



2018 Pavement Management Program Update

Final Report

NCE Project No. 970.01.55

March 2019



Richmond, CA

501 Canal Blvd., Suite I
Richmond, CA 94804



City of Newport

169 SW Coast Hwy
Newport, OR 97365

970.01.55

City of Newport

2018 Pavement Management Program Update

Final Report

Submitted to:

City of Newport

**169 SW Coast Hwy
Newport, OR 97365**

March 2019



Table of Contents

Background 1

Project Objectives & Purpose 2

Street Network Description 3

Pavement Current Condition 4

Maintenance and Rehabilitation Strategies 8

Budget Needs..... 9

Budget Scenarios..... 11

 Scenario 1: Funding Level (\$300,000 per year)..... 13

 Scenario 2: Funding Level (\$500,000 per year)..... 14

 Scenario 3: Funding Level (\$800,000 per year)..... 15

 Scenario 4: Funding Level (\$1.5 million per year)..... 16

 Scenario 5: Maintain PCI at 69 (\$2 million per year) 17

 Scenario Comparisons..... 18

Discussion..... 20

Recommendations 21

 A. Pavement Budget 21

 B. Pavement Maintenance Strategies..... 21

 C. Re-inspection Strategies 21

 D. Maintenance and Rehabilitation Decision Tree 21

 E. Next Steps 21

Appendix A:

- Section Description Inventory Report – Sorted by Road Name
- Section Description Inventory Report – Sorted by PCI (Descending)

Appendix B:

- Maintenance and Rehabilitation Decision Tree



Appendix C:

- Budget Needs – Projected PCI/Cost Summary Report
- Budget Needs – Preventive Maintenance Treatment/Cost Summary Report
- Budget Needs – Rehabilitation Treatment/Cost Summary Report

Scenarios 1 – 5:

- Cost Summary Report
- Network Condition Summary Report

Appendix D:

- Scenario 1 – 5:
 - Sections Selected for Treatment

Appendix E:

- PCI Maps
- Current Pavement Network Conditions
- Pavement Network Condition Projections from Scenarios 1-5



List of Tables

Table 1: Network Summary Statistics for Street Network.....	3
Table 2: 2018 Pavement Condition Breakdowns by Area (Entire Network).....	6
Table 3: Summary Results from Needs Analysis	9
Table 4: Summary Results for Scenario 1.....	13
Table 5: Summary Results for Scenario 2.....	14
Table 6: Summary Results for Scenario 3.....	15
Table 7: Summary Results for Scenario 4.....	16
Table 8: Summary Results for Scenario 5.....	17

List of Figures

Figure 1: Pavement Condition Categories by PCI.....	5
Figure 2: Examples of Streets with Different PCIs	6
Figure 3: Pavement Network Breakdown by Condition Category	7
Figure 4: Pavement Network Breakdown by Functional Classification	7
Figure 5: Costs of Maintaining Pavements over Time	8
Figure 6: PCI vs Deferred Maintenance for Scenario 1	13
Figure 7: PCI vs Deferred Maintenance for Scenario 2	14
Figure 8: PCI vs Deferred Maintenance for Scenario 3	15
Figure 9: PCI vs Deferred Maintenance for Scenario 4	16
Figure 10: PCI vs Deferred Maintenance for Scenario 5	17
Figure 11: Annual Pavement Condition Index by Scenarios 1 to 5	18
Figure 12: Annual Deferred Maintenance by Scenarios 1 to 5	18
Figure 13: Pavement Condition Changes under Scenarios 1 to 5.....	19
Figure 14: Paving Capabilities by Lane Miles	20

Background

NCE was selected by the City of Newport (City) to implement the StreetSaver Pavement Management Program (PMP). Briefly, a PMP is a tool designed to assist cities in answering typical questions such as:

- What does the City's pavement network consist of? How many miles of streets are there?
- What is the existing condition of the public street network? Is this an acceptable level for the City? If not, what is an acceptable level? How much additional funding is needed to achieve an acceptable level? How much is needed to maintain the public street pavement at this level?
- How will the condition of the pavement network respond over time under existing funding levels?
- What maintenance strategies are needed to maintain or improve current pavement conditions?
- What maintenance activities or treatments have occurred in the past on any given street?
- What impact would either additional funding, or a decrease in funding, have on the condition of the overall pavement network?
- What are the maintenance priorities under different budget constraints?

In order to answer the questions above, NCE assisted the City in implementing the StreetSaver[®] pavement management program. StreetSaver[®] is a program developed by the Metropolitan Transportation Commission (MTC) and is the most widely used PMP in Oregon. StreetSaver[®] also utilizes the pavement condition index (PCI) which was developed by the U.S. Army Corps of Engineers and is now a widely used standard in the United States and internationally. The protocols are documented as part of ASTM D6433-18¹.

As part of the scope, NCE performed condition surveys on the City's entire 52.3 centerline miles pavement network, which consists of 3.7 centerline miles (14 sections) of arterials, 18.5 centerline miles (83 sections) of collectors, and 30.1 centerline miles (297 sections) of residential streets. Approximately 10.7 centerline miles of gravel or private streets were also included in the database but do not have any condition assessments. Field surveys were completed in July 2018 and all survey data were entered into City's StreetSaver database.

Maintenance and rehabilitation strategies together with recent unit costs were also entered into the database, together with historical maintenance and rehabilitation records over the past five years. Finally, the pavement funding needs were determined, and five budgetary scenarios were analyzed for the pavement network.

¹ ASTM D6433-18, "Standard Practice for Roads and Parking Lots Pavement Condition Index Survey", ASTM International, West Conshohocken, PA, 2018, www.astm.org.

Project Objectives & Purpose

The objectives of this study were to:

- Implement a PMP to assist the City with inventorying all publicly maintained streets;
- Perform pavement condition inspections and determine the PCI;
- Develop appropriate maintenance and rehabilitation (M&R) strategies;
- Perform budgetary analysis and determine the M&R funding needs.

The purpose is to assist decision makers at the City of Newport in utilizing the results of the StreetSaver Pavement Management Program (PMP). Specifically, this report assesses the adequacy of projected revenues to meet the maintenance needs recommended for the City. It also maximizes the return from expenditures by:

- 1) Implementing a multi-year street rehabilitation and maintenance program,
- 2) Developing a preventive maintenance program, and
- 3) Selecting streets with the most cost-effective repairs.

This report examines the overall condition of the street network and highlights options for improving the current network level pavement condition index (PCI). These options are developed by conducting "what if" analyses. By varying the budget amounts available for pavement maintenance and repair, one can show how different funding strategies affect the City's streets over the next 20 years.

Street Network Description

As previously noted, the City of Newport is responsible for the maintenance of approximately 52.3 centerline miles of pavement, or 394 pavement sections. Table 1 below summarizes the entire street network by functional class. Note that approximately 11 centerline miles of gravel or private streets are listed in the database, but are not included in the analyses.

Table 1: Network Summary Statistics for Street Network

Functional Class	Sections	Centerline Miles	Lane Miles	% of the Entire Network (by Pavement Area)
Arterials	14	3.7	7.4	8.0%
Collectors	83	18.5	37.0	37.5%
Residentials	297	30.1	58.6	54.5%
Totals	394	52.3	103.0	100%
Gravel or private streets	125	10.7	18.5	Not included in analysis

The network replacement cost is estimated at approximately \$133.7 million. This can be viewed as the value of the pavement network and is the amount needed to fund the full reconstruction of the City's pavement network. It does not include related infrastructure assets such as sidewalks, signals, markings, signs, etc.

A list of all sections in the network and their corresponding PCI at the time of inspection and other attribute data is included in Appendix A. For convenience, there are two listings – one sorted by street name and the other sorted by descending PCI.

Pavement Current Condition

The pavement condition index, or PCI, is a measurement of the pavement condition and ranges from zero to 100. A newly constructed street will have a PCI of 100, while a failed street will have a PCI of 25 or less. The pavement condition is primarily affected by the climate, traffic loads and volumes, construction materials and age.

The symptoms manifested by the pavement as it ages or fails are determined by the distress types that are present on Asphalt Concrete (AC) pavement, which include:

- | | |
|----------------------------------|---------------------------------------|
| 1. Alligator or Fatigue Cracking | 11. Patching and Utility Cut Patching |
| 2. Bleeding | 12. Polished Aggregate |
| 3. Block Cracking | 13. Potholes |
| 4. Bumps and Sags | 14. Railroad Crossing |
| 5. Corrugation | 15. Rutting |
| 6. Depression | 16. Shoving |
| 7. Edge Cracking | 17. Slippage Cracking |
| 8. Joint Reflection Cracking | 18. Swell |
| 9. Lane/Shoulder Drop-off | 19. Raveling |
| 10. Longitudinal Cracking | 20. Weathering |

Distress types on Portland Cement Concrete (PCC) include:

- | | |
|-------------------------------------|------------------------|
| 1. Blowup/Buckling | 11. Polished Aggregate |
| 2. Corner Break | 12. Popouts |
| 3. Divided Slab | 13. Pumping |
| 4. Durability (D) Cracking | 14. Punchout |
| 5. Faulting | 15. Railroad Crossing |
| 6. Joint Seal Damage | 16. Scaling |
| 7. Lane/Shoulder Drop-off | 17. Shrinkage Cracks |
| 8. Linear Cracking | 18. Spalling, Corner |
| 9. Patching, Large and Utility Cuts | 19. Spalling, Joint |
| 10. Patching, Small | |

A more detailed description of each distress type is available in the ASTM D6433-18 standard¹. Note that the condition inspections did not address non-pavement issues such as traffic, safety and street hazards, geometric issues, drainage issues, or immediate maintenance needs.

The PCI scale is divided into five pavement condition categories that are utilized in the analysis (see Figure 1.) Streets in “Fair” condition includes both non-load related (weathering or raveling) and load related (e.g. alligator cracking) distresses. Since these distresses are markedly different, the treatments used to address these conditions are also different, as are the costs of these treatments. Generally, streets with load-related distress are more expensive to repair. The two categories of distress are identified by Categories II (non-load related) and III (load related). StreetSaver® will assign the appropriate treatments and costs to streets identified within each category. Note that the “Maintenance and Rehabilitation Decision Tree” in Appendix B assigns different condition category titles from those in Figure 1.

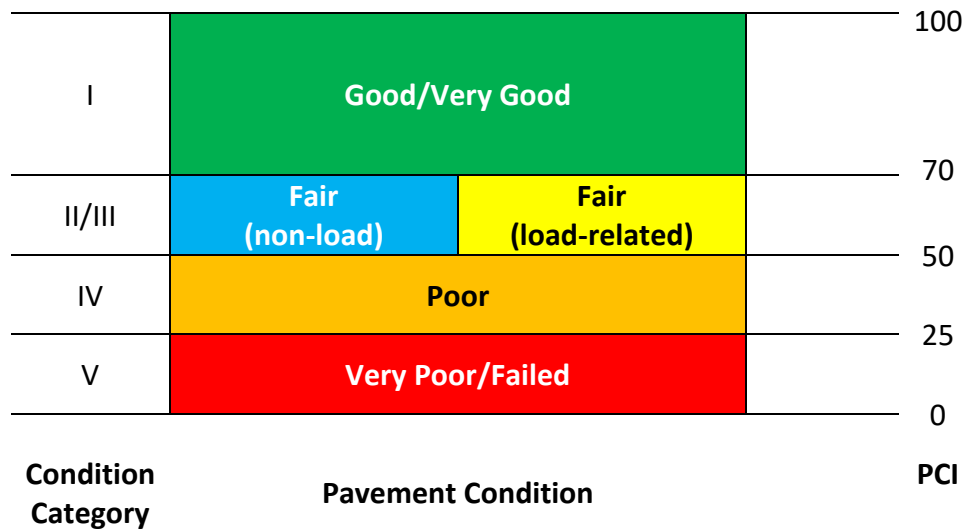


Figure 1: Pavement Condition Categories by PCI

Figure 2 on the next page includes representative photos showing streets with different PCIs.



Figure 2: Examples of Streets with Different PCIs

The average 2018 PCI of the City’s entire street network is 69. Note that these values are projected and area-weighted calculations from StreetSaver. The average remaining service life (RSL) is estimated to be approximately 18 years for the streets (this is the time required for pavement to reach a “Very Poor/Failed” condition if no maintenance occurs).

Table 2 and Figures 3 and 4 on following pages detail the pavement condition breakdown for the network by PCI ranges or condition category. More than half of the City’s streets are in the “Good/Very Good” condition category. Approximately three percent falls into the “Very Poor/Failed” condition category. Generally, the City’s arterials and collectors are in better condition than residential streets.

Table 2: 2018 Pavement Condition Breakdowns by Area (Entire Network)

Condition Category	PCI Range	Arterials (%)	Collectors (%)	Residentials (%)	Entire Network (%)
Good (I)	70-100	5.0	19.4	25.7	50.1
Fair (II/III)	50-69	2.3	12.9	16.0	31.2
Poor (IV)	25-49	0.5	5.0	10.0	15.5
Very Poor/Failed (V)	<25	0.2	0.2	2.8	3.2
Total		8.0	37.5	54.5	100

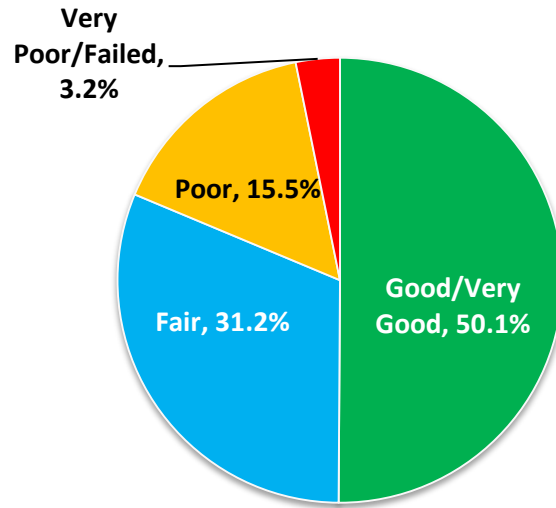


Figure 3: Pavement Network Breakdown by Condition Category

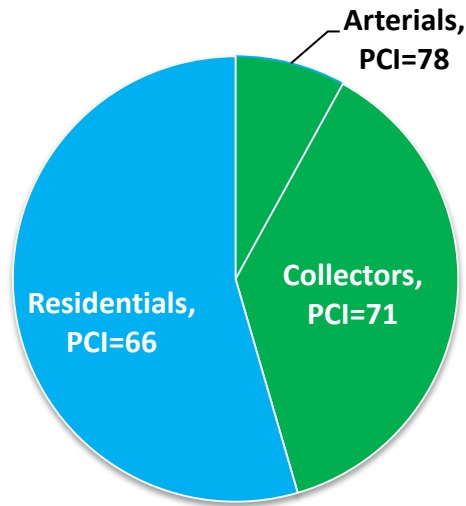


Figure 4: Pavement Network Breakdown by Functional Classification

Maintenance and Rehabilitation Strategies

Historically, the City utilizes Hot Mix Asphalt (HMA) overlays and reconstruction to rehabilitate the streets. Slurry seals or chip seals have usually been utilized as a preventive maintenance technique when the pavements are in “Good” condition or above. As the pavement condition deteriorates, HMA overlays are applied. Digouts are typically used as preparation prior to overlays and seals as necessary. These pavement treatments are formalized in the maintenance and rehabilitation decision tree shown in Appendix B.

All available maintenance activities from the past five years were entered into the StreetSaver database and the data used to adjust the prediction models.

Figure 5 below demonstrates that pavement maintenance follows the old colloquial saying of “pay me now, or pay me more later”. History has shown that it costs much less to maintain streets in good condition than to repair streets that have failed. By allowing pavements to deteriorate, streets that once cost \$4.50 per square yard (\$/sy) to seal may soon cost \$52.50/sy to overlay or \$114.00/sy to reconstruct. In other words, significant delays in repairs can cost increase costs by more than twenty-fold.

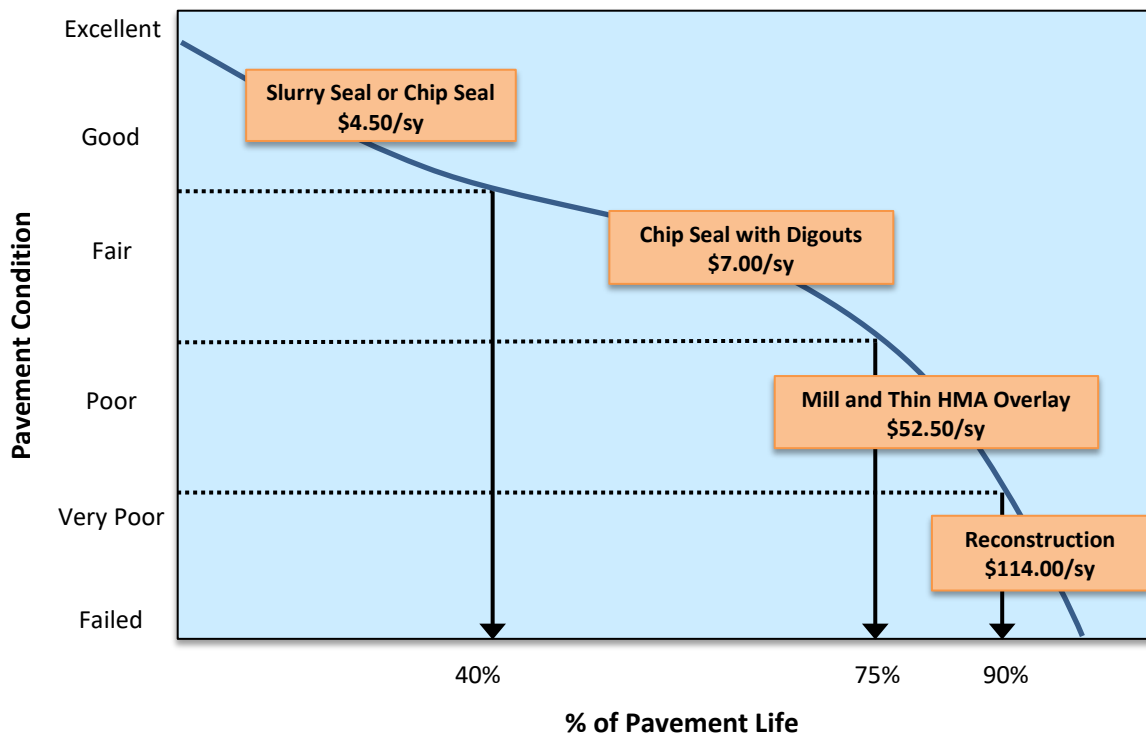


Figure 5: Costs of Maintaining Pavements over Time

Budget Needs

Once the pavement condition has been determined, and the appropriate maintenance treatments determined, then it is possible to determine the funding needs for the City’s streets. Simplistically, the StreetSaver® program seeks to answer the following questions:

If funding is not a constraint, how much money is needed to bring the pavement condition to a state of good repair? And what is needed to maintain it at current level over the next 20 years?

Based on the principle that it costs less to maintain streets in good condition than those in bad condition, the PMP strives to develop a maintenance strategy that will improve the overall condition of the network to an optimal PCI and then sustain it at that level. By not addressing the maintenance needs, the quality of the street network will inevitably decline. In order to correct these deficiencies, a cost-effective funding and maintenance strategy must be implemented.

Using the StreetSaver budget needs module with an inflation rate of three percent, the maintenance needs over the next 20 years were estimated at approximately \$39.8 million for the entire network. If the City follows the strategy recommended by the program, the average network PCI will increase to the high 70s. If, however, no maintenance is applied over the next 20 years, already distressed streets will continue to deteriorate, and the network PCI will drop to 44 by 2028, and to 20 by 2038. The results of the budget needs analysis are summarized in Table 3 below.

Table 3: Summary Results from Needs Analysis

Year	2019	2020	2021	2022	2023	2024	2025	2026	2027	2028	Total
PCI Treated	84	81	80	79	78	76	75	77	80	78	--
PCI Untreated	67	64	62	60	57	54	52	49	47	44	--
Needs (\$Millions)	13.1	0.2	0.2	0.5	0.2	0.1	0.5	3.7	3.5	0.3	--
Year	2029	2030	2031	2032	2033	2034	2035	2036	2037	2038	Total
PCI Treated	79	77	78	76	78	77	81	80	78	77	--
PCI Untreated	42	39	36	34	31	29	27	24	22	20	--
Needs (\$Millions)	2.4	0.1	3.1	0.6	4.0	1.1	4.7	1.0	0.2	0.3	39.8

The results of the budget needs analysis represent the ideal funding strategy recommended; of the total \$39.8 million in maintenance needs shown, approximately \$9.9 million (25 percent) is earmarked for preventive maintenance with the majority (75 percent) allocated to the more costly rehabilitation and reconstruction treatments.

Note that in this analysis, the total funding needed is “front-loaded” i.e. it is less expensive to repair the streets in the first year than in subsequent years due to the effect of deferring maintenance and inflation.



Although very few agencies can afford this “front loaded” approach, it highlights the next treatments each street section needs and becomes a reference point for the other funding scenarios.

It should be also noted that the prediction models do not take into account the impacts of newer and more cost-effective technologies. For example, if improved materials are utilized, e.g. asphalt-binders with rubber or polymers, the actual performance of these treatments may be under-stated by the models. This results in a higher expected funding requirement. However, if the City continues to assess the pavement conditions regularly, the models will continue to improve.

Budget Scenarios

Having determined the maintenance needs of the street network, the next step in developing a cost-effective maintenance and rehabilitation strategy is to conduct several “what-if” analyses using StreetSaver’s budget scenario module. This module seeks to answer the following questions:

If funding is constrained, what is the most cost-effective way to spend the funds? What are the consequences on the PCI and deferred maintenance? Which streets will be prioritized for repairs and when will they be repaired?

The program projects the effects of the different scenarios on pavement condition index (PCI), deferred maintenance (unfunded backlog), and average remaining service life of the network. By examining these indicators, the advantages and disadvantages of different funding levels and maintenance strategies become clear.

Scenario 1: Funding Level \$300K/year – Based on a funding level of \$300,000 per year, this scenario predicts the consequences on the network. The results show that the deferred maintenance will increase significantly from \$13.1 million to \$102.1 million and the overall PCI will decrease to 35 by 2038.

Scenario 2: Funding Level \$500K/year – This scenario assumes funding of \$500,000 per year is available over the next 20 years. The deferred maintenance will increase to \$87.4 million by 2038, and the overall PCI will decrease to 40 by 2038.

Scenario 3: Funding Level \$800K/year – This scenario assumes funding of \$800,000 per year is allocated over the next 20 years. The overall PCI will decrease one to two points per year and drop to 47 by 2038; the deferred maintenance will still increase to \$72 million.

Scenario 4: Funding Level \$1.5M/year – This scenario assumes funding of \$1.5 million per year is available. The overall PCI will slightly decrease to 65 by 2028, and to 61 by 2038. However, the deferred maintenance will more than triple to \$38.3 million by 2038.

Scenario 5: Maintain PCI at 69 – This scenario aims to maintain the overall pavement network PCI at 69 over the next 20 years. A total of \$40.4 million (average \$2 million per year) is needed, and the deferred maintenance will slightly increase to \$17.9 million by 2038.

Note: The term “deferred maintenance” consists of pavement maintenance that is needed, but cannot be performed due to lack of funding. Shrinking budgets have forced many cities and counties to defer much needed pavement maintenance. By deferring maintenance, not only does the frequency of citizens' complaints about the condition of the network increase, but the cost to repair these streets rises as well. More detailed results of the budget needs and scenarios are included in Appendix C.



Appendix E contains maps that illustrate the results of each scenario. Each map shows the condition category of each pavement section in 2038 for Scenarios 1 to 5. A map illustrating the current condition is also provided for comparison. Appendix D provides a list of candidate sections selected for treatment in all scenarios.

Scenario 1: Funding Level (\$300,000 per year)

This scenario determines the consequences of \$300,000 per year over the next 20 years. Table 4 and Figure 6 below show the results for this scenario. The network PCI will drop to 35 by 2038, and approximately 60 percent of the network will be in “Poor” or “Very Poor/Failed” condition. The deferred maintenance will increase significantly from \$13.1 million to \$102.1 million. The remaining service life (RSL) is projected to be only eight years by 2038.

Table 4: Summary Results for Scenario 1

Year	2019	2020	2021	2022	2023	2024	2025	2026	2027	2028	Total
Budget(\$M)	0.3	0.3	0.3	0.3	0.3	0.3	0.3	0.3	0.3	0.3	--
Deferred Maint. (\$ M)	12.8	14.1	17.8	20.7	25.8	29.7	32.6	35.3	37.5	43.1	--
PCI	68	66	65	63	61	59	57	55	54	52	--
RSL (Years)	17	16	16	15	15	14	13	13	12	12	--
Year	2029	2030	2031	2032	2033	2034	2035	2036	2037	2038	Total
Budget(\$M)	0.3	0.3	0.3	0.3	0.3	0.3	0.3	0.3	0.3	0.3	6.0
Deferred Maint. (\$ M)	48.0	51.4	56.4	65.3	70.3	77.9	82.3	85.8	93.5	102.1	--
PCI	50	48	46	44	43	41	40	38	36	35	--
RSL (Years)	12	11	11	11	10	10	10	9	9	8	--

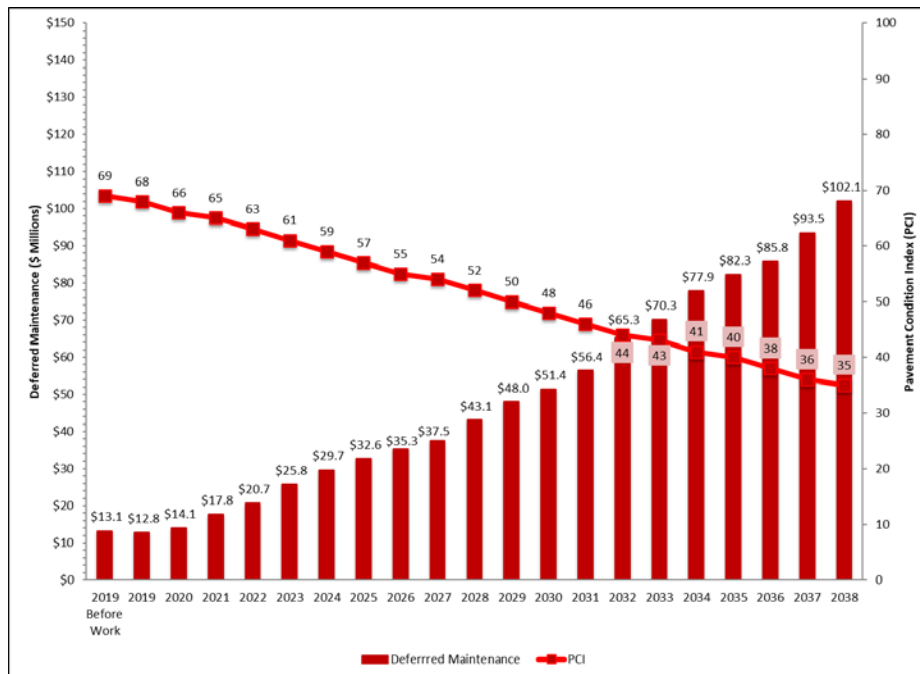


Figure 6: PCI vs Deferred Maintenance for Scenario 1

Scenario 2: Funding Level (\$500,000 per year)

This scenario assumes \$500,000 per year is available over the next 20 years. Table 5 and Figure 7 below show the results for this scenario. The network PCI will drop one to two points per year and decrease to 40 by 2038. The deferred maintenance will increase to \$87.4 million. Approximately half of the pavement will be in “Poor” or “Very Poor/Failed” condition category. The remaining service life (RSL) is projected to be 11 years by 2038.

Table 5: Summary Results for Scenario 2

Year	2019	2020	2021	2022	2023	2024	2025	2026	2027	2028	Total
Budget(\$M)	0.5	0.5	0.5	0.5	0.5	0.5	0.5	0.5	0.5	0.5	--
Deferred Maint. (\$ M)	12.6	13.7	17.2	19.8	24.7	27.9	30.2	32.4	34.1	39.3	--
PCI	68	67	65	64	62	60	59	57	56	54	--
RSL (Years)	71	17	16	16	15	15	14	14	13	13	--
Year	2029	2030	2031	2032	2033	2034	2035	2036	2037	2038	Total
Budget(\$M)	0.5	0.5	0.5	0.5	0.5	0.5	0.5	0.5	0.5	0.5	10.0
Deferred Maint. (\$ M)	44.0	46.4	51.1	57.7	62.2	68.8	72.1	76.3	82.6	87.4	--
PCI	53	51	50	48	47	46	44	43	42	40	--
RSL (Years)	13	13	12	12	12	11	11	11	11	11	--

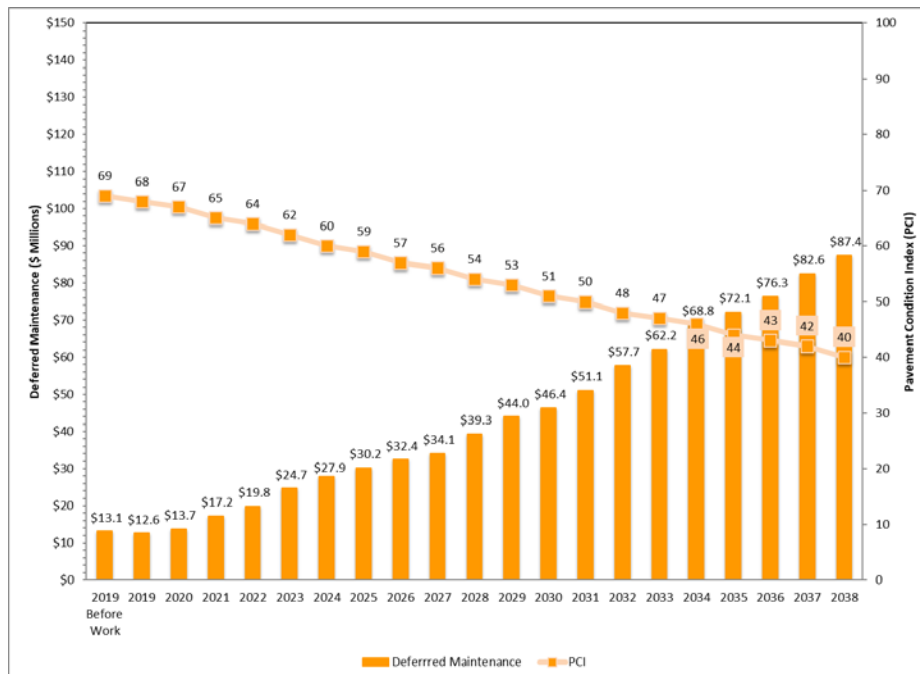


Figure 7: PCI vs Deferred Maintenance for Scenario 2

Scenario 3: Funding Level (\$800,000 per year)

This scenario assumes a funding of \$800,000 per year is allocated on pavement network. The average PCI will drop one point per year and decrease to 47 by 2038, and the deferred maintenance will still increase to \$72 million. Table 6 and Figure 8 below show the results for this scenario. One-third of the pavement network will be in the “Very Poor/Failed” condition category with 46 percent in the “Good/Very Good” condition. The remaining service life (RSL) is projected to be 13 years by 2038.

Table 6: Summary Results for Scenario 3

Year	2019	2020	2021	2022	2023	2024	2025	2026	2027	2028	Total
Budget(\$M)	0.8	0.8	0.8	0.8	0.8	0.8	0.8	0.8	0.8	0.8	--
Deferred Maint. (\$ M)	12.3	13.1	16.2	18.0	21.5	23.8	25.7	28.3	30.5	32.6	--
PCI	69	68	67	65	64	62	61	60	59	58	--
RSL (Years)	18	17	17	16	16	16	15	15	15	15	--
Year	2029	2030	2031	2032	2033	2034	2035	2036	2037	2038	Total
Budget(\$M)	0.8	0.8	0.8	0.8	0.8	0.8	0.8	0.8	0.8	0.8	16.0
Deferred Maint. (\$ M)	36.1	37.6	40.9	49.1	52.3	57.3	60.0	63.9	68.2	72.0	--
PCI	57	56	54	53	52	51	50	49	48	47	--
RSL (Years)	14	14	14	14	13	13	13	13	13	13	--

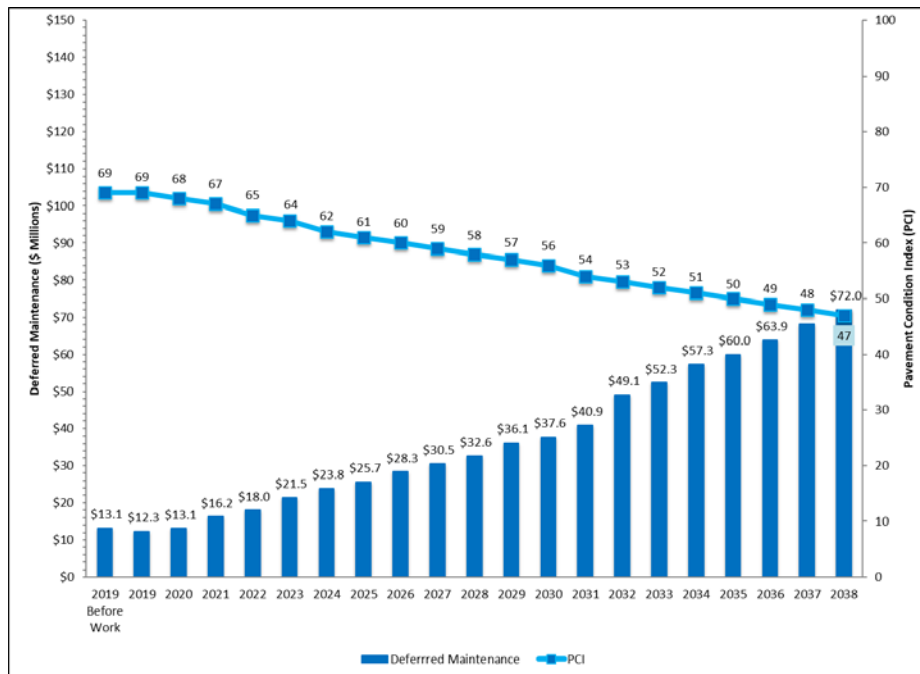


Figure 8: PCI vs Deferred Maintenance for Scenario 3

Scenario 4: Funding Level (\$1.5 million per year)

This scenario assume \$1.5 million per year is available over the next 20 years. Table 7 and Figure 9 below show that the overall PCI will drop to 61 over 20 years, and the deferred maintenance will more than triple to \$38.3 million by 2038. Over two-thirds of the pavements will be in the “Good/Very Good” condition category with a quarter in the “Poor” or “Very Poor/Failed” condition category. The remaining service life (RSL) is projected to be 18 years by 2038.

Table 7: Summary Results for Scenario 4

Year	2019	2020	2021	2022	2023	2024	2025	2026	2027	2028	Total
Budget(\$M)	1.5	1.5	1.5	1.5	1.5	1.5	1.5	1.5	1.5	1.5	--
Deferred Maint. (\$ M)	11.6	11.6	14.1	15.1	17.0	17.8	18.3	19.7	21.7	21.8	--
PCI	70	69	69	68	68	67	67	66	66	65	--
RSL (Years)	18	18	18	18	18	18	18	18	18	18	--
Year	2029	2030	2031	2032	2033	2034	2035	2036	2037	2038	Total
Budget(\$M)	1.5	1.5	1.5	1.5	1.5	1.5	1.5	1.5	1.5	1.5	30.0
Deferred Maint. (\$ M)	23.1	23.5	24.0	27.7	29.8	31.8	33.3	35.5	36.4	38.3	--
PCI	65	65	64	64	63	63	62	62	62	61	--
RSL (Years)	18	18	18	18	18	18	18	18	18	18	--

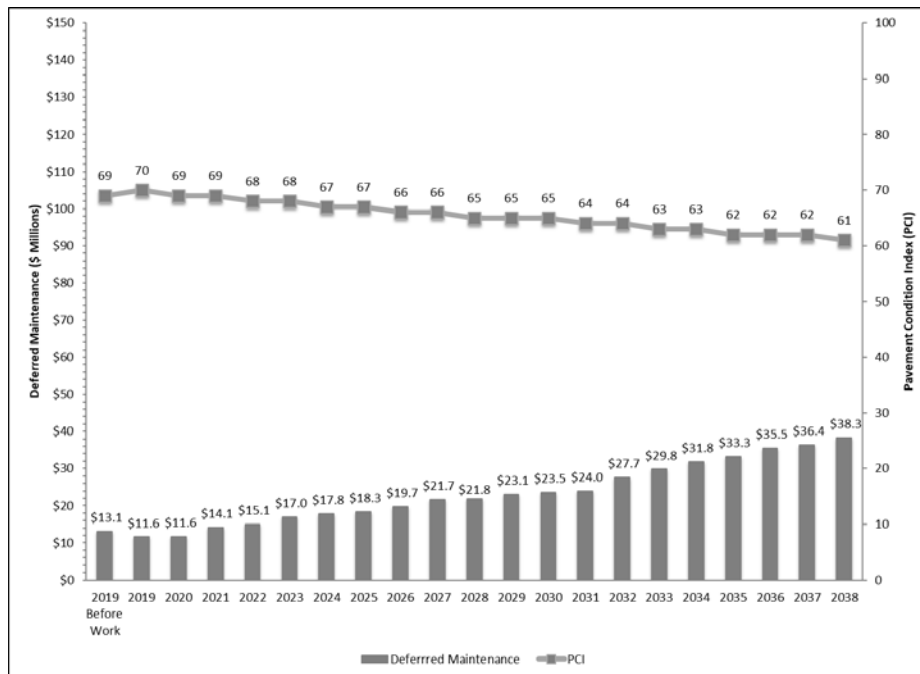


Figure 9: PCI vs Deferred Maintenance for Scenario 4

Scenario 5: Maintain PCI at 69 (\$2 million per year)

This scenario seeks to maintain the City’s current network PCI at 69 over the next 20 years (Table 8 and Figure 10). A total of \$40.4 million (average \$2 million per year) is required with seven percent allocated to preventive maintenance. The results indicate that approximately 91 percent of the network will be in the “Good/Very Good” and “Fair” condition categories, with 8.3 percent of pavement in the “Very Poor/Failed” condition. The deferred maintenance will slightly increase to \$17.9 million by 2038 from its current level of \$13.1 million, and the remaining service life is projected to be 20 years.

Table 8: Summary Results for Scenario 5

Year	2019	2020	2021	2022	2023	2024	2025	2026	2027	2028	Total
Budget(\$M)	1.2	1.5	1.5	2.1	2.1	2.5	2.5	2.5	2.1	2.1	--
Deferred Maint. (\$ M)	11.9	11.9	14.4	14.8	16.1	15.9	15.6	16.0	17.3	16.7	--
PCI	69	69	69	69	69	69	69	69	69	69	--
RSL (Years)	18	18	18	18	19	19	19	19	20	20	--
Year	2029	2030	2031	2032	2033	2034	2035	2036	2037	2038	Total
Budget(\$M)	2.1	2.2	2.5	2.0	2.0	2.0	1.5	2.2	1.8	2.0	40.4
Deferred Maint. (\$ M)	17.3	16.3	15.4	18.3	17.9	18.1	19.3	18.8	18.8	17.9	--
PCI	69	69	69	69	69	69	69	69	69	69	--
RSL (Years)	20	20	20	20	20	20	20	20	21	20	--

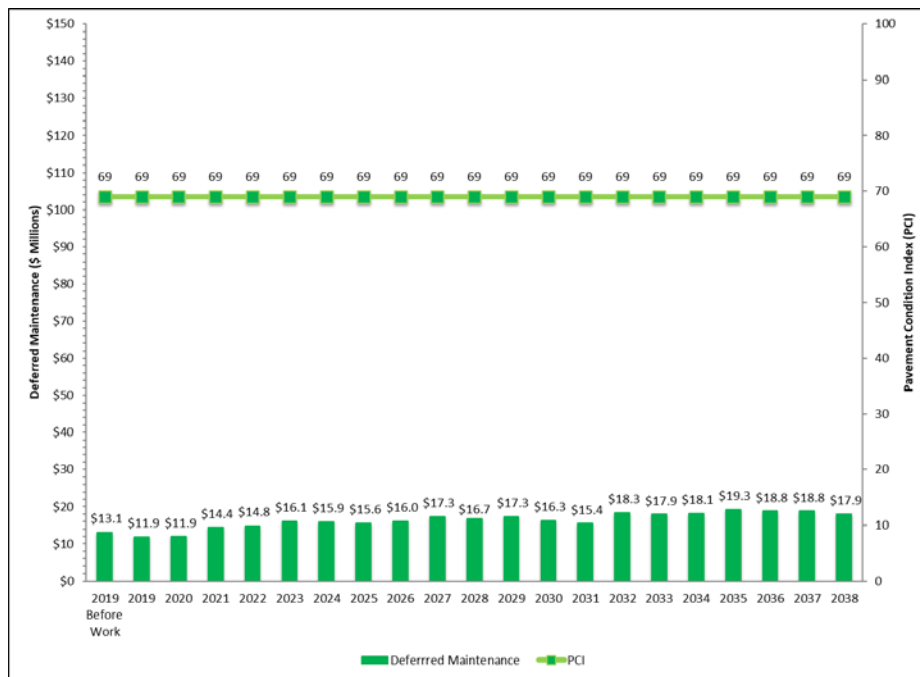


Figure 10: PCI vs Deferred Maintenance for Scenario 5

Scenario Comparisons

The following two figures graphically illustrate the annual changes in PCI and deferred maintenance for each scenario. Figure 11 below illustrates the changes in PCI; as noted earlier, Scenarios 1 to 4 will decrease the PCI to the range of 35 to 61, respectively. Scenario 5 will maintain the PCI at 69 by 2038.

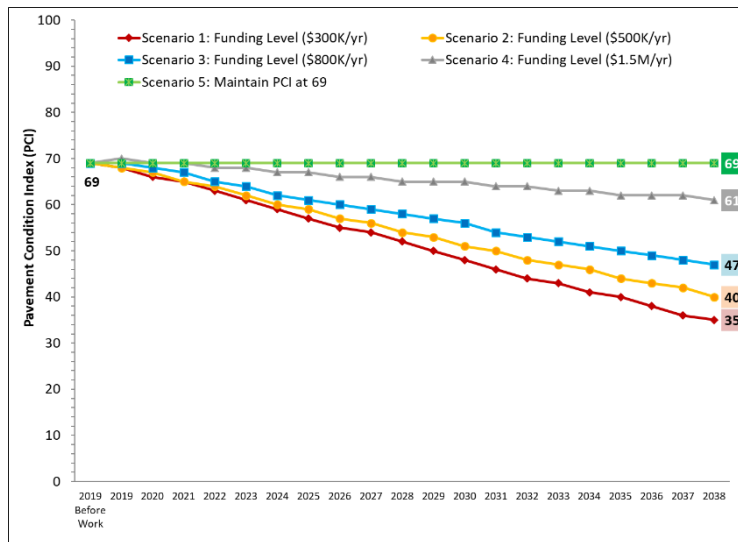


Figure 11: Annual Pavement Condition Index by Scenarios 1 to 5

Figure 12 below illustrates the change in deferred maintenance over time for each scenario. Scenarios 1 to 4 will all see significant increases in the deferred maintenance. The deferred maintenance in Scenario 5 will slightly increase from \$13.1 million to \$17.9 million by 2038.

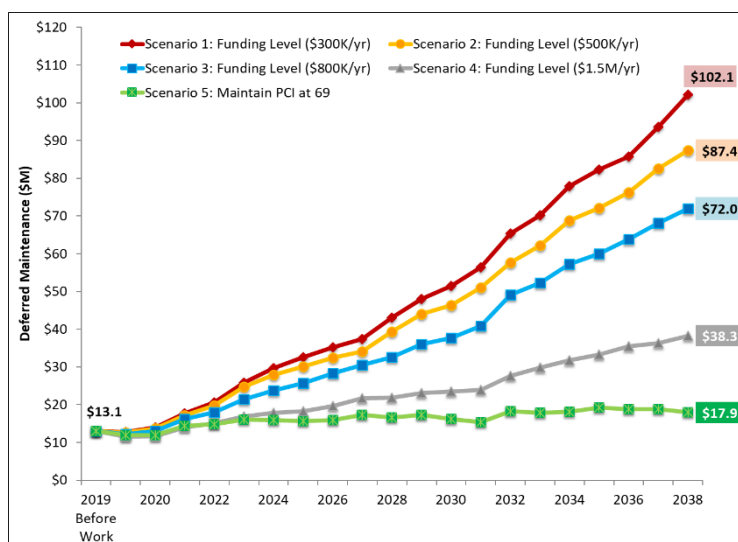


Figure 12: Annual Deferred Maintenance by Scenarios 1 to 5

Figure 13 below illustrates the pavement condition changes under each scenario. Currently, half of the network is in the “Good/Very Good” condition category and 18.7 percent is in the “Poor” or “Very Poor/Failed” condition categories. Clearly, Scenarios 1 to 3 will have a dramatic negative impact on the pavement network; approximately half of the network will be in the “Poor” or “Very Poor/Failed” condition by 2038. Scenarios 4 and 5 will both have a positive impact; the percentage of the network in the “Good/Very Good” category will be 68.9 percent and 78.9 percent, respectively, although a significant portion will still remain in the “Very Poor/Failed” condition category in Scenario 4.

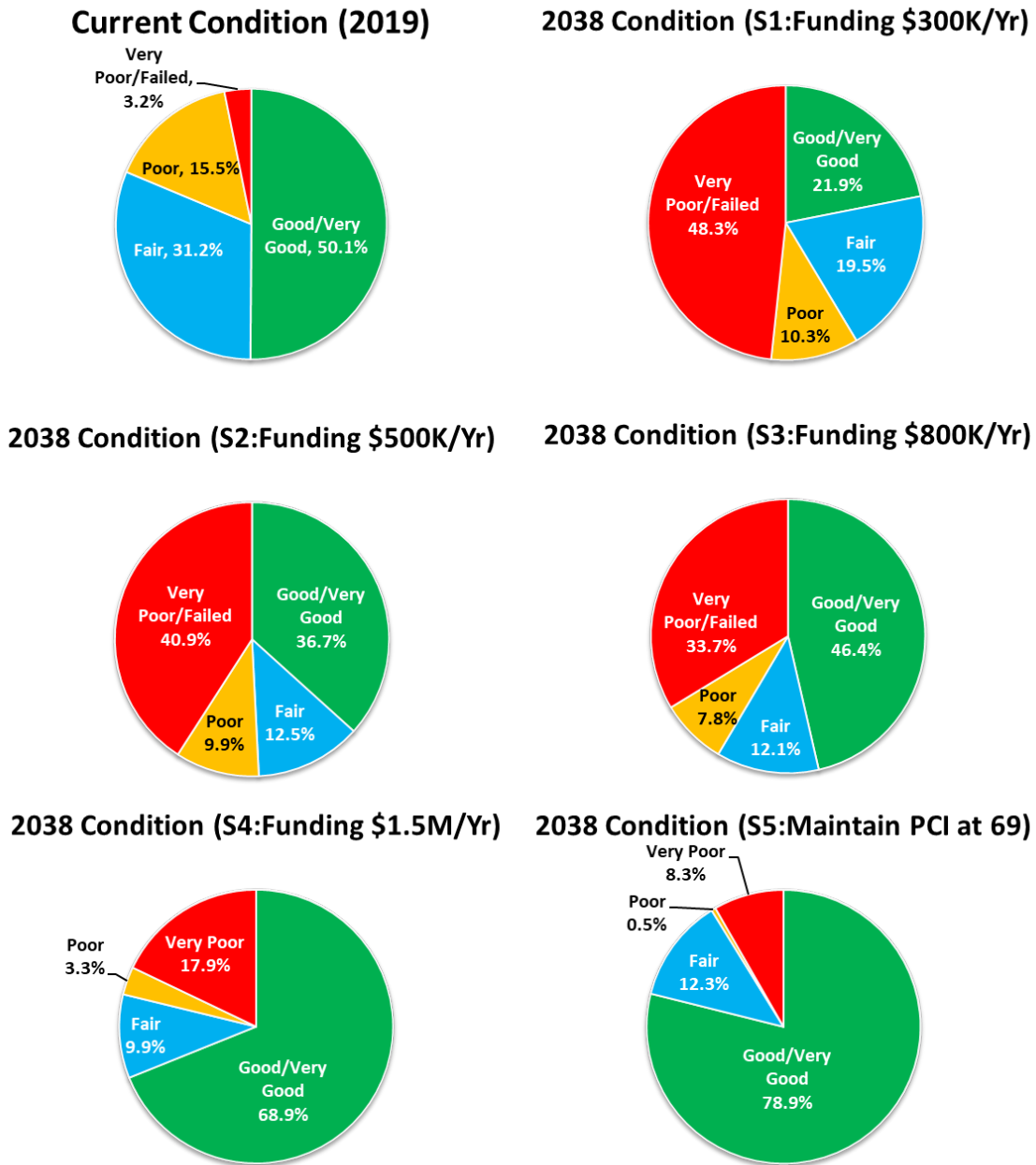


Figure 13: Pavement Condition Changes under Scenarios 1 to 5

Discussion

To summarize, the City of Newport has a substantial investment of \$133.7 million in the pavement network. Overall, the City’s network is in “Fair” condition with a 2018 PCI of 69. Of the 52.3 centerline miles of City-maintained streets, approximately half of network is currently in “Good/Very Good” condition with 18.7 percent is in the “Poor” or “Very Poor/Failed” condition.

The analyses indicate that the City needs to spend approximately \$39.8 million in pavement maintenance and rehabilitation over the next 20 years to essentially repair all streets. By doing so, streets then can be maintained in good condition with on-going preventive maintenance. This will save money by avoiding reaching the level of major rehabilitation (such as reconstruction).

The most desirable scenario is to reduce the deferred maintenance to zero, but this is not possible for many reasons, and is unrealistic for most agencies. However, the goal should be to offer residents a safe and functional pavement network without unduly increasing the maintenance burden in the future.

To demonstrate the relative costs of different treatment strategies, Figure 14 illustrates the number of lane miles that may be paved in each scenario. The number of lane miles listed assumes that the entire annual budget is spent on only one treatment. What this illustrates is that a surface seal can be placed on approximately 12 times as many as streets requiring overlays, and one street slated for reconstruction is equivalent to sealing more than 25 streets.

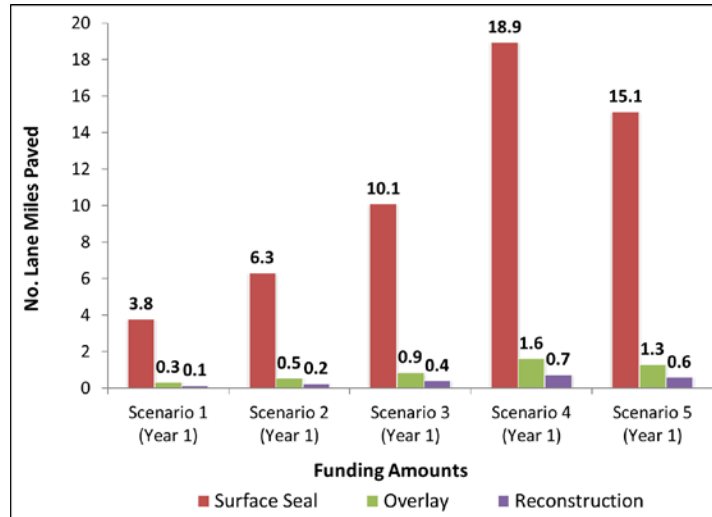


Figure 14: Paving Capabilities by Lane Miles

Recommendations

A. Pavement Budget

The recommended scenario for the City of Newport is Scenario 5 (Maintain PCI at 69), which requires \$40.4 million over the next 20 years. This will allow City to increase the percentage of streets in good condition and help to mitigate the escalating deferred maintenance.

B. Pavement Maintenance Strategies

The City's recommended pavement maintenance strategies should include surface seals, overlays, and reconstruction. Since a significant percentage of pavements are in "Good" to "Fair" condition, it is important to preserve good pavements. Crack sealing is relatively inexpensive and can keep moisture out of pavements and prevent the underlying aggregate base from premature failures. Life-extending surface seals such as chip seals are also cost-effective for pavements currently in fair to good condition.

NCE recommends that the City pursue a well-funded preventive maintenance program, with rehabilitation projects to improve pavements currently in poor condition. This is necessary to at least maintain the portion of the pavement network that is in "Good" condition and avoid increasing the deferred maintenance even more. In addition, the City should consider strategies such as recycling to achieve more cost savings.

C. Re-inspection Strategies

In order to continue monitoring the pavement network, and make appropriate decisions, it is recommended that arterial and collector streets continue to be inspected every two years and residential streets every four to five years.

D. Maintenance and Rehabilitation Decision Tree

The maintenance and rehabilitation treatment strategies and associated unit costs should be reviewed and updated annually to reflect new construction techniques/costs so that the budget analysis results can continue to be reliable and accurate.

A significant unknown fact is the future cost of rehabilitation; with the recent volatility in oil prices, we recommend that the City carefully monitor future construction costs and be ready to adapt to large increases if necessary.

E. Next Steps

To summarize, we recommend that the City undertake the following steps:

- Maintain a preventive maintenance strategy.
- Pursue additional pavement funding sources to ensure that Scenario 5 is feasible.

APPENDIX A

Section Description Inventory

Section Description Inventory Report

This report lists a variety of section description information for each of the City's pavement sections. It lists the street and section identifiers, limits, functional class, surface type, number of lanes, lengths, widths, areas, Inspected 2018PCI, and PCI Date.

All of the City's pavement sections are included in the report. The report is sorted alphabetically by Street Name and Section ID. The field descriptions in this report are listed below:

COLUMN	DESCRIPTION
Street ID	Street Identification - A code up to ten characters/digits to identify the street. Generally, the street name is truncated to six characters. The Street ID should be unique for each street.
Section ID	Section Identification - A code up to ten characters/digits to identify the section number. The Section ID must be unique for each section of one street.
Street Name	Street Name - The name of the street as indicated by street signs in the field.
Beg Location	Beginning limit of the section.
End Location	Ending limit of the section.
# of Lanes	Number of travel lanes.
Length (ft)	Length of the section in feet.
Width (ft)	Average width of the section in feet.
Area (ft ²)	Area of section in square feet.
Surface Type (ST)	Surface Type (A = AC Pavement, O = AC Overlay of AC Pavement, P= PCC Pavement, C = AC Overlay PCC Pavement, G = Gravel).
Functional Class (FC)	Functional Classification (A = Arterial, C = Collector, R = Residential/Local, NCR = Private).
PCI Date	The last inspection date or rehabilitation date.
PCI	Average PCI for the section. The value is projected for 2018 and is based on the last calculated PCI (i.e. from inspection or maintenance data).

**Section Description Inventory
Sorted by Street Name**

City of Newport
PCI Listing Report - Sorted by Street Name

Street ID	Section ID	Street Name	Begin Location	End Location	Ln	FC	Length (ft)	Width (ft)	Area (sf)	ST	PCI Date	PCI
NE10THCT	010	NE 10TH CT	DEAD END	NE AVERY ST	2	R	105	33	3,465	G		
NE10THCT	020	NE 10TH CT	NE AVERY ST	NE EADS ST	2	R	1368	39	53,352	A	6/20/2018	80
NE10THST	010	NE 10TH ST	O C HWY	E END	2	R	985	40	39,400	A	6/20/2018	73
NE10THST	020	NE 10TH ST	W END	NE EADS ST	2	R	174	23	4,002	G		
NE10THST	030	NE 10TH ST	NE EADS ST	NE FOGARTY ST	2	R	229	35	8,015	A	6/20/2018	27
NE11THST	010	NE 11TH ST	O C HWY	NE EADS ST	2	C	1624	39	63,336	A	6/20/2018	51
NE11THST	020	NE 11TH ST	NE EADS ST	E END	2	R	405	20	8,100	G		
NE12THST	010	NE 12TH ST	O C HWY	NE FOGARTY ST	2	C	1899	39	74,061	O	6/20/2018	62
NE15THST	010	NE 15TH ST	O C HWY	END OF PARKING LOT	2	R	149	23	3,427	A	6/20/2018	90
NE17THCT	010	NE 17TH CT	O C HWY	BEGIN GRAVEL	2	R	273	18	4,914	A	6/20/2018	70
NE17THCT	020	NE 17TH CT	BEGIN GRAVEL	END	1	R	404	15	6,060	G		
NE1STST	010	NE 1ST ST	O C HWY	NE FOGARTY ST	2	R	2002	40	80,080	A	7/3/2018	44
NE1STST	020	NE 1ST ST	NE FOGARTY ST	NE GRANT ST	2	R	338	30	10,140	G		
NE20THPL	010	NE 20TH PL	NE CRESTVIEW DR	END OF ROAD	2	R	1029	35	36,015	A	6/20/2018	87
NE20THST	010	NE 20TH ST	O C HWY	NE CRESTVIEW DR	2	C	1046	39	40,794	O	6/20/2018	79
NE2NDST	010	NE 2ND ST	O C HWY	NE COOS ST	2	R	910	40	36,400	A	7/3/2018	87
NE2NDST	020	NE 2ND ST	NE COOS ST	NE DOUGLAS ST	2	R	358	40	14,320	A	7/3/2018	49
NE2NDST	030	NE 2ND ST	NE DOUGLAS ST	NE EADS ST	2	R	331	40	13,240	A	7/3/2018	42
NE2NDST	040	NE 2ND ST	NE EADS ST	END OF ROAD	2	R	347	27	9,369	G		
NE31STST	010	NE 31ST ST	O C HWY	NE 32 ST	2	C	207	36	7,452	A	6/20/2018	60
NE31STST	020	NE 31ST ST	NE 32ND ST	NE HARNEY ST	2	C	1540	23	35,420	A	6/20/2018	63
NE32NDST	010	NE 32ND ST	NE 31ST ST	NE DOUGLAS ST	2	R	927	32	29,664	A	6/20/2018	54
NE33RDDR	010	NE 33RD DR	CDS	NE AVERY ST	1	R	343	14	4,802	A	6/20/2018	97
NE33RDST	010	NE 33RD ST	CDS	NE BENTON ST	2	R	348	32	11,136	A	6/20/2018	78
NE35THST	010	NE 35TH ST	END OF ROAD	NE DOUGLAS ST	2	R	1217	33	40,161	A	6/20/2018	65
NE36THST	010	NE 36TH ST	O C HWY	1ST ENTRANCE TO LITTLE CREEK APTS	2	C	848	30	25,440	A	6/20/2018	50
NE36THST	020	NE 36TH ST	1ST ENTRANCE TO LITTLE CREEK APTS	NE HARNEY ST	2	C	1297	29	37,613	A	6/20/2018	77
NE3RDST	010	NE 3RD ST	O C HWY	NE COOS ST	2	R	831	23	19,113	A	6/20/2018	69
NE3RDST	020	NE 3RD ST	SE COOS ST	NE DOUGLAS ST	2	R	325	21	6,825	G		
NE3RDST	030	NE 3RD ST	NEC EADS ST	NE HARNEY ST	2	C	987	44	43,428	O	6/20/2018	82
NE40THST	010	NE 40TH ST	O C HWY	NE MEGGINSIN ST	2	R	198	19	3,762	A	6/20/2018	12
NE41STST	010	NE 41ST ST	O C HWY	NE MEGGINSIN ST	2	R	223	18	4,014	A	6/20/2018	67
NE47THST	010	NE 47TH ST	O C HWY	END OF ROAD	2	R	227	21	4,767	A	6/20/2018	77
NE48THST	010	NE 48TH ST	O C HWY	END OF ROAD	2	R	114	20	2,280	A	6/20/2018	0
NE4THST	010	NE 4TH ST	O C HWY	NE EADS ST	2	R	1619	40	64,760	A	6/20/2018	82
NE52NDST	010	NE 52ND ST	O C HWY	END OF ROAD	2	C	304	27	8,208	A	6/20/2018	78
NE52NDST	020	NE 52ND ST	NE LUCKY GAP ST	END	1	R	336	15	5,040	G		
NE53RDST	010	NE 53RD ST	NE LUCKY GAP ST	END	2	R	336	19	6,384	G		
NE54THST	010	NE 54TH ST	NE 56TH ST	NE WINDMILL DR	2	R	999	19	18,981	A	6/21/2018	67
NE54THST	020	NE 54TH ST	EVERGREEN LN	NE 55TH ST	2	R	801	34	27,234	A	6/20/2018	87
NE55THST	010	NE 55TH ST	W END	NE LUCKY GAP ST	2	R	231	13	3,003	A	6/20/2018	63
NE55THST	020	NE 55TH ST	NE LUCKY GAP ST	E END	2	R	306	16	4,896	G		
NE55THST	030	NE 55TH ST	EVERGREEN LN	NE 54TH ST	2	R	551	34	18,734	A	6/20/2018	87
NE56THCT	010	NE 56TH CT	NE LUCKY GAP ST	END OF ROAD	2	R	353	19	6,707	A	6/20/2018	8
NE56THST	010	NE 56TH ST	NE 54TH ST	109 56TH ST	2	R	1049	22	23,078	A	6/20/2018	20
NE56THST	020	NE 56TH ST	109 NE 56TH ST	NE LUCKY GAP ST	2	R	500	18	9,000	G		
NE56THST	030	NE 56TH ST	NE LUCKY GAP ST	END OF ROAD	2	R	212	18	3,816	A	6/20/2018	63

City of Newport
PCI Listing Report - Sorted by Street Name

Street ID	Section ID	Street Name	Begin Location	End Location	Ln	FC	Length (ft)	Width (ft)	Area (sf)	ST	PCI Date	PCI
NE56THST	040	NE 56TH ST	NE EVERGREEN	NE 57TH ST	2	R	511	35	17,885	A	6/20/2018	74
NE57THST	010	NE 57TH ST	O C HWY	BEGIN GRAVEL	1	R	251	16	4,016	A	6/20/2018	15
NE57THST	020	NE 57TH ST	BEGIN GRAVEL	END OF ROAD	2	R	1409	18	25,362	G		
NE57THST	030	NE 57TH ST	NE EVERGREEN	NE 56TH ST	2	R	240	35	8,400	A	6/20/2018	87
NE58THCT	010	NE 58TH CT	NE EVERGREEN LN	END OF ROAD	2	R	250	17	4,250	A	6/20/2018	79
NE58THST	010	NE 58TH ST	NE DEER LN	NE EVERGREEN LN	2	R	260	33	8,580	A	6/20/2018	79
NE59THST	010	NE 59TH ST	NE DEER LN	END OF ROAD	2	R	612	34	20,808	A	6/20/2018	72
NE5THST	010	NE 5TH ST	O C HWY	NE EADS	2	C	1615	38	61,370	A	6/20/2018	79
NE5THST	020	NE 5TH ST	NE NORMAN ST	END OF ROAD	1	R	326	17	5,542	G		
NE60THCT	010	NE 60TH CT	NE DEER LN	NE EVERGREEN LN	2	R	378	35	13,230	A	6/20/2018	85
NE60THST	010	NE 60TH ST	O C HWY	END OF ROAD	2	R	405	22	8,910	A	6/20/2018	20
NE60THST	020	NE 60TH ST	NE DEER LN	NE EVERGREEN LN	2	R	491	35	17,185	A	6/20/2018	65
NE61STST	010	NE 61ST ST	NE DEER LN	NE EVERGREE LN	2	R	457	35	15,995	A	6/20/2018	84
NE62NDST	010	NE 62ND ST	END OF ROAD	NE DEER LN	2	R	676	35	23,660	A	6/20/2018	87
NE69THPL	010	NE 69TH PL	NE 70TH ST	END OF ROAD	2	R	492	29	14,268	A	6/20/2018	51
NE6THST	010	NE 6TH ST	O C HWY	NE EADS	2	C	1619	40	64,760	A	6/20/2018	63
NE6THST	020	NE 6TH ST	NE 7TH ST	END OF ROAD	2	R	946	33	31,218	A	7/3/2018	72
NE70THDR	010	NE 70TH DR	NE 70TH ST	END OF ROAD	2	R	628	32	20,096	A	6/20/2018	78
NE70THPL	010	NE 70TH PL	NE 70TH DR	CDS	2	R	387	32	12,384	A	6/20/2018	61
NE70THST	010	NE 70TH ST	NE AVERY ST	NE 70TH DR	2	R	996	32	31,872	A	6/20/2018	47
NE71STPL	010	NE 71ST PL	NE 71ST ST	END OF ROAD	2	R	481	34	16,354	A	6/20/2018	79
NE71STST	010	NE 71ST ST	NE AVERY ST	NE71STPL	2	R	589	33	19,437	A	6/20/2018	61
NE71STST	020	NE 71ST ST	NE 71ST PL	NE ECHO ST	2	R	1117	25	27,925	A	6/20/2018	87
NE72NDST	010	NE 72ND ST	END OF ROAD	NE AVERY ST	2	R	469	18	8,442	G		
NE73RDST	010	NE 73RD ST	O C HWY	94' PAST NE AVERY	2	R	664	22	14,608	A	6/20/2018	87
NE73RDST	020	NE 73RD ST	94' PAST NE AVERY	SPLIT IN ROAD	2	R	276	35	9,660	G		
NE7THDR	010	NE 7TH DR	NE JEFFERIES PL	PAVEMENT CHANGE	2	R	439	36	15,804	A	7/3/2018	67
NE7THDR	020	NE 7TH DR	PAVEMENT CHANGE	NE JEFFERIES CT	2	R	890	36	32,040	A	7/3/2018	27
NE7THDR	030	NE 7TH DR	NE JEFFERIS CT	END OF ROAD	2	R	320	35	11,200	A	6/20/2018	46
NE7THST	010	NE 7TH ST	O C HWY	NE EADS ST	2	R	1629	39	63,531	A	6/20/2018	72
NE7THST	020	NE 7TH ST	NE EADS ST	NE ILERST	2	R	944	36	33,984	A	7/3/2018	42
NE7THST	030	NE 7TH ST	NE ILER ST	NE JEFFERIES PL	2	R	1073	36	38,628	A	7/3/2018	74
NE8THST	010	NE 8TH ST	O C HWY	NE DOUGLAS ST	2	R	1242	36	44,712	A	6/20/2018	73
NE8THST	020	NE 8TH ST	NE DOUGLAS ST	NE EADS	2	R	374	35	13,090	A	6/20/2018	68
NE8THST	030	NE 8TH ST	NE EADS	NE GRANT	2	R	485	38	18,430	A	6/20/2018	68
NE8THST	040	NE 8TH ST	NE GRANT ST	E END	2	R	163	20	3,260	G		
NE9THST	010	NE 9TH ST	O C HWY	NE AVERY ST	2	R	341	19	6,479	A	6/20/2018	85
NE9THST	020	NE 9TH ST	NE AVERY ST	E END	2	R	231	23	5,313	G		
NE9THST	030	NE 9TH ST	W END	END GRAVEL	1	R	96	13	1,248	G		
NE9THST	040	NE 9TH ST	END GRAVEL	NE DOUGLAS ST	1	R	119	16	1,904	A	6/20/2018	87
NE9THST	050	NE 9TH ST	END OF ROAD	NE EADS	2	R	199	27	5,373	A	6/20/2018	87
NE9THST	060	NE 9TH ST	NE EADS ST	NE FOGARTY ST	2	R	204	36	7,344	A	6/20/2018	6
NE9THST	070	NE 9TH ST	NE FOGARTY ST	NE GRANT ST	2	R	235	36	8,460	G		
NEAVERST	010	NE AVERY ST	NE 3RD ST	NE 4TH ST	2	R	242	28	6,776	G		
NEAVERST	020	NE AVERY ST	NE 4TH ST	NE 5TH ST	2	R	234	40	9,360	A	6/20/2018	76
NEAVERST	030	NE AVERY ST	NE 5TH ST	NE 6TH ST	2	R	232	40	9,280	A	6/20/2018	22
NEAVERST	040	NE AVERY ST	NE 6TH ST	NE 7TH ST	2	R	226	40	9,040	A	6/20/2018	87

City of Newport
PCI Listing Report - Sorted by Street Name

Street ID	Section ID	Street Name	Begin Location	End Location	Ln	FC	Length (ft)	Width (ft)	Area (sf)	ST	PCI Date	PCI
NEAVERST	050	NE AVERY ST	NE 7TH ST	NE 12TH ST	2	R	1516	40	60,640	A	6/20/2018	56
NEAVERST	060	NE AVERY ST	NE 33RD ST	NE 35TH ST	2	R	554	32	17,728	A	6/20/2018	76
NEAVERST	070	NE AVERY ST	O C HWY	NE 73RD ST	2	C	1420	24	34,080	O	6/20/2018	85
NEAVERST	080	NE AVERY ST	NE 73RD ST	PVMNT CHG	2	C	1334	23	30,682	A	6/20/2018	87
NEAVERST	090	NE AVERY ST	PVMNT CHG	END	2	R	619	22	13,618	A	6/20/2018	59
NEBENTPL	010	NE BENTON PL	NE 71ST ST	END	2	R	149	33	4,917	A	6/20/2018	87
NEBENTST	010	NE BENTON ST	NE 3RD ST	NE 8TH ST	2	R	1347	39	52,533	O	6/21/2018	68
NEBENTST	020	NE BENTON ST	NE 8TH ST	NE 12TH ST	2	R	1254	39	48,906	A	6/20/2018	62
NEBENTST	030	NE BENTON ST	NE 32ND ST	NE 35TH ST	2	R	670	32	21,440	A	6/20/2018	75
NEBENTST	040	NE BENTON ST	NE 12TH ST	NE CHAMBERS CT	2	R	437	30	13,110	A	6/20/2018	63
NEBIGCR	010	NE BIG CREEK RD	NE FOGERTY ST	BEGIN GRAVEL	2	R	973	20	19,460	A	6/20/2018	11
NEBIGCR	020	NE BIG CREEK RD	BEGIN GRAVEL	END GRAVEL	2	R	2269	20	45,380	G		
NEBIGCR	030	NE BIG CREEK RD	END GRAVEL	CITY OF NEWPORT WATERSHED	2	R	1036	21	21,756	A	6/20/2018	66
NEBIGCR	040	NE BIG CREEK RD	CITY OF NEWPORT WATERSHED	5707 NE BIG CREEK ROAD (MARKED PRIVATE)	2	R	9096	20	181,920	G		
NECHAMCT	010	NE CHAMBERS CT	W END CDS	E END CDS	2	R	1273	27	34,371	A	6/20/2018	66
NECOOSST	020	NE COOS ST	NE 32ND ST	NE 35TH ST	2	R	666	33	21,978	A	6/20/2018	66
NECRESTC	010	NE CRESTVIEW CT	NE CRESTVIEW PL	END OF ROAD	2	R	133	29	3,857	A	6/20/2018	83
NECRESDR	010	NE CRESTVIEW DR	NE 20TH ST	END OF ROAD	2	R	1027	39	40,053	A	6/20/2018	53
NECRESLN	010	NE CRESTVIEW LN	END OF ROAD	NE CRESTVIEW DR	2	R	338	35	11,830	A	6/20/2018	61
NECRESPL	010	NE CRESTVIEW PL	END OF ROAD	NE 20TH ST	2	R	985	29	28,565	A	6/20/2018	85
NEDEERLN	010	NE DEER LN	NE 58TH ST	NE 60TH ST	2	R	469	33	15,477	A	6/20/2018	51
NEDEERLN	020	NE DEER LN	NE 60TH	END OF ROAD	2	R	786	32	25,152	A	6/20/2018	79
NEDOUGST	010	NE DOUGLAS ST	CORVALLIS NEWPORT HWY	NE 2ND ST	2	R	466	40	18,640	A	7/3/2018	71
NEDOUGST	020	NE DOUGLAS ST	NE 4TH ST	NE 8TH ST	2	R	1035	39	40,365	A	6/20/2018	69
NEDOUGST	030	NE DOUGLAS ST	NE 8TH ST	NE 9TH ST	2	R	345	27	9,315	G		
NEDOUGST	040	NE DOUGLAS ST	NE 9TH ST	END OF ROAD	2	R	124	19	2,356	G		
NEDOUGST	050	NE DOUGLAS ST	NE 10TH CT	NE 11TH ST	2	R	219	39	8,541	A	6/20/2018	42
NEDOUGST	060	NE DOUGLAS ST	NE 11ST ST	NE 12TH ST	2	R	221	39	8,619	A	6/20/2018	83
NEDOUGST	070	NE DOUGLAS ST	NE 20TH PL	END	2	R	938	36	33,768	A	6/20/2018	28
NEDOUGST	080	NE DOUGLAS ST	NE 32ND ST	NE 35TH ST	2	R	714	32	22,848	A	6/20/2018	76
NEEADSST	010	NE EADS ST	CORVALLIS NEWPORT HWY	NE 7TH ST	2	C	1688	39	65,832	A	6/20/2018	64
NEEADSST	020	NE EADS ST	NE 7TH ST	NE 12TH ST	2	C	1610	39	62,790	A	6/20/2018	64
NEECHOCT	010	NE ECHO CT	END OF ROAD	NE 71ST ST	2	R	156	26	4,056	A	6/20/2018	69
NEEVERLN	010	NE EVERGREEN LN	NE 54TH ST	NE 58TH CT	2	R	1064	33	35,112	A	6/20/2018	59
NEEVERLN	020	NE EVERGREEN LN	NE 58TH CT	NE 59TH ST	2	R	230	32	7,360	A	6/20/2018	34
NEEVERLN	030	NE EVERGREEN LN	NE 59TH ST	N END	2	R	1415	32	45,280	A	6/20/2018	67
NEFOGAST	010	NE FOGARTY ST	NE 10TH ST	NE 11 ST	2	R	326	36	11,736	A	6/20/2018	34
NEFOGAST	020	NE FOGARTY ST	NE 11TH ST	NE 12TH ST	2	R	167	20	3,340	G		
NEFOGAST	030	NE FOGARTY ST	NE 12TH ST	NE BIG CREEK RD	2	R	237	67	15,879	A	6/20/2018	87
NEGOLFCO	010	NE GOLF COURSE DR	NE MEGGINSON ST	355 NE GOLF COURSE DR	2	R	1229	15	18,435	A	6/20/2018	37
NEGOLFCO	020	NE GOLF COURSE DR	355 GOLD COURSE DR	END OF ROAD	1	R	829	10	8,290	G		
NEGRANTST	010	NE GRANT ST	NE 1ST ST	NE 3RD ST	2	R	385	30	11,550	G		
NEGRANTST	020	NE GRANT ST	N END	NE 9TH ST	2	R	539	19	10,241	G		
NEGRANTST	030	NE GRANT ST	NE 9TH ST	NE 7TH ST	2	R	684	39	26,676	A	6/20/2018	68
NEGRANTST	040	NE GRANT ST	NE 7TH ST	S END	2	R	177	18	3,186	G		
NEHARNST	010	NE HARNEY ST	CORVALLIS NEWPORT HWY	NE 3RD ST	2	A	593	26	15,418	A	7/3/2018	20

FC (Functional Classification): A (Arterial), C (Collector), R (Residential), NCE (Private)
ST (Surface Type): A (AC), G (Gravel), O (AC/AC), P (PCC), S (Surface Treated)

City of Newport
PCI Listing Report - Sorted by Street Name

Street ID	Section ID	Street Name	Begin Location	End Location	Ln	FC	Length (ft)	Width (ft)	Area (sf)	ST	PCI Date	PCI
NEHARNST	020	NE HARNEY ST	NE BIG CREEK RD	NE 31ST ST	2	A	1332	32	42,624	A	6/20/2018	39
NEHARNST	030	NE HARNEY ST	NE 31ST ST	NE 36ST ST	2	A	1921	33	63,393	A	6/20/2018	62
NEHARNST	040	NE HARNEY ST	NE 3RD ST	NE 7TH ST	2	A	948	53	50,244	A	7/3/2018	80
NEHAZEPL	010	NE HAZEL PL	NE 57TH ST	END OF ROAD	1	R	438	12	5,256	G		
NEILERST	010	NE ILER ST	NE BIG CREEK RD	2809 NE ILER ST	2	R	423	36	15,228	A	6/20/2018	55
NEILERST	020	NE ILER ST	2809 NE ILER ST	NE LAKEWOOD DR	2	R	321	36	11,556	A	6/20/2018	71
NEIRONMO	010	NE IRON MOUNTAIN RD	NE AVERY ST	END	2	R	1160	20	23,200	G		
NEJACKPL	010	NE JACKSON PL	S END	NE LAKEWOOD DR	2	R	361	35	12,635	A	6/20/2018	33
NEJEFFCT	010	NE JEFFERIES CT	NE 7TH ST	N END	2	R	553	34	18,802	A	7/3/2018	91
NEJEFFPL	010	NE JEFFRIES PL	NE 7TH DR	N END	2	R	539	36	19,404	A	7/3/2018	74
NEKLAMPL	010	NE KLAMATH PL	NE LAKEWOOD DR	N END	2	R	395	35	13,825	A	6/20/2018	56
NELAKEDR	010	NE LAKEWOOD DR	NE HARNEY ST	NE LISI PL	2	R	1686	36	60,696	A	6/20/2018	87
NELAKEDR	020	NE LAKEWOOD DR	NE LISI PL	END	2	R	1218	35	42,630	A	6/20/2018	47
NELAURCT	010	NE LAUREL CT	NE LAUREL ST	END OF ROAD	1	NCR	115	20	2,300	P		0
NELAURST	010	NE LAUREL ST	NE 6TH ST	END OF ROAD	2	R	538	30	16,140	A	7/4/2018	90
NELISIPL	010	NE LISI PL	W END	NE LAKEWOOD DR	2	R	339	36	12,204	A	6/20/2018	54
NELUCKGA	010	NE LUCKY GAP ST	NE 52ND ST	NE 54TH ST	2	R	500	27	13,500	A	6/20/2018	53
NELUCKGA	020	NE LUCKY GAP ST	NE 54TH ST	NE 55TH ST	2	R	214	17	3,638	G		
NELUCKGA	030	NE LUCKY GAP ST	NE 56TH ST	NE 57TH ST	2	R	334	18	6,012	G		
NEMEGGST	010	NE MEGGINSON ST	NE 41ST ST	NE 40TH ST	1	R	316	15	4,740	G		
NEMEGGST	020	NE MEGGINSON ST	NE 40TH ST	NE GOLF COURSE DR	2	R	775	19	14,725	A	6/20/2018	20
NENEWPHE	010	NE NEWPORT HEIGHTS DR	NE YAQUINA HEIGHTS DR	NE POLK DR	2	R	1555	26	40,430	A	7/3/2018	89
NENEWPHE	020	NE NEWPORT HEIGHTS DR	NE POLK DR	END OF ROAD	2	R	3784	24	90,816	A	7/3/2018	86
NENORMST	010	NE NORMAN ST	NE NEWPORT HEIGHTS DR	NE 5TH ST	1	R	305	15	4,575	G		
NEPOLKDR	010	NE POLK DR	NE NEWPORT HEIGHTS DR	END OF ROAD	1	R	979	12	11,748	G		
NESANOCR	010	NE SAN	O C HWY	NE SAN-BAY O CR	2	C	335	40	13,400	A	6/20/2018	79
NESANOCR	020	NE SAN	NE SAN-BAY O CR	NE SAN-BAY O CR	2	R	2000	39	78,000	A	6/20/2018	58
NESHELLWO	010	NE SHELL WORLD PL	S END	NE 54TH ST	2	R	392	16	6,272	A	6/20/2018	87
NESHORPI	010	NE SHORE PINE CT	NE 69TH PL	END OF ROAD	2	R	258	28	7,224	A	7/3/2018	43
NESTEERD	010	NE STEENSEN RD	NE YAQUINA HEIGHTS DR	PAVEMENT END	2	R	476	18	8,568	A	7/3/2018	42
NEVALLRI	010	NE VALLEY RIDGE DR	NE VALLEY RIDGE LN	W END	2	R	932	16	14,912	A	7/3/2018	61
NEWINDDR	010	NE WINDMILL DR	NE 54TH ST	EVERGREEN LN	2	R	884	34	30,056	A	6/20/2018	44
NEYAQUHE	010	NE YAQUINA HEIGHTS DR	NE HARNEY ST	LINCOLN ST	2	C	1853	25	46,325	A	7/3/2018	71
NEYAQUHE	020	NE YAQUINA HEIGHTS DR	NE LINCOLN ST	NE NEWPORT HEIGHTS DR	2	C	1192	22	26,224	A	7/3/2018	86
NEYAQUHE	030	NE YAQUINA HEIGHTS DR	NE NEWPORT HEIGHTS DR	NE STEENSON RD	2	C	3919	22	86,218	A	7/3/2018	87
NEYAQUHE	040	NE YAQUINA HEIGHTS DR	NE STEENSON RD	CORVALLIS NEWPORT HWY	2	C	583	22	12,826	A	7/3/2018	68
NW10THST	010	NW 10TH ST	NW LAKE ST	NW SPRINGS ST	2	R	641	38	24,358	A	6/20/2018	87
NW10THST	020	NW 10TH ST	NW SPRING ST	W END	2	R	243	25	6,075	G		
NW10THST	030	NW 10TH ST	NW LAKE ST	O C HWY	2	C	950	39	37,050	A	6/20/2018	59
NW11THST	010	NW 11TH ST	NW LAKE ST	NW SPRING ST	2	C	643	38	24,434	A	6/20/2018	75
NW11THST	020	NW 11TH ST	NW SPRING ST	W END/PARKING LOT	2	R	366	24	8,784	A	6/20/2018	87
NW11THST	030	NW 11TH ST	O C HWY	NW LAKE ST	2	R	954	39	37,206	A	6/22/2018	51
NW12THST	010	NW 12TH ST	O C HWY	NW SPRING ST	2	C	1605	38	60,990	A	6/21/2018	68
NW13THST	010	NW 13TH ST	NW GROVE ST	NW NYE ST	2	R	245	22	5,390	G		
NW13THST	020	NW 13TH ST	NW NYE ST	END	2	R	115	18	2,070	G		
NW13THST	030	NW 13TH ST	NW OCEANVIEW DR	END	1	R	151	14	2,114	A	6/21/2018	87
NW14THST	010	NW 14TH ST	NW SPRING ST	NW THOMPSON ST	2	R	212	23	4,876	A	6/21/2018	59

FC (Functional Classification): A (Arterial), C (Collector), R (Residential), NCE (Private)
ST (Surface Type): A (AC), G (Gravel), O (AC/AC), P (PCC), S (Surface Treated)

City of Newport
PCI Listing Report - Sorted by Street Name

Street ID	Section ID	Street Name	Begin Location	End Location	Ln	FC	Length (ft)	Width (ft)	Area (sf)	ST	PCI Date	PCI
NW14THST	020	NW 14TH ST	NW OCEANVIEW DR	END OF ROAD	2	R	270	20	5,400	G		
NW15THST	010	NW 15TH ST	O C HWY	NW NYE ST	2	C	603	35	21,105	A	6/21/2018	56
NW15THST	020	NW 15TH ST	NW NYE ST	NW OCEANVIEW ST	2	C	488	35	17,080	A	6/21/2018	67
NW15THST	030	NW 15TH ST	NW OCEANVIEW ST	NW SPRING ST	2	R	476	20	9,520	A	6/21/2018	87
NW16THST	010	NW 16TH ST	O C HWY	NW GROVE ST	2	R	635	26	16,510	A	6/21/2018	87
NW16THST	020	NW 16TH ST	NW GROVE ST	NW NYE ST	2	R	299	18	5,382	G		
NW16THST	030	NW 16TH ST	NW NYE ST	NW OCEANVIEW DR	2	R	424	23	9,752	A	6/21/2018	81
NW16THST	040	NW 16TH ST	NW OCEANVIEW DR	END	1	R	325	18	5,850	G		
NW17THST	010	NW 17TH ST	NW OCEANVIEW DR	W END	2	R	196	20	3,920	A	6/21/2018	87
NW17THST	020	NW 17TH ST	NW OCEANVIEW DR	E END	2	R	299	18	5,382	A	6/21/2018	87
NW17THST	030	NW 17TH ST	NW NYE ST	END	1	R	206	11	2,266	G		
NW18THST	020	NW 18TH ST	W END	E END	2	R	214	17	3,638	A	6/21/2018	87
NW19THST	010	NW 19TH ST	O C HWY	207 NW 19TH ST	2	R	259	28	7,252	A	6/21/2018	80
NW19THST	020	NW 19TH ST	207 NW 19TH ST	NW NYE ST	2	R	292	20	5,840	A	6/21/2018	65
NW19THST	030	NW 19TH ST	NW OCEANVIEW DR	END	2	R	217	35	7,595	A	6/21/2018	85
NW1STST	010	NW 1ST ST	NW CLIFF ST	NW COAST ST	2	R	270	27	7,290	A	6/21/2018	48
NW1STST	020	NW 1ST ST	NW NYE ST	PARKING LOT	2	R	296	29	8,584	A	6/21/2018	87
NW20THST	010	NW 20TH ST	O C HWY	NW NYE ST	2	R	590	22	12,980	A	6/21/2018	41
NW20THST	020	NW 20TH ST	NW OCEANVIEW DR	END	2	R	315	20	6,300	G		
NW21STPL	010	NW 21ST PL	NW OCEANVIEW DR	W END	2	R	169	28	4,732	A	6/21/2018	87
NW21STST	010	NW 21ST ST	NW EDENVIEW WAY	NW NYE ST	2	R	164	23	3,772	A	6/21/2018	85
NW21STST	020	NW 21ST ST	NW OCEANVIEW DR	PARKING LOT	2	R	152	16	2,432	A	6/20/2018	87
NW22NDST	010	NW 22ND ST	NW PACIFIC ST	NW OCEANVIEW SR	2	R	199	21	4,179	A	6/21/2018	87
NW22NDST	020	NW 22ND ST	NW OCEANVIEW DR	NW EDENVIEW WAY	2	R	337	39	13,143	A	6/21/2018	38
NW23RDST	010	NW 23RD ST	NW NYE ST	END OF ROAD	2	R	272	22	5,984	G		
NW24THST	010	NW 24TH ST	NW NYE ST	E END	1	R	133	14	1,862	G		
NW25THST	010	NW 25TH ST	W END	E END	1	R	388	15	5,820	G		
NW25THST	020	NW 25TH ST	O C HWY	NW OCEANVIEW DR	2	C	944	36	33,984	A	6/21/2018	81
NW25THST	030	NW 25TH ST	NW OCEANVIEW DR	NW PACIFIC ST	2	R	209	25	5,225	A	6/21/2018	82
NW26THST	010	NW 26TH ST	NW NYE ST	END	1	R	135	15	2,025	G		
NW27THST	010	NW 27TH ST	NW OCEANVIEW DR	NW PACIFIC ST	2	R	227	25	5,675	A	6/21/2018	87
NW2NDCT	010	NW 2ND CT	NW CLIFF ST	NW COAST ST	2	R	313	27	8,451	A	6/21/2018	32
NW2NDST	010	NW 2ND ST	NW CLIFF ST	NW COAST ST	2	R	265	28	7,420	A	6/21/2018	31
NW2NDST	020	NW 2ND ST	NW NYE ST	END OF ROAD	2	R	309	34	10,506	A	6/21/2018	69
NW33RDPL	010	NW 33RD PL	NW 33RD PL	END OF ROAD	2	R	575	20	11,500	A	6/21/2018	67
NW33RDST	010	NW 33RD ST	NW OCEANVIEW DR	END OF ROAD	2	R	219	32	7,008	A	6/21/2018	30
NW3RDST	010	NW 3RD ST	O C HWY	NW HRUBERT ST	2	C	1305	34	44,370	O	6/21/2018	95
NW3RDST	020	NW 3RD ST	NW HURBERT ST	NW COAST ST	2	C	631	38	23,978	O	6/21/2018	87
NW3RDST	030	NW 3RD ST	NW COAST ST	NW CLIFF ST	2	R	258	39	10,062	A	6/21/2018	48
NW3RDST	040	NW 3RD ST	NW CLIFF ST	END	2	R	147	40	5,880	A	6/21/2018	70
NW42NDST	010	NW 42ND ST	O C HWY	END OF ROAD	1	R	140	11	1,540	A	6/21/2018	50
NW43RDST	010	NW 43RD ST	O C HWY	END OF ROAD	1	R	176	14	2,464	A	6/21/2018	87
NW44THST	010	NW 44TH ST	O C HWY	END OF ROAD	2	R	89	20	1,780	A	6/21/2018	83
NW45THST	010	NW 45TH ST	O C HWY	END OF ROAD	2	R	111	16	1,776	A	6/21/2018	80
NW46THST	010	NW 46TH ST	O C HWY	NW CHEROKEE LN	1	R	195	12	2,340	G		
NW48THST	010	NW 48TH ST	O C HWY	END OF ROAD	2	R	244	24	5,856	A	6/21/2018	73
NW49THST	010	NW 49TH ST	O C HWY	NW GILBERT WAY	2	R	91	26	2,366	A	6/21/2018	87

FC (Functional Classification): A (Arterial), C (Collector), R (Residential), NCE (Private)
ST (Surface Type): A (AC), G (Gravel), O (AC/AC), P (PCC), S (Surface Treated)

City of Newport
PCI Listing Report - Sorted by Street Name

Street ID	Section ID	Street Name	Begin Location	End Location	Ln	FC	Length (ft)	Width (ft)	Area (sf)	ST	PCI Date	PCI
NW54THCT	010	NW 54TH CT	NW PINERY ST	END OF ROAD	2	R	183	27	4,941	A	6/21/2018	45
NW54THPL	010	NW 54TH PL	NW MEANDER ST	END OF ROAD	2	R	222	18	3,996	A	6/21/2018	56
NW54THST	010	NW 54TH ST	NW PINERY ST	NE MEANDER ST	2	R	433	27	11,691	A	6/21/2018	24
NW54THST	020	NW 54TH ST	NW ROCKY WAY	END OF ROAD	1	NCR	50	18	900	A		0
NW54THST	030	NW 54TH ST	O C HWY	ROAD NARROWS	2	R	140	29	4,060	G		
NW54THST	040	NW 54TH ST	ROAD NARROWS 140' W/OF O C HWY	END	1	R	240	13	3,120	G		
NW55THST	010	NW 55TH ST	O C HWY	BEGIN GRAVEL	2	C	197	25	4,925	A	6/21/2018	63
NW55THST	020	NW 55TH ST	BEGIN GRAVEL	NW MEANDER ST	2	R	1771	22	38,962	G		
NW55THST	030	NW 55TH ST	NW PINERY ST	NW MEANDER ST	2	R	443	19	8,417	A	6/21/2018	87
NW55THST	040	NW 55TH ST	NW 55TH ST	END	2	R	641	20	12,820	A	6/21/2018	66
NW56THST	010	NW 56TH ST	NW RHODODENDRON	END OF ROAD	2	R	820	23	18,860	A	6/21/2018	59
NW56THST	020	NW 56TH ST	NW RHODODENDRON ST	EAST END	2	R	1260	23	28,980	A	6/21/2018	60
NW57THST	010	NW 57TH ST	NW GLADYS ST	END OF ROAD	1	R	463	15	6,945	A	6/21/2018	24
NW57THST	020	NW 57TH ST	NW BIGGS ST	END	2	R	786	18	14,148	G		
NW58THST	010	NW 58TH ST	O C HWY	121 NW 58TH ST	2	R	318	36	11,448	A	6/21/2018	87
NW58THST	020	NW 58TH ST	121 NW 58TH ST	NW BIGGS ST	2	R	427	36	15,372	A	6/21/2018	4
NW58THST	030	NW 58TH ST	NW BIGGS ST	END OF ROAD	2	R	598	24	14,352	G		
NW59THST	010	NW 59TH ST	NE BIGGS ST	END OF ROAD	2	R	560	22	12,320	G		
NW5THST	010	NW 5TH ST	NW NYE ST	NW HURBERT ST	1	R	612	12	7,344	G		
NW60THST	010	NW 60TH ST	O C HWY	304 NW 60TH ST	2	C	662	20	13,240	A	6/21/2018	47
NW60THST	020	NW 60TH ST	403 NW 60TH ST	NW RHODODENDRON ST	2	R	406	35	14,210	A	6/21/2018	35
NW66THDR	010	NW 66TH DR	O C HWY	NW SCHOONER CIR	2	R	464	26	12,064	A	6/21/2018	87
NW68THST	010	NW 68TH ST	O C HWY	N END	2	R	842	15	12,630	G		
NW6THST	010	NW 6TH ST	O C HWY	NW COTTAGE ST	2	C	1069	35	37,415	A	6/20/2018	62
NW6THST	020	NW 6TH ST	NW COTTAGE ST	NW COAST ST	2	C	846	35	29,610	A	6/21/2018	36
NW6THST	030	NW 6TH ST	NW COAST ST	NW ALPINE ST	2	R	197	35	6,895	A	6/21/2018	87
NW70THST	010	NW 70TH ST	O C HWY	END OF ROAD	1	R	483	12	5,796	G		
NW73RDCT	010	NW 73RD CT	O C HWY	CDS	2	R	802	27	21,654	A	6/21/2018	51
NW77THCT	010	NW 77TH CT	O C HWY	END OF ROAD	2	R	189	20	3,780	G		
NW7THST	010	NW 7TH ST	NW NYE ST	E END	2	R	307	30	9,210	A	6/21/2018	81
NW8THST	010	NW 8TH ST	O C HWY	NW NYE ST	2	C	592	22	13,024	A	6/21/2018	66
NW8THST	020	NW 8TH ST	NW NYE ST	NW COTTAGE ST	2	C	393	20	7,860	G		
NW8THST	030	NW 8TH ST	NW COAST ST	NW SPRING ST	2	C	322	36	11,592	A	6/21/2018	62
NW8THST	040	NW 8TH ST	NW SPRING ST	NW BROOK ST	2	R	102	32	3,264	G		
NW9THST	010	NW 9TH ST	NW COAST ST	NW SPRING ST	2	R	277	24	6,648	G		
NW9THST	020	NW 9TH ST	NW SPRING ST	NW HURBERT ST	2	R	285	18	5,130	G		
NWAGATWY	010	NW AGATE WY	NW GILBERT WAY	NW LIGHTHOUSE DR	2	R	377	30	11,310	A	6/21/2018	80
NWALPIST	010	NW ALPINE ST	NW BEACH ST	BEGIN GRAVEL	1	R	118	17	2,006	A	6/21/2018	53
NWALPIST	020	NW ALPINE ST	BEGIN GRAVEL	NW 6TH ST	2	R	183	19	3,477	G		
NWALPIST	030	NW ALPINE ST	NW ALPINE ST	BEGIN GRAVEL	2	R	101	19	1,919	A	6/21/2018	79
NWALPIST	040	NW ALPINE ST	BEGIN GRAVEL	END	2	R	62	15	930	G		
NWAZALST	010	NW AZALEA ST	NW 55TH ST	GATE	1	R	494	11	5,434	A	6/21/2018	63
NWBEACDR	010	NW BEACH DR	NW COAST ST @ SIGN FOR NYE BEACH HISTORIC DISTRICT	BEGIN AC	1	R	481	19	9,139	S		
NWBEACDR	020	NW BEACH DR	END PAVERS	NW COAST ST	1	R	577	27	15,579	A	6/21/2018	65
NWBIGGST	010	NW BIGGS ST	NW 56TH ST	NW 58TH ST	2	R	502	22	11,044	A	6/21/2018	87
NWBIGGST	020	NW BIGGS ST	NW58TH ST	NW 59TH ST	2	R	200	22	4,400	G		

City of Newport
PCI Listing Report - Sorted by Street Name

Street ID	Section ID	Street Name	Begin Location	End Location	Ln	FC	Length (ft)	Width (ft)	Area (sf)	ST	PCI Date	PCI
NWBROOST	010	NW BROOK ST	W OLIVE ST	NW 3RD ST	2	R	602	34	20,468	A	6/21/2018	32
NWBROOST	020	NW BROOK ST	NW 6TH ST	S END	2	R	331	17	5,627	G		
NWBROOST	030	NW BROOK ST	NW 8TH ST	NW 9TH ST	1	R	293	14	4,102	G		
NWCHERLN	010	NW CHEROKEE LN	S END	N END	2	R	498	17	8,466	A	6/21/2018	13
NWCHERLN	020	NW CHEROKEE LN	NW 46TH ST	END OF ROAD	1	R	289	12	3,468	A	6/21/2018	87
NWCLIFST	010	NW CLIFF ST	W OLIVE ST	NW 3RD ST	1	R	651	22	14,322	S		
NWCOASST	010	NW COAST ST	W OLIVE ST	NW 6TH ST	2	C	1317	40	52,680	A	6/22/2018	76
NWCOASST	020	NW COAST ST	NW 6TH ST	NW 8TH ST	2	C	687	39	26,793	A	6/21/2018	87
NWCOASST	030	NW COAST ST	NW 8TH ST	NW 9THST	2	C	292	39	11,388	A	6/21/2018	37
NWCOASST	040	NW COAST ST	NW 9TH ST	END	2	R	180	18	3,240	G		
NWCOASST	050	NW COAST ST	NW 11TH ST	END OF PARKING LOT	2	R	98	36	3,528	A	6/21/2018	87
NWCOTTST	010	NW COTTAGE ST	W OLIVE ST	END OF ROAD	2	R	341	31	10,571	A	6/21/2018	57
NWCOTTST	020	NW COTTAGE ST	NW 6TH ST	NW 8TH ST	2	R	612	18	11,016	G		
NWCOTTST	030	NW COTTAGE ST	NW 10TH ST	END OF ROAD	1	R	212	14	2,968	G		
NW EDENWY	010	NW EDENVIEW WY	NW OCEANVIEW DR	NW 20TH ST	2	C	1308	21	27,468	A	6/20/2018	84
NWGILBWY	010	NW GILBERT WY	O C HWY	NW ROCKY WAY	2	R	528	26	13,728	A	6/21/2018	87
NWGLADST	010	NW GLADYS ST	NW 56TH ST	NW 58TH ST	2	R	464	22	10,208	G		
NWGLADST	020	NW GLADYS ST	NW 60TH ST	E O P	2	R	249	17	4,233	A	6/21/2018	87
NWGROVST	010	NW GROVE ST	NW 6TH ST	END OF ROAD	1	R	255	16	4,080	G		
NWGROVST	020	NW GROVE ST	NW 10TH ST	NW 11 ST	2	R	302	25	7,550	G		
NWGROVST	030	NW GROVE ST	NW 11TH ST	NW 12TH ST	2	R	285	38	10,830	A	6/21/2018	87
NWGROVST	040	NW GROVE ST	NW 12TH ST	NW 13THST	2	R	315	38	11,970	A	6/21/2018	33
NWGROVST	050	NW GROVE ST	NW 15TH ST	NW 16TH ST	2	R	274	35	9,590	A	6/21/2018	44
NWHIGHST	010	NW HIGH ST	W OLIVE ST	END OF ROAD	2	R	550	39	21,450	A	6/21/2018	40
NWHIGHST	020	NW HIGH ST	NW 3RD ST	NW 6TH ST	2	R	617	34	20,978	A	6/21/2018	87
NWHIGHST	030	NW HIGH ST	NW 6TH ST	NW 8TH ST	2	R	628	24	15,072	G		
NWHIGHST	040	NW HIGH ST	NW 9TH ST	NW 10TH ST	2	R	303	20	6,060	G		
NWHURBST	010	NW HURBERT ST	W OLIVE ST	END OF ROAD	2	R	360	31	11,160	A	6/22/2018	87
NWHURBST	020	NW HURBERT ST	NW 3RD ST	NW 6TH ST	2	R	620	24	14,880	A	6/21/2018	46
NWHURBST	030	NW HURBERT ST	NW 6TH ST	N END	2	R	123	30	3,690	G		
NWHURBST	040	NW HURBERT ST	NW 9TH ST	NW 10TH ST	2	R	303	16	4,848	G		
NWHURBST	050	NW HURBERT ST	NW 10TH ST	NW 12TH ST	2	R	616	39	24,024	A	6/21/2018	75
NWHURBST	060	NW HURBERT ST	NW 15TH ST	NW 16TH ST	2	R	279	21	5,859	G		
NWLAKEST	010	NW LAKE ST	S END	NW 10TH ST	2	R	214	18	3,852	G		
NWLAKEST	020	NW LAKE ST	NW 10TH ST	NW 11TH ST	2	R	300	35	10,500	A	6/21/2018	63
NWLAKEST	030	NW LAKE ST	NW 11TH ST	NW 12TH ST	2	R	285	34	9,690	G		
NWLAKEST	040	NW LAKE ST	NW 12TH ST	N END	2	R	242	20	4,840	G		
NWLAKEST	050	NW LAKE ST	NW 15TH ST	END OF ROAD	2	R	540	18	9,720	G		
NWLAKEST	060	NW LAKE ST	NW 15TH ST	NW 16TH ST	2	R	282	39	10,998	A	6/21/2018	87
NWLEEST	010	NW LEE ST	NW 3RD ST	END	1	R	120	20	2,400	G		
NWLEEST	020	NW LEE ST	NW 5TH ST	NW 6TH ST	1	R	192	19	3,648	G		
NWLEEST	030	NW LEE ST	NW 6TH ST	NW 8TH ST	2	R	614	29	17,806	A	6/22/2018	78
NWLEEST	040	NW LEE ST	NW 11TH ST	NW 12TH ST	2	R	281	19	5,339	A	6/21/2018	48
NWLIGHDR	010	NW LIGHTHOUSE DR	O C HWY	END	2	C	5851	24	140,424	A	6/21/2018	80
NWMEANST	010	NW MEANDER ST	NW 54TH ST	END	1	R	50	16	800	A	6/21/2018	53
NWMEANST	020	NW MEANDER ST	NW 54TH ST	NW 56TH ST	2	R	488	21	10,248	A	6/21/2018	84
NWMEANST	030	NW MEANDER ST	NW 56TH ST	END	1	R	168	14	2,352	G		

City of Newport
PCI Listing Report - Sorted by Street Name

Street ID	Section ID	Street Name	Begin Location	End Location	Ln	FC	Length (ft)	Width (ft)	Area (sf)	ST	PCI Date	PCI
NWNYECT	010	NW NYE CT	NW NYE ST	END	2	R	110	24	2,640	A	6/21/2018	87
NWNYEST	010	NW NYE ST	W OLIVE ST	NW 6TH ST	2	C	1304	39	50,856	O	6/21/2018	60
NWNYEST	020	NW NYE ST	NW 6TH ST	NW 11TH ST	2	C	1627	39	63,453	A	6/21/2018	78
NWNYEST	030	NW NYE ST	NW 11TH ST	NW 15TH ST	2	C	1294	39	50,466	O	6/21/2018	78
NWNYEST	040	NW NYE ST	NW 15TH ST	NW 17TH ST	2	R	440	21	9,240	G		
NWNYEST	050	NW NYE ST	NW 18TH ST	NW 19ST ST	1	R	175	14	2,450	A	6/21/2018	87
NWNYEST	060	NW NYE ST	NW 19TH ST	NW 21ST ST	2	R	429	23	9,867	A	6/21/2018	87
NWNYEST	070	NW NYE ST	NW EDENVIEW	NW 26TH ST	2	R	765	24	18,360	G		
NWOCEADR	010	NW OCEANVIEW DR	NW 12TH ST	NW 17TH ST	2	C	1793	23	41,239	O	6/21/2018	67
NWOCEADR	020	NW OCEANVIEW DR	NW 17TH ST	NW EDENVIEW WY	2	C	1579	26	41,054	O	6/21/2018	91
NWOCEADR	030	NW OCEANVIEW DR	NW EDENVIEW WAY	AGATE BEACH STATE WAYSIDE	2	C	2081	23	47,863	O	6/21/2018	92
NWOCEADR	040	NW OCEANVIEW DR	AGATE BEACH STATE WAYSIDE	O C HWY	2	C	2127	22	46,794	O	6/21/2018	75
NWPACIPL	010	NW PACIFIC PL	NW OCEANVIEW DR	END OF ROAD	2	R	668	35	23,380	A	6/21/2018	83
NWPACIST	010	NW PACIFIC ST	NW 22ND ST	END OF ROAD	2	R	452	20	9,040	A	6/21/2018	87
NWPACIST	020	NW PACIFIC ST	NW 25TH ST	NW 27TH ST	2	R	428	23	9,844	A	6/22/2018	79
NWPARKST	010	NW PARK ST	NW 17TH ST	END	1	R	361	9	3,249	G		
NWPINEST	010	NW PINERY ST	NW 54TH ST	NW 55TH ST	2	R	156	38	5,928	A	6/21/2018	40
NWPINEST	020	NW PINERY ST	NW 55T ST	END OF ROAD	2	R	141	20	2,820	G		
NWQUARCV	010	NW QUARRY COVE	NW LIGHTHOUSE DR	PARKING LOT	2	R	1075	34	36,550	A	6/21/2018	98
NWRHODST	010	NW RHODODENDRON ST	NW 56TH ST	NW 60TH ST	2	R	959	19	18,221	A	6/21/2018	48
NWRHODST	020	NW RHODODENDRON ST	NW 55TH ST	NW 56TH ST	2	R	220	19	4,180	G		
NWRHODST	030	NW RHODODENDRON ST	NW 55T ST	END	2	R	119	19	2,261	G		
NWROCKWY	010	NW ROCKY WY	NW GILBERT WAY	NW LIGHTHOUSE DR	1	R	406	12	4,872	G		
NWROCKWY	020	NW ROCKY WY	NW LIGHTHOUSE DR	CHAIN	1	R	683	12	8,196	A	6/21/2018	57
NWSPRIST	010	NW SPRING ST	NW 8TH ST	NW 12TH ST	2	C	1340	39	52,260	A	6/21/2018	65
NWSPRIST	020	NW SPRING ST	NW 12TH ST	N END	2	R	1241	22	27,302	A	6/21/2018	51
NWTHOMST	010	NW THOMPSON ST	NW 14TH ST	NW 15TH ST	2	R	311	23	7,153	A	6/21/2018	38
NWWADEWY	010	NW WADE WY	O C HWY	NW CHEROKEE LN	1	R	176	15	2,640	A	6/21/2018	1
SPINEST	010	S PINE ST	SE 11TH ST	SE 10TH ST	2	R	280	22	6,160	A	7/3/2018	45
SPINEST	020	S PINE ST	SE 11TH ST	SW FALL ST	1	R	220	22	4,840	G		
SE10THST	010	SE 10TH ST	S PINE ST	SE 2ND ST	2	R	479	40	19,160	A	7/3/2018	69
SE11THST	010	SE 11TH ST	S PINE ST	END OF ROAD	1	R	332	13	4,316	G		
SE12THST	010	SE 12TH ST	SE PENTER LN	END OF ROAD	1	R	164	26	4,264	A	7/3/2018	31
SE1STPL	010	SE 1ST PL	SE 1ST ST	CDS	2	R	153	34	5,202	A	7/3/2018	78
SE1STST	010	SE 1ST ST	SE AVERY ST	E END	2	R	1210	40	48,400	A	7/3/2018	84
SE1STST	020	SE 1ST ST	SE FOGARTY ST	E END	2	R	262	24	6,288	A	7/3/2018	87
SE1STST	030	SE 1ST ST	SE FOGARTY ST	W END	1	R	230	16	3,680	G		
SE1STST	040	SE 1ST ST	SE MOORE DR	E END	2	R	1281	34	43,554	A	7/3/2018	63
SE29THST	010	SE 29TH ST	SW 30TH ST	SW BRANT ST	1	R	739	16	11,824	G		
SE2NDST	020	SE 2ND ST	SE HARNEY ST	SE MOORE DR	2	C	300	38	11,400	A	7/3/2018	44
SE2NDST	030	SE 2ND ST	SE HARNEY ST	SE FOGARTY ST	1	R	590	20	11,800	G		
SE2NDST	040	SE 2ND ST	SE FOGARTY ST	W END	2	R	305	36	10,980	S	7/3/2018	64
SE32NDST	010	SE 32ND ST	O C HWY	SE FERRY SLIP RD	2	C	605	44	26,620	A	7/3/2018	79
SE34THST	010	SE 34TH ST	SE CHESNUT ST	END OR ROAD	1	R	223	12	2,676	G		
SE35THST	010	SE 35TH ST	SE FERRY SLIP RD	SE 38TH ST	2	C	1599	26	41,574	A	7/3/2018	85
SE3RDST	010	SE 3RD ST	SE FOGARTY ST	END OF ROAD	2	R	579	24	13,896	A	7/3/2018	73
SE40THST	010	SE 40TH ST	O C HWY	SE HARBORTON ST	2	C	2555	28	71,540	A	7/3/2018	93

FC (Functional Classification): A (Arterial), C (Collector), R (Residential), NCE (Private)
ST (Surface Type): A (AC), G (Gravel), O (AC/AC), P (PCC), S (Surface Treated)

City of Newport
PCI Listing Report - Sorted by Street Name

Street ID	Section ID	Street Name	Begin Location	End Location	Ln	FC	Length (ft)	Width (ft)	Area (sf)	ST	PCI Date	PCI
SE43RDST	010	SE 43RD ST	SE HARBORTON ST	W END	2	R	437	27	11,799	A	7/3/2018	99
SE44THST	010	SE 44TH ST	SE HARBORTON ST	END OF ROAD	2	R	325	22	7,150	A	7/3/2018	87
SE4THST	010	SE 4TH ST	SE FOGARTY ST	SE HARNEY ST	2	C	604	40	24,160	O	7/3/2018	100
SE4THST	020	SE 4TH ST	SE FOGARTY ST	W END	2	R	357	29	10,353	A	7/3/2018	94
SE5THST	010	SE 5TH ST	SE FOGARTY ST	PAVEMENT CHANGE	2	R	640	24	15,360	A	7/3/2018	69
SE5THST	020	SE 5TH ST	PAVEMENT CHANGE	SE MOORE DR	2	R	583	36	20,988	A	7/3/2018	94
SEAVRST	010	SE AVERY ST	E OLIVE ST	SE 2ND ST	2	C	456	38	17,328	A	7/3/2018	93
SEBAYBV	010	SE BAY BV	SE EADS ST	SE MOORE DR	2	A	1647	38	62,586	A	7/3/2018	97
SEBAYBV	020	SE BAY BV	SE MOORE DR	PAVEMENT CHANGE	2	A	449	34	15,266	A	7/3/2018	70
SEBAYBV	030	SE BAY BV	PAVEMENT CHANGE	SE VISTA DR	2	A	1064	34	36,176	A	6/20/2018	77
SEBENPL	010	SE BENSON PL	SE BENSON RD	S END	1	R	572	12	6,864	G		
SEBENSRD	010	SE BENSON RD	CORVALLIS NEWPORT HWY	YAQUINA BAY RD	2	C	2237	20	44,740	A	7/3/2018	64
SECOLLWY	010	SE COLLEGE WY	SE HARBORTON ST	PARKING LOT	2	R	804	22	17,688	A	7/3/2018	89
SECOOSST	010	SE COOS ST	SE 2ND ST	NE 2ND ST	2	R	725	40	29,000	A	7/3/2018	67
SECOOSST	020	SE COOS ST	NE 2ND ST	NE 3RD ST	2	R	395	40	15,800	A	7/3/2018	95
SECRESPL	010	SE CRESCENT PL	SE CRESCENT DR	END OF ROAD	2	R	523	24	12,552	A	7/3/2018	93
SEDOUGST	010	SE DOUGLAS ST	E OLIVE ST	SE 1ST ST	2	R	239	40	9,560	A	7/3/2018	75
SEEADSST	010	SE EADS ST	SW BAY BD	SE 4TH ST	2	R	249	22	5,478	A	7/3/2018	60
SEELLIST	010	SE ELLIS ST	SE 44TH ST	SE 43RD ST	1	R	287	15	4,305	S	7/3/2018	63
SEELMST	010	SE ELM ST	SE 35TH ST	S END	1	R	352	12	4,224	G		
SEFERRSL	010	SE FERRY SLIP RD	O C HWY	SE 30TH ST	2	A	1650	44	72,600	A	7/3/2018	82
SEFERRSL	020	SE FERRY SLIP RD	SE 30TH ST	SE MARINE SCIENCE DR	2	A	1738	44	76,472	A	7/3/2018	70
SEFLEMST	010	SE FLEMING ST	SE 44TH ST	SE 43RD ST	2	R	280	24	6,720	G		
SEFOGAST	010	SE FOGARTY ST	CORVALLIS NEWPORT HWY	SE 4TH ST	2	C	1000	22	22,000	A	7/3/2018	72
SEFOGAST	020	SE FOGARTY ST	SE 4TH ST	SW BAY BD	2	C	412	40	16,480	A	7/3/2018	79
SEGENEST	010	SE GENEVA ST	SE 44TH ST	SE 43RD ST	1	R	298	15	4,470	S	7/3/2018	63
SEGRANST	010	SE GRANT ST	SE 5TH ST	N END	2	R	246	24	5,904	A	7/3/2018	99
SEHARBCR	010	SE HARBOR CRESCENT DR	SE BAY BD	SE BAY BD	2	R	865	21	18,165	A	7/3/2018	70
SEHARBST	010	SE HARBORTON ST	SE 43RD ST	END OF ROAD	2	R	1157	34	39,338	A	7/3/2018	89
SEHARNST	010	SE HARNEY ST	SE 4TH ST	SE 2ND ST	2	C	499	40	19,960	A	7/4/2018	85
SELARCST	010	SE LARCH ST	SE 1ST ST	END OF ROAD	2	R	629	25	15,725	A	7/3/2018	61
SEMARICT	010	SE MARINE CT	SE MARINE DR	END OF ROAD	1	R	283	14	3,962	A	7/3/2018	91
SEMARIDR	010	SE MARINE DR	SE VISTA DR	E END	2	R	267	20	5,340	A	7/3/2018	28
SEMARISC	010	SE MARINE SCIENCE DR	O C HWY	HATFIELD MARINE SCIENCE CENTER	2	A	2118	28	59,304	A	7/3/2018	87
SEMARISC	020	SE MARINE SCIENCE DR	HATFIELD MARINE SCIENCE CENTER	SCIENCE CENTER AFTER ROUND ABOUT	2	A	1002	28	28,056	A	7/3/2018	87
SEMOORDR	010	SE MOORE DR	SE BAY BD	VIEW	2	A	1113	40	44,520	A	7/3/2018	61
SEMOORDR	020	SE MOORE DR	VIEW	CORVALLIS NEWPORT HWY	2	C	840	40	33,600	A	7/3/2018	36
SENIEMCT	010	SE NIEMI CT	YAQUINA BAY RD	END OF ROAD	2	R	159	16	2,544	A	7/3/2018	93
SENORMST	010	SE NORMAN ST	CORVALLIS NEWPORT HWY	S END	1	R	781	18	14,058	G		
SEPACIWY	010	SE PACIFIC WY	O C HWY	SE MARINE SCIENCE CENTER	2	C	971	30	29,130	A	7/3/2018	87
SEPENTLN	010	SE PENTER LN	SE 2ND ST	END OF ROAD	1	R	650	18	11,700	A	7/3/2018	87
SERIOVI	010	SE RIO VISTA DR	SE VISTA DR	END OF ROAD	2	R	378	20	7,560	A	7/3/2018	20
SERUNNCT	010	SE RUNNING SPRINGS CT	SE RUNNING SPRINGS ST	CDS	2	R	181	24	4,344	A	7/3/2018	95
SERUNNST	010	SE RUNNING SPRINGS ST	YAQUINA BAY RD	END OF RAD	2	R	1199	24	28,776	A	7/3/2018	95
SESCENLP	010	SE SCENIC LP	SE SPRUCE WAY	SE SCENIC LP	2	R	1095	36	39,420	A	7/3/2018	61
SESHERCT	010	SE SHERMER CT	SE WADE WAY	END OF ROAD	1	R	335	11	3,685	A	7/3/2018	60
SESPRUWY	010	SE SPRUCE WY	SE VIEW DR	END OF ROAD	2	R	617	28	17,276	A	7/3/2018	97

City of Newport
PCI Listing Report - Sorted by Street Name

Street ID	Section ID	Street Name	Begin Location	End Location	Ln	FC	Length (ft)	Width (ft)	Area (sf)	ST	PCI Date	PCI
SEVIEWCT	010	SE VIEW CT	SE VIEW DR	END OF ROAD	2	R	149	34	5,066	A	7/3/2018	97
SEVIEWDR	010	SE VIEW DR	SE MOORE DR	SE SPRUCE WAY	2	R	204	36	7,344	A	7/3/2018	83
SEVIEWDR	020	SE VIEW DR	SE SPRUC WAY	PAVEMENT CHANGE	2	R	280	34	9,520	A	7/3/2018	38
SEVIEWDR	030	SE VIEW DR	PAVEMENT CHANGE	SE 1ST ST	2	R	400	32	12,800	A	7/3/2018	88
SEVISTCT	010	SE VISTA CT	SE VISTA DR	END OF ROAD	1	R	135	13	1,755	A	7/3/2018	91
SEVISTDR	010	SE VISTA DR	SE BAY BD	PAVEMENT CHANGE @ MARINE DR	2	R	1158	20	23,160	A	7/3/2018	59
SEVISTDR	020	SE VISTA DR	PAVEMENT CHANGE @ MARINE DR	E END	2	R	1004	20	20,080	A	7/3/2018	66
SEWADEWY	010	SE WADE WY	SE VISTA DR	N END	1	R	331	12	3,972	A	7/3/2018	51
SW10THST	010	SW 10TH ST	O C HWY	SW BAYLEY ST	2	C	277	40	11,080	S	7/3/2018	38
SW10THST	020	SW 10TH ST	SW BAYLEY ST	SW BAY ST	2	R	321	30	9,630	G		
SW10THST	030	SW 10TH ST	SW ABBEY ST	END OF ROAD	2	R	321	30	9,630	G		
SW10THST	040	SW 10TH ST	SW ALDER ST	SW LEE ST	2	R	730	32	23,360	S	7/3/2018	40
SW10THST	050	SW 10TH ST	SW LEE ST	S PINE ST	2	R	793	26	20,618	A	7/3/2018	85
SW11THST	010	SW 11TH ST	S END	SW BAY ST	2	R	694	30	20,820	A	7/3/2018	52
SW11THST	020	SW 11TH ST	SW BAY ST	SW ABBEY ST	2	R	555	36	19,980	A	7/3/2018	56
SW11THST	030	SW 11TH ST	SW ABBEY ST	END OF ROAD	2	R	250	20	5,000	A	7/3/2018	45
SW11THST	040	SW 11TH ST	SW FALL ST	SW ALDER ST	1	R	262	16	4,192	A	7/3/2018	78
SW11THST	050	SW 11TH ST	SW LEE ST	SW HURBERT ST	2	R	247	18	4,446	S	7/3/2018	55
SW12THST	010	SW 12TH ST	SW WATERLIN DR	SW BAY ST	2	R	734	26	19,084	S	7/3/2018	26
SW12THST	020	SW 12TH ST	SW BAY ST	SW CASE ST	2	R	321	24	7,704	G		
SW12THST	030	SW 12TH ST	SW FALL ST	END OF ROAD	1	R	334	14	4,676	G		
SW12THST	040	SW 12TH ST	SW HUBERT ST	END OF ROAD	1	R	174	18	3,132	G		
SW13THST	010	SW 13TH ST	SW BAY ST	PAVEMENT CHANGE	2	C	377	36	13,572	A	7/3/2018	89
SW13THST	020	SW 13TH ST	PAVEMENT CHANGE	N END	2	R	174	36	6,264	A	7/3/2018	65
SW26THST	010	SW 26TH ST	O C HWY	SW BRANT ST	2	R	275	35	9,625	A	7/3/2018	89
SW27THST	010	SW 27TH ST	SW COHO ST	SW ABALONE ST	2	R	573	25	14,325	A	7/3/2018	96
SW28THST	010	SW 28TH ST	END OF ROAD	SW BRANT ST	2	R	212	20	4,240	G		
SW29THST	010	SW 29TH ST	SW 30TH ST	SW BRANT ST	1	R	801	18	14,418	G		
SW2NDST	010	SW 2ND ST	O C HWY	SW ELIZABETH ST	2	C	2456	39	95,784	A	6/21/2018	38
SW30THST	010	SW 30TH ST	SW ABALONE ST	PAVEMENT CHANGE	2	R	379	21	7,959	A	7/3/2018	87
SW30THST	020	SW 30TH ST	PAVEMENT CHANGE	END	2	R	288	36	10,368	A	7/3/2018	91
SW3RDST	010	SW 3RD ST	SW 2ND ST	SW ELIZABETH ST	2	R	450	25	11,250	A	7/3/2018	88
SW4THST	010	SW 4TH ST	SW ELIZABETH ST	SW 2ND ST	2	R	945	22	20,790	A	7/3/2018	91
SW5THST	010	SW 5TH ST	SW FALL ST	SW WOODS ST	2	R	302	35	10,570	A	7/3/2018	89
SW5THST	020	SW 5TH ST	SW WOODS ST	N END	1	R	231	15	3,465	A	7/3/2018	85
SW5THST	030	SW 5TH ST	SW SURF ST	SW ALDER ST	1	R	372	16	5,952	G		
SW6THST	010	SW 6TH ST	SW ELIZABETH ST	END OF ROAD	2	R	625	40	25,000	S	7/3/2018	49
SW6THST	020	SW 6TH ST	SW FALL ST	END OF ROAD	2	R	161	36	5,796	G		
SW6THST	030	SW 6TH ST	SW NEFF WAY	END OF ROAD	2	R	73	38	2,774	G		
SW6THST	040	SW 6TH ST	SW HURBERT ST	END OF ROAD	2	R	202	32	6,464	S	7/3/2018	15
SW7THST	010	SW 7TH ST	SW BAYLEY ST	END OF ROAD	2	R	896	26	23,296	G		
SW7THST	020	SW 7TH ST	SW ABBEY ST	SW FALL ST	2	R	331	20	6,620	G		
SW7THST	030	SW 7TH ST	SW FALL ST	END OF ROAD	2	R	272	32	8,704	G		
SW7THST	040	SW 7TH ST	SW HURBERT ST	SW 2ND ST	2	C	588	40	23,520	A	7/3/2018	59
SW7THST	050	SW 7TH ST	SW ALDER ST	SW HURBERT ST	2	C	374	37	13,838	A	7/3/2018	15
SW7THST	060	SW 7TH ST	SW ALDER ST	END OF ROAD	1	R	145	16	2,320	G		
SW8THST	010	SW 8TH ST	SW GOVERNMENT ST	SW BAYLESS	2	R	683	26	17,758	A	6/20/2018	85

FC (Functional Classification): A (Arterial), C (Collector), R (Residential), NCE (Private)
ST (Surface Type): A (AC), G (Gravel), O (AC/AC), P (PCC), S (Surface Treated)

City of Newport
PCI Listing Report - Sorted by Street Name

Street ID	Section ID	Street Name	Begin Location	End Location	Ln	FC	Length (ft)	Width (ft)	Area (sf)	ST	PCI Date	PCI
SW8THST	020	SW 8TH ST	SW BAYLESS ST	SW BAY ST	2	R	316	37	11,692	A	7/3/2018	75
SW9THST	010	SW 9TH ST	O C HWY	SW FALL ST	2	C	1340	38	50,920	A	7/3/2018	79
SW9THST	020	SW 9TH ST	SW FALL ST	SW ANGLE ST	2	C	1731	38	65,778	A	7/3/2018	65
SWABALST	010	SW ABALONE ST	O C HWY	O C HWY	2	A	2592	26	67,392	A	7/3/2018	86
SWABBEST	010	SW ABBEY ST	SW ABBEY/HARBOR WAY SPLIT	E END	2	C	473	20	9,460	A	7/3/2018	31
SWABBEST	020	SW ABBEY ST	O C HWY	SW ABBEY/HARBOR WAY SPLIT	2	C	690	58	40,020	A	7/3/2018	87
SWABBEST	030	SW ABBEY ST	O C HWY	PAVEMENT CHANGE	2	R	176	40	7,040	A	7/3/2018	87
SWABBEST	040	SW ABBEY ST	SW 6TH ST	PAVEMENT CHANGE	2	R	209	40	8,360	A	7/3/2018	48
SWALDEST	010	SW ALDER ST	SW 7TH ST	SW 10TH ST	2	C	1380	60	82,800	A	7/3/2018	50
SWALDEST	020	SW ALDER ST	SW 10TH ST	SW 11THST	2	R	206	20	4,120	A	7/3/2018	57
SWANGLST	010	SW ANGLE ST	O C HWY	PAVEMENT CHANGE @ 9TH ST	2	C	182	60	10,920	A	7/3/2018	65
SWANGLST	020	SW ANGLE ST	PAVEMENT CHANGE @ 9TH ST	PAVEMENT CHANGE	2	R	297	34	10,098	A	7/3/2018	87
SWANGLST	030	SW ANGLE ST	PAVEMENT CHANGE	SW 12TH ST	2	R	218	21	4,578	A	7/3/2018	84
SWBAYBV	010	SW BAY BV	SW 13TH ST	SE EADS ST	2	C	2654	36	95,544	O	7/3/2018	82
SWBAYST	010	SW BAY ST	SW 10TH ST	SW 12TH ST	2	R	505	40	20,200	S	7/3/2018	22
SWBAYST	020	SW BAY ST	O C HWY	SW 10TH ST	2	R	411	40	16,440	S	7/3/2018	56
SWBAYVLN	010	SW BAY VIEW LN	SW 12TH ST	END OF ROAD	1	R	259	16	4,144	A	7/3/2018	47
SWBAYLST	010	SW BAYLEY ST	SW 7THBST	SW 10TH ST PAVEMENT CHANGE	2	R	877	40	35,080	A	7/3/2018	84
SWBAYLST	020	SW BAYLEY ST	SW 10TH ST	SW 11TH ST	2	R	200	40	8,000	A	7/3/2018	47
SWBRANST	010	SW BRANT ST	SW30TH ST	SW 26TH ST	2	R	1076	22	23,672	A	7/3/2018	96
SWBROOST	010	SW BROOK ST	W OLIVE ST	SW 2ND ST	2	R	602	30	18,060	A	6/21/2018	87
SWCANYWY	010	SW CANYON WY	SW 10TH ST	SW FALL ST	2	C	841	40	33,640	A	7/3/2018	67
SWCASEST	010	SW CASE ST	O C HWY	SW ELIZABETH ST	2	C	530	38	20,140	A	7/3/2018	87
SWCASEST	020	SW CASE ST	SW 10TH ST	SW 12TH ST	2	R	227	36	8,172	A	7/3/2018	49
SWCLIFST	010	SW CLIFF ST	SW 2ND ST	END OF ROAD	1	R	72	14	1,008	G		
SWCOASTST	010	SW COAST ST	W OLIVE ST	SW 2ND ST	2	R	657	38	24,966	A	6/21/2018	32
SWCOTTST	010	SW COTTAGE ST	W OLIVE ST	SW 2ND ST	2	R	608	27	16,416	A	6/21/2018	38
SWDOLPST	010	SW DOLPHIN ST	SW 2ND ST	END OF ROAD	2	R	151	30	4,530	G		
SWELIZST	010	SW ELIZABETH ST	SW CASE ST	SW GOVERNMENT ST	2	R	1589	39	61,971	A	6/21/2018	86
SWELIZST	020	SW ELIZABETH ST	SW CASE ST	W OLIVE ST	2	C	2205	39	85,995	A	6/21/2018	68
SWFALLST	010	SW FALL ST	SW ELIZABETH ST	SW 9TH ST	2	C	1139	40	45,560	A	7/3/2018	37
SWGOVEST	010	SW GOVERNMENT ST	SW9TH ST	PAVEMENT CHANGE	2	R	459	18	8,262	S	7/3/2018	36
SWGOVEST	020	SW GOVERNMENT ST	PAVEMENT CHANGE	W END	2	R	311	23	7,153	A	7/3/2018	71
SWHARBDR	010	SW HARBOR DR	SW 11TH ST	SW 13TH ST	2	C	523	26	13,598	A	7/3/2018	79
SWHATFDR	010	SW HATFIELD DR	SW BAY BD	SW 10TH ST	2	C	1038	40	41,520	A	7/3/2018	95
SWHIGHST	010	SW HIGH ST	W OLIVE ST	SW 2ND ST	2	R	659	33	21,747	A	6/21/2018	55
SWHURBST	010	SW HURBERT ST	SW 2ND ST	SW 10TH ST	2	C	1185	60	71,100	A	7/3/2018	84
SWLEEST	010	SW LEE ST	O C HWY	SW 9TH ST	2	R	209	60	12,540	A	7/3/2018	61
SWLEEST	020	SW LEE ST	SW 9TH ST	END OF ROAD	2	R	663	21	13,923	A	7/3/2018	82
SWMARKST	010	SW MARK ST	SW GOVERNMENT ST	SW PARK ST	2	R	1062	20	21,240	G		
SWMINNST	010	SW MINNIE ST	O C HWY	SW 10TH ST	2	C	138	40	5,520	S	7/3/2018	61
SWMINNST	020	SW MINNIE ST	O C HWY	W END	2	R	905	24	21,720	A	7/3/2018	80
SWNATEDR	010	SW NATERLIN DR	O C HWY	SW BAY ST	2	C	1129	24	27,096	A	7/3/2018	86
SWNEFFWY	010	SW NEFF WY	O C HWY	MOMBETSU SISTER PARK	2	C	613	24	14,712	A	7/3/2018	74
SWNYEST	010	SW NYE ST	W OLIVE ST	SW 2ND ST	2	C	616	40	24,640	A	7/3/2018	91
SWPARKST	010	SW PARK ST	SW ELIZABETH ST	SW MARK ST	2	R	246	20	4,920	G		
SWSMITCT	010	SW SMITH CT	SW WOODS CT	END OF ROAD	1	R	397	13	5,161	A	7/4/2018	99

FC (Functional Classification): A (Arterial), C (Collector), R (Residential), NCE (Private)
ST (Surface Type): A (AC), G (Gravel), O (AC/AC), P (PCC), S (Surface Treated)

City of Newport
 PCI Listing Report - Sorted by **Street Name**

Street ID	Section ID	Street Name	Begin Location	End Location	Ln	FC	Length (ft)	Width (ft)	Area (sf)	ST	PCI Date	PCI
SWSURFST	010	SW SURF ST	SW 5TH ST	SW2NDST	2	R	495	18	8,910	G		
SWWOODST	010	SW WOODS ST	SW ELIZABETH ST	SW 7TH ST	2	R	1078	18	19,404	G		
WOLIVST	010	W OLIVE ST	O C HWY	SW ELIZABETH ST	2	C	2638	39	102,882	O	6/21/2018	60
YQBAYRD	010	YAQUINA BAY RD	SE BAY BD	CITY LIMITS	2	A	1482	34	50,388	A	7/3/2018	82

**Section Description Inventory
Sorted by Descending PCI**

City of Newport
PCI Listing Report - Sorted by Descending PCI

Street ID	Section ID	Street Name	Begin Location	End Location	Ln	FC	Length (ft)	Width (ft)	Area (sf)	ST	PCI Date	PCI
SE4THST	010	SE 4TH ST	SE FOGARTY ST	SE HARNEY ST	2	C	604	40	24,160	O	7/3/2018	100
SE43RDST	010	SE 43RD ST	SE HARBORTON ST	W END	2	R	437	27	11,799	A	7/3/2018	99
SEGRANST	010	SE GRANT ST	SE 5TH ST	N END	2	R	246	24	5,904	A	7/3/2018	99
SWSMITCT	010	SW SMITH CT	SW WOODS CT	END OF ROAD	1	R	397	13	5,161	A	7/4/2018	99
NWQUARCV	010	NW QUARRY COVE	NW LIGHTHOUSE DR	PARKING LOT	2	R	1075	34	36,550	A	6/21/2018	98
NE33RDDR	010	NE 33RD DR	CDS	NE AVERY ST	1	R	343	14	4,802	A	6/20/2018	97
SEBAYBV	010	SE BAY BV	SE EADS ST	SE MOORE DR	2	A	1647	38	62,586	A	7/3/2018	97
SESPRUWY	010	SE SPRUCE WY	SE VIEW DR	END OF ROAD	2	R	617	28	17,276	A	7/3/2018	97
SEVIEWCT	010	SE VIEW CT	SE VIEW DR	END OF ROAD	2	R	149	34	5,066	A	7/3/2018	97
SW27THST	010	SW 27TH ST	SW COHO ST	SW ABALONE ST	2	R	573	25	14,325	A	7/3/2018	96
SWBRANST	010	SW BRANT ST	SW30TH ST	SW 26TH ST	2	R	1076	22	23,672	A	7/3/2018	96
NW3RDST	010	NW 3RD ST	O C HWY	NW HRUBERT ST	2	C	1305	34	44,370	O	6/21/2018	95
SECOOSST	020	SE COOS ST	NE 2ND ST	NE 3RD ST	2	R	395	40	15,800	A	7/3/2018	95
SERUNNCT	010	SE RUNNING SPRINGS CT	SE RUNNING SPRINGS ST	CDS	2	R	181	24	4,344	A	7/3/2018	95
SERUNNST	010	SE RUNNING SPRINGS ST	YAQUINA BAY RD	END OF RAD	2	R	1199	24	28,776	A	7/3/2018	95
SWHATFDR	010	SW HATFIELD DR	SW BAY BD	SW 10TH ST	2	C	1038	40	41,520	A	7/3/2018	95
SE4THST	020	SE 4TH ST	SE FOGARTY ST	W END	2	R	357	29	10,353	A	7/3/2018	94
SE5THST	020	SE 5TH ST	PAVEMENT CHANGE	SE MOORE DR	2	R	583	36	20,988	A	7/3/2018	94
SE40THST	010	SE 40TH ST	O C HWY	SE HARBORTON ST	2	C	2555	28	71,540	A	7/3/2018	93
SEAVERT	010	SE AVERY ST	E OLIVE ST	SE 2ND ST	2	C	456	38	17,328	A	7/3/2018	93
SECRESP	010	SE CRESCENT PL	SE CRESCENT DR	END OF ROAD	2	R	523	24	12,552	A	7/3/2018	93
SENIEMCT	010	SE NIEMI CT	YAQUINA BAY RD	END OF ROAD	2	R	159	16	2,544	A	7/3/2018	93
NWOCEADR	030	NW OCEANVIEW DR	NW EDENVIEW WAY	AGATE BEACH STATE WAYSIDE	2	C	2081	23	47,863	O	6/21/2018	92
NEJEFFCT	010	NE JEFFERIES CT	NE 7TH ST	N END	2	R	553	34	18,802	A	7/3/2018	91
NWOCEADR	020	NW OCEANVIEW DR	NW 17TH ST	NW EDENVIEW WY	2	C	1579	26	41,054	O	6/21/2018	91
SEMARICT	010	SE MARINE CT	SE MARINE DR	END OF ROAD	1	R	283	14	3,962	A	7/3/2018	91
SEVISTCT	010	SE VISTA CT	SE VISTA DR	END OF ROAD	1	R	135	13	1,755	A	7/3/2018	91
SW30THST	020	SW 30TH ST	PAVEMENT CHANGE	END	2	R	288	36	10,368	A	7/3/2018	91
SW4THST	010	SW 4TH ST	SW ELIZABETH ST	SW 2ND ST	2	R	945	22	20,790	A	7/3/2018	91
SWNYEST	010	SW NYE ST	W OLIVE ST	SW 2ND ST	2	C	616	40	24,640	A	7/3/2018	91
NE15THST	010	NE 15TH ST	O C HWY	END OF PARKING LOT	2	R	149	23	3,427	A	6/20/2018	90
NELAURST	010	NE LAUREL ST	NE 6TH ST	END OF ROAD	2	R	538	30	16,140	A	7/4/2018	90
NENEWPHE	010	NE NEWPORT HEIGHTS DR	NE YAQUINA HEIGHTS DR	NE POLK DR	2	R	1555	26	40,430	A	7/3/2018	89
SECOLLWY	010	SE COLLEGE WY	SE HARBORTON ST	PARKING LOT	2	R	804	22	17,688	A	7/3/2018	89
SEHARBST	010	SE HARBORTON ST	SE 43RD ST	END OF ROAD	2	R	1157	34	39,338	A	7/3/2018	89
SW13THST	010	SW 13TH ST	SW BAY ST	PAVEMENT CHANGE	2	C	377	36	13,572	A	7/3/2018	89
SW26THST	010	SW 26TH ST	O C HWY	SW BRANT ST	2	R	275	35	9,625	A	7/3/2018	89
SW5THST	010	SW 5TH ST	SW FALL ST	SW WOODS ST	2	R	302	35	10,570	A	7/3/2018	89
SEVIEWDR	030	SE VIEW DR	PAVEMENT CHANGE	SE 1ST ST	2	R	400	32	12,800	A	7/3/2018	88
SW3RDST	010	SW 3RD ST	SW 2ND ST	SW ELIZABETH ST	2	R	450	25	11,250	A	7/3/2018	88
NE20THPL	010	NE 20TH PL	NE CRESTVIEW DR	END OF ROAD	2	R	1029	35	36,015	A	6/20/2018	87
NE2NDST	010	NE 2ND ST	O C HWY	NE COOS ST	2	R	910	40	36,400	A	7/3/2018	87
NE54THST	020	NE 54TH ST	EVERGREEN LN	NE 55TH ST	2	R	801	34	27,234	A	6/20/2018	87
NE55THST	030	NE 55TH ST	EVERGREEN LN	NE 54TH ST	2	R	551	34	18,734	A	6/20/2018	87
NE57THST	030	NE 57TH ST	NE EVERGREEN	NE 56TH ST	2	R	240	35	8,400	A	6/20/2018	87
NE62NDST	010	NE 62ND ST	NE DEER LN	END OF ROAD	2	R	676	35	23,660	A	6/20/2018	87
NE71STST	020	NE 71ST ST	NE 71ST PL	NE ECHO ST	2	R	1117	25	27,925	A	6/20/2018	87

City of Newport
PCI Listing Report - Sorted by Descending PCI

Street ID	Section ID	Street Name	Begin Location	End Location	Ln	FC	Length (ft)	Width (ft)	Area (sf)	ST	PCI Date	PCI
NE73RDST	010	NE 73RD ST	O C HWY	94' PAST NE AVERY	2	R	664	22	14,608	A	6/20/2018	87
NE9THST	040	NE 9TH ST	END GRAVEL	NE DOUGLAS ST	1	R	119	16	1,904	A	6/20/2018	87
NE9THST	050	NE 9TH ST	END OF ROAD	NE EADS	2	R	199	27	5,373	A	6/20/2018	87
NEAVERST	040	NE AVERY ST	NE 6TH ST	NE 7TH ST	2	R	226	40	9,040	A	6/20/2018	87
NEAVERST	080	NE AVERY ST	NE 73RD ST	PVMNT CHG	2	C	1334	23	30,682	A	6/20/2018	87
NEBENTPL	010	NE BENTON PL	NE 71ST ST	END	2	R	149	33	4,917	A	6/20/2018	87
NEFOGAST	030	NE FOGARTY ST	NE 12TH ST	NE BIG CREEK RD	2	R	237	67	15,879	A	6/20/2018	87
NELAKEDR	010	NE LAKEWOOD DR	NE HARNEY ST	NE LISI PL	2	R	1686	36	60,696	A	6/20/2018	87
NESHELLWO	010	NE SHELL WORLD PL	S END	NE 54TH ST	2	R	392	16	6,272	A	6/20/2018	87
NEYAQUHE	030	NE YAQUINA HEIGHTS DR	NE NEWPORT HEIGHTS DR	NE STEENSON RD	2	C	3919	22	86,218	A	7/3/2018	87
NW10THST	010	NW 10TH ST	NW LAKE ST	NW SPRINGS ST	2	R	641	38	24,358	A	6/20/2018	87
NW11THST	020	NW 11TH ST	NW SPRING ST	W END/PARKING LOT	2	R	366	24	8,784	A	6/20/2018	87
NW13THST	030	NW 13TH ST	NW OCEANVIEW DR	END	1	R	151	14	2,114	A	6/21/2018	87
NW15THST	030	NW 15TH ST	NW OCEANVIEW ST	NW SPRING ST	2	R	476	20	9,520	A	6/21/2018	87
NW16THST	010	NW 16TH ST	O C HWY	NW GROVE ST	2	R	635	26	16,510	A	6/21/2018	87
NW17THST	010	NW 17TH ST	NW OCEANVIEW DR	W END	2	R	196	20	3,920	A	6/21/2018	87
NW17THST	020	NW 17TH ST	NW OCEANVIEW DR	E END	2	R	299	18	5,382	A	6/21/2018	87
NW18THST	020	NW 18TH ST	W END	E END	2	R	214	17	3,638	A	6/21/2018	87
NW1STST	020	NW 1ST ST	NW NYE ST	PARKING LOT	2	R	296	29	8,584	A	6/21/2018	87
NW21STPL	010	NW 21ST PL	NW OCEANVIEW DR	W END	2	R	169	28	4,732	A	6/21/2018	87
NW21STST	020	NW 21ST ST	NW OCEANVIEW DR	PARKING LOT	2	R	152	16	2,432	A	6/20/2018	87
NW22NDST	010	NW 22ND ST	NW PACIFIC ST	NW OCEANVIEW SR	2	R	199	21	4,179	A	6/21/2018	87
NW27THST	010	NW 27TH ST	NW OCEANVIEW DR	NW PACIFIC ST	2	R	227	25	5,675	A	6/21/2018	87
NW3RDST	020	NW 3RD ST	NW HURBERT ST	NW COAST ST	2	C	631	38	23,978	O	6/21/2018	87
NW43RDST	010	NW 43RD ST	O C HWY	END OF ROAD	1	R	176	14	2,464	A	6/21/2018	87
NW49THST	010	NW 49TH ST	O C HWY	NW GILBERT WAY	2	R	91	26	2,366	A	6/21/2018	87
NW55THST	030	NW 55TH ST	NW PINERY ST	NW MEANDER ST	2	R	443	19	8,417	A	6/21/2018	87
NW58THST	010	NW 58TH ST	O C HWY	121 NW 58TH ST	2	R	318	36	11,448	A	6/21/2018	87
NW66THDR	010	NW 66TH DR	O C HWY	NW SCHOONER CIR	2	R	464	26	12,064	A	6/21/2018	87
NW6THST	030	NW 6TH ST	NW COAST ST	NW ALPINE ST	2	R	197	35	6,895	A	6/21/2018	87
NWBIGGST	010	NW BIGGS ST	NW 56TH ST	NW 58TH ST	2	R	502	22	11,044	A	6/21/2018	87
NWCHERLN	020	NW CHEROKEE LN	NW 46TH ST	END OF ROAD	1	R	289	12	3,468	A	6/21/2018	87
NWCOASST	020	NW COAST ST	NW 6TH ST	NW 8TH ST	2	C	687	39	26,793	A	6/21/2018	87
NWCOASST	050	NW COAST ST	NW 11TH ST	END OF PARKING LOT	2	R	98	36	3,528	A	6/21/2018	87
NWGILBWW	010	NW GILBERT WY	O C HWY	NW ROCKY WAY	2	R	528	26	13,728	A	6/21/2018	87
NWGLADST	020	NW GLADYS ST	NW 60TH ST	E O P	2	R	249	17	4,233	A	6/21/2018	87
NWGROVST	030	NW GROVE ST	NW 11TH ST	NW 12TH ST	2	R	285	38	10,830	A	6/21/2018	87
NWHIGHST	020	NW HIGH ST	NW 3RD ST	NW 6TH ST	2	R	617	34	20,978	A	6/21/2018	87
NWHURBST	010	NW HURBERT ST	W OLIVE ST	END OF ROAD	2	R	360	31	11,160	A	6/22/2018	87
NWLAKEST	060	NW LAKE ST	NW 15TH ST	NW 16TH ST	2	R	282	39	10,998	A	6/21/2018	87
NWNYECT	010	NW NYE CT	NW NYE ST	END	2	R	110	24	2,640	A	6/21/2018	87
NWNYEST	050	NW NYE ST	NW 18TH ST	NW 19ST ST	1	R	175	14	2,450	A	6/21/2018	87
NWNYEST	060	NW NYE ST	NW 19TH ST	NW 21ST ST	2	R	429	23	9,867	A	6/21/2018	87
NWPACIST	010	NW PACIFIC ST	NW 22ND ST	END OF ROAD	2	R	452	20	9,040	A	6/21/2018	87
SE1STST	020	SE 1ST ST	SE FOGARTY ST	E END	2	R	262	24	6,288	A	7/3/2018	87
SE44THST	010	SE 44TH ST	SE HARBORTON ST	END OF ROAD	2	R	325	22	7,150	A	7/3/2018	87
SEMARISC	010	SE MARINE SCIENCE DR	O C HWY	HATFIELD MARINE SCIENCE CENTER	2	A	2118	28	59,304	A	7/3/2018	87

FC (Functional Classification): A (Arterial), C (Collector), R (Residential), NCE (Private)
ST (Surface Type): A (AC), G (Gravel), O (AC/AC), P (PCC), S (Surface Treated)

City of Newport
PCI Listing Report - Sorted by **Descending PCI**

Street ID	Section ID	Street Name	Begin Location	End Location	Ln	FC	Length (ft)	Width (ft)	Area (sf)	ST	PCI Date	PCI
SEMARISC	020	SE MARINE SCIENCE DR	HATFIELD MARINE SCIENCE CENTER	SCIENCE CENTER AFTER ROUND ABOUT	2	A	1002	28	28,056	A	7/3/2018	87
SEPACIWIY	010	SE PACIFIC WY	O C HWY	SE MARINE SCIENCE CENTER	2	C	971	30	29,130	A	7/3/2018	87
SEPENTLN	010	SE PENTER LN	SE 2ND ST	END OF ROAD	1	R	650	18	11,700	A	7/3/2018	87
SW30THST	010	SW 30TH ST	SW ABALONE ST	PAVEMENT CHANGE	2	R	379	21	7,959	A	7/3/2018	87
SWABBEST	020	SW ABBEY ST	O C HWY	SW ABBEY/HARBOR WAY SPLIT	2	C	690	58	40,020	A	7/3/2018	87
SWABBEST	030	SW ABBEY ST	O C HWY	PAVEMENT CHANGE	2	R	176	40	7,040	A	7/3/2018	87
SWANGLST	020	SW ANGLE ST	PAVEMENT CHANGE @ 9TH ST	PAVEMENT CHANGE	2	R	297	34	10,098	A	7/3/2018	87
SWBROOST	010	SW BROOK ST	W OLIVE ST	SW 2ND ST	2	R	602	30	18,060	A	6/21/2018	87
SWCASEST	010	SW CASE ST	O C HWY	SW ELIZABETH ST	2	C	530	38	20,140	A	7/3/2018	87
NENEWPHE	020	NE NEWPORT HEIGHTS DR	NE POLK DR	END OF ROAD	2	R	3784	24	90,816	A	7/3/2018	86
NEYAQUHE	020	NE YAQUINA HEIGHTS DR	NE LINCOLN ST	NE NEWPORT HEIGHTS DR	2	C	1192	22	26,224	A	7/3/2018	86
SWABALST	010	SW ABALONE ST	O C HWY	O C HWY	2	A	2592	26	67,392	A	7/3/2018	86
SWELIZST	010	SW ELIZABETH ST	SW CASE ST	SW GOVERNMENT ST	2	R	1589	39	61,971	A	6/21/2018	86
SWNATEDR	010	SW NATERLIN DR	O C HWY	SW BAY ST	2	C	1129	24	27,096	A	7/3/2018	86
NE60THCT	010	NE 60TH CT	NE DEER LN	NE EVERGREEN LN	2	R	378	35	13,230	A	6/20/2018	85
NE9THST	010	NE 9TH ST	O C HWY	NE AVERY ST	2	R	341	19	6,479	A	6/20/2018	85
NEAVERST	070	NE AVERY ST	O C HWY	NE 73RD ST	2	C	1420	24	34,080	O	6/20/2018	85
NECRESP	010	NE CRESTVIEW PL	END OF ROAD	NE 20TH ST	2	R	985	29	28,565	A	6/20/2018	85
NW19THST	030	NW 19TH ST	NW OCEANVIEW DR	END	2	R	217	35	7,595	A	6/21/2018	85
NW21STST	010	NW 21ST ST	NW EDENVIEW WAY	NW NYE ST	2	R	164	23	3,772	A	6/21/2018	85
SE35THST	010	SE 35TH ST	SE FERRY SLIP RD	SE 38TH ST	2	C	1599	26	41,574	A	7/3/2018	85
SEHARNST	010	SE HARNEY ST	SE 4TH ST	SE 2ND ST	2	C	499	40	19,960	A	7/4/2018	85
SW10THST	050	SW 10TH ST	SW LEE ST	S PINE ST	2	R	793	26	20,618	A	7/3/2018	85
SW5THST	020	SW 5TH ST	SW WOODS ST	N END	1	R	231	15	3,465	A	7/3/2018	85
SW8THST	010	SW 8TH ST	SW GOVERNMENT ST	SW BAYLESS	2	R	683	26	17,758	A	6/20/2018	85
NE61STST	010	NE 61ST ST	NE DEER LN	NE EVERGREE LN	2	R	457	35	15,995	A	6/20/2018	84
NW EDENWY	010	NW EDENVIEW WY	NW OCEANVIEW DR	NW 20TH ST	2	C	1308	21	27,468	A	6/20/2018	84
NWMEANST	020	NW MEANDER ST	NW 54TH ST	NW 56TH ST	2	R	488	21	10,248	A	6/21/2018	84
SE1STST	010	SE 1ST ST	SE AVERY ST	E END	2	R	1210	40	48,400	A	7/3/2018	84
SWANGLST	030	SW ANGLE ST	PAVEMENT CHANGE	SW 12TH ST	2	R	218	21	4,578	A	7/3/2018	84
SWBAYLST	010	SW BAYLEY ST	SW 7THBST	SW 10TH ST PAVEMENT CHANGE	2	R	877	40	35,080	A	7/3/2018	84
SWHURBST	010	SW HURBERT ST	SW 2ND ST	SW 10TH ST	2	C	1185	60	71,100	A	7/3/2018	84
NECRESC	010	NE CRESTVIEW CT	NE CRESTVIEW PL	END OF ROAD	2	R	133	29	3,857	A	6/20/2018	83
NEDOUGST	060	NE DOUGLAS ST	NE 11ST ST	NE 12TH ST	2	R	221	39	8,619	A	6/20/2018	83
NW44THST	010	NW 44TH ST	O C HWY	END OF ROAD	2	R	89	20	1,780	A	6/21/2018	83
NWPACIPL	010	NW PACIFIC PL	NW OCEANVIEW DR	END OF ROAD	2	R	668	35	23,380	A	6/21/2018	83
SEVIEWDR	010	SE VIEW DR	SE MOORE DR	SE SPRUCE WAY	2	R	204	36	7,344	A	7/3/2018	83
NE3RDST	030	NE 3RD ST	NEC EADS ST	NE HARNEY ST	2	C	987	44	43,428	O	6/20/2018	82
NE4THST	010	NE 4TH ST	O C HWY	NE EADS ST	2	R	1619	40	64,760	A	6/20/2018	82
NW25THST	030	NW 25TH ST	NW OCEANVIEW DR	NW PACIFIC ST	2	R	209	25	5,225	A	6/21/2018	82
SEFERRSL	010	SE FERRY SLIP RD	O C HWY	SE 30TH ST	2	A	1650	44	72,600	A	7/3/2018	82
SWBAYBV	010	SW BAY BV	SW 13TH ST	SE EADS ST	2	C	2654	36	95,544	O	7/3/2018	82
SWLEEST	020	SW LEE ST	SW 9TH ST	END OF ROAD	2	R	663	21	13,923	A	7/3/2018	82
YQBAYRD	010	YAQUINA BAY RD	SE BAY BD	CITY LIMITS	2	A	1482	34	50,388	A	7/3/2018	82
NW16THST	030	NW 16TH ST	NW NYE ST	NW OCEANVIEW DR	2	R	424	23	9,752	A	6/21/2018	81
NW25THST	020	NW 25TH ST	O C HWY	NW OCEANVIEW DR	2	C	944	36	33,984	A	6/21/2018	81

FC (Functional Classification): A (Arterial), C (Collector), R (Residential), NCE (Private)
ST (Surface Type): A (AC), G (Gravel), O (AC/AC), P (PCC), S (Surface Treated)

City of Newport
PCI Listing Report - Sorted by Descending PCI

Street ID	Section ID	Street Name	Begin Location	End Location	Ln	FC	Length (ft)	Width (ft)	Area (sf)	ST	PCI Date	PCI
NW7THST	010	NW 7TH ST	NW NYE ST	E END	2	R	307	30	9,210	A	6/21/2018	81
NE10THCT	020	NE 10TH CT	NE AVERY ST	NE EADS ST	2	R	1368	39	53,352	A	6/20/2018	80
NEHARNST	040	NE HARNEY ST	NE 3RD ST	NE 7TH ST	2	A	948	53	50,244	A	7/3/2018	80
NW19THST	010	NW 19TH ST	O C HWY	207 NW 19TH ST	2	R	259	28	7,252	A	6/21/2018	80
NW45THST	010	NW 45TH ST	O C HWY	END OF ROAD	2	R	111	16	1,776	A	6/21/2018	80
NWAGATWY	010	NW AGATE WY	NW GILBERT WAY	NW LIGHTHOUSE DR	2	R	377	30	11,310	A	6/21/2018	80
NWLIGHDR	010	NW LIGHTHOUSE DR	O C HWY	END	2	C	5851	24	140,424	A	6/21/2018	80
SWMINNST	020	SW MINNIE ST	O C HWY	W END	2	R	905	24	21,720	A	7/3/2018	80
NE20THST	010	NE 20TH ST	O C HWY	NE CRESTVIEW DR	2	C	1046	39	40,794	O	6/20/2018	79
NE58THCT	010	NE 58TH CT	NE EVERGREEN LN	END OF ROAD	2	R	250	17	4,250	A	6/20/2018	79
NE58THST	010	NE 58TH ST	NE DEER LN	NE EVERGREEN LN	2	R	260	33	8,580	A	6/20/2018	79
NE5THST	010	NE 5TH ST	O C HWY	NE EADS	2	C	1615	38	61,370	A	6/20/2018	79
NE71STPL	010	NE 71ST PL	NE 71ST ST	END OF ROAD	2	R	481	34	16,354	A	6/20/2018	79
NEDEERLN	020	NE DEER LN	NE 60TH	END OF ROAD	2	R	786	32	25,152	A	6/20/2018	79
NESANOCR	010	NE SAN	O C HWY	NE SAN-BAY O CR	2	C	335	40	13,400	A	6/20/2018	79
NWALPIST	030	NW ALPINE ST	NW 6TH ST	BEGIN GRAVEL	2	R	101	19	1,919	A	6/21/2018	79
NWPACIST	020	NW PACIFIC ST	NW 25TH ST	NW 27TH ST	2	R	428	23	9,844	A	6/22/2018	79
SE32NDST	010	SE 32ND ST	O C HWY	SE FERRY SLIP RD	2	C	605	44	26,620	A	7/3/2018	79
SEFOGAST	020	SE FOGARTY ST	SE 4TH ST	SW BAY BD	2	C	412	40	16,480	A	7/3/2018	79
SW9THST	010	SW 9TH ST	O C HWY	SW FALL ST	2	C	1340	38	50,920	A	7/3/2018	79
SWHARBDR	010	SW HARBOR DR	SW 11TH ST	SW 13TH ST	2	C	523	26	13,598	A	7/3/2018	79
NE33RDST	010	NE 33RD ST	CDS	NE BENTON ST	2	R	348	32	11,136	A	6/20/2018	78
NE52NDST	010	NE 52ND ST	O C HWY	END OF ROAD	2	C	304	27	8,208	A	6/20/2018	78
NE70THDR	010	NE 70TH DR	NE 70TH ST	END OF ROAD	2	R	628	32	20,096	A	6/20/2018	78
NWLEEST	030	NW LEE ST	NW 6TH ST	NW 8TH ST	2	R	614	29	17,806	A	6/22/2018	78
NWNYEST	020	NW NYE ST	NW 6TH ST	NW 11TH ST	2	C	1627	39	63,453	A	6/21/2018	78
NWNYEST	030	NW NYE ST	NW 11TH ST	NW 15TH ST	2	C	1294	39	50,466	O	6/21/2018	78
SE1STPL	010	SE 1ST PL	SE 1ST ST	CDS	2	R	153	34	5,202	A	7/3/2018	78
SW11THST	040	SW 11TH ST	SW FALL ST	SW ALDER ST	1	R	262	16	4,192	A	7/3/2018	78
NE36THST	020	NE 36TH ST	1ST ENTRANCE TO LITTLE CREEK APTS	NE HARNEY ST	2	C	1297	29	37,613	A	6/20/2018	77
NE47THST	010	NE 47TH ST	O C HWY	END OF ROAD	2	R	227	21	4,767	A	6/20/2018	77
SEBAYBV	030	SE BAY BV	PAVEMENT CHANGE	SE VISTA DR	2	A	1064	34	36,176	A	6/20/2018	77
NEAVERST	020	NE AVERY ST	NE 4TH ST	NE 5TH ST	2	R	234	40	9,360	A	6/20/2018	76
NEAVERST	060	NE AVERY ST	NE 33RD ST	NE 35TH ST	2	R	554	32	17,728	A	6/20/2018	76
NEDOUGST	080	NE DOUGLAS ST	NE 32ND ST	NE 35TH ST	2	R	714	32	22,848	A	6/20/2018	76
NWCOASST	010	NW COAST ST	W OLIVE ST	NW 6TH ST	2	C	1317	40	52,680	A	6/22/2018	76
NEBENTST	030	NE BENTON ST	NE 32ND ST	NE 35TH ST	2	R	670	32	21,440	A	6/20/2018	75
NW11THST	010	NW 11TH ST	NW LAKE ST	NW SPRING ST	2	C	643	38	24,434	A	6/20/2018	75
NWHURBST	050	NW HURBERT ST	NW 10TH ST	NW 12TH ST	2	R	616	39	24,024	A	6/21/2018	75
NWOCEADR	040	NW OCEANVIEW DR	AGATE BEACH STATE WAYSIDE	O C HWY	2	C	2127	22	46,794	O	6/21/2018	75
SEDOUGST	010	SE DOUGLAS ST	E OLIVE ST	SE 1ST ST	2	R	239	40	9,560	A	7/3/2018	75
SW8THST	020	SW 8TH ST	SW BAYLESS ST	SW BAY ST	2	R	316	37	11,692	A	7/3/2018	75
NE56THST	040	NE 56TH ST	NE EVERGREEN	NE 57TH ST	2	R	511	35	17,885	A	6/20/2018	74
NE7THST	030	NE 7TH ST	NE ILER ST	NE JEFFERIES PL	2	R	1073	36	38,628	A	7/3/2018	74
NEJEFFPL	010	NE JEFFRIES PL	NE 7TH DR	N END	2	R	539	36	19,404	A	7/3/2018	74
SWNEFFWY	010	SW NEFF WY	O C HWY	MOMBETSU SISTER PARK	2	C	613	24	14,712	A	7/3/2018	74
NE10THST	010	NE 10TH ST	O C HWY	E END	2	R	985	40	39,400	A	6/20/2018	73

City of Newport
PCI Listing Report - Sorted by Descending PCI

Street ID	Section ID	Street Name	Begin Location	End Location	Ln	FC	Length (ft)	Width (ft)	Area (sf)	ST	PCI Date	PCI
NE8THST	010	NE 8TH ST	O C HWY	NE DUGLAS ST	2	R	1242	36	44,712	A	6/20/2018	73
NW48THST	010	NW 48TH ST	O C HWY	END OF ROAD	2	R	244	24	5,856	A	6/21/2018	73
SE3RDST	010	SE 3RD ST	SE FOGARTY ST	END OF ROAD	2	R	579	24	13,896	A	7/3/2018	73
NE59THST	010	NE 59TH ST	NE DEER LN	END OF ROAD	2	R	612	34	20,808	A	6/20/2018	72
NE6THST	020	NE 6TH ST	NE 7TH ST	END OF ROAD	2	R	946	33	31,218	A	7/3/2018	72
NE7THST	010	NE 7TH ST	O C HWY	NE EADS ST	2	R	1629	39	63,531	A	6/20/2018	72
SEFOGAST	010	SE FOGARTY ST	CORVALLIS NEWPORT HWY	SE 4TH ST	2	C	1000	22	22,000	A	7/3/2018	72
NEDOUGST	010	NE DOUGLAS ST	CORVALLIS NEWPORT HWY	NE 2ND ST	2	R	466	40	18,640	A	7/3/2018	71
NEILERST	020	NE ILER ST	2809 NE ILER ST	NE LAKEWOOD DR	2	R	321	36	11,556	A	6/20/2018	71
NEYAQHUE	010	NE YAQUINA HEIGHTS DR	NE HARNEY ST	LINCOLN ST	2	C	1853	25	46,325	A	7/3/2018	71
SWGOVEST	020	SW GOVERNMENT ST	PAVEMENT CHANGE	W END	2	R	311	23	7,153	A	7/3/2018	71
NE17THCT	010	NE 17TH CT	O C HWY	BEGIN GRAVEL	2	R	273	18	4,914	A	6/20/2018	70
NW3RDST	040	NW 3RD ST	NW CLIFF ST	END	2	R	147	40	5,880	A	6/21/2018	70
SEBAYBV	020	SE BAY BV	SW MOORE DR	PAVEMENT CHANGE	2	A	449	34	15,266	A	7/3/2018	70
SEFERRSL	020	SE FERRY SLIP RD	SE 30TH ST	SE MARINE SCIENCE DR	2	A	1738	44	76,472	A	7/3/2018	70
SEHARBCR	010	SE HARBOR CRESCENT DR	SE BAY BD	SE BAY BD	2	R	865	21	18,165	A	7/3/2018	70
NE3RDST	010	NE 3RD ST	O C HWY	NE COOS ST	2	R	831	23	19,113	A	6/20/2018	69
NEDOUGST	020	NE DOUGLAS ST	NE 4TH ST	NE 8TH ST	2	R	1035	39	40,365	A	6/20/2018	69
NEECHCT	010	NE ECHO CT	END OF ROAD	NE 71ST ST	2	R	156	26	4,056	A	6/20/2018	69
NW2NDST	020	NW 2ND ST	NW NYE ST	END OF ROAD	2	R	309	34	10,506	A	6/21/2018	69
SE10THST	010	SE 10TH ST	S PINE ST	SE 2ND ST	2	R	479	40	19,160	A	7/3/2018	69
SE5THST	010	SE 5TH ST	SE FOGARTY ST	PAVEMENT CHANGE	2	R	640	24	15,360	A	7/3/2018	69
NE8THST	020	NE 8TH ST	NE DOUGLAS ST	NE EADS	2	R	374	35	13,090	A	6/20/2018	68
NE8THST	030	NE 8TH ST	NE EADS	NE GRANT	2	R	485	38	18,430	A	6/20/2018	68
NEBENTST	010	NE BENTON ST	NE 3RD ST	NE 8TH ST	2	R	1347	39	52,533	O	6/21/2018	68
NEGRANTST	030	NE GRANT ST	NE 9TH ST	NE 7TH ST	2	R	684	39	26,676	A	6/20/2018	68
NEYAQHUE	040	NE YAQUINA HEIGHTS DR	NE STEENSON RD	CORVALLIS NEWPORT HWY	2	C	583	22	12,826	A	7/3/2018	68
NW12THST	010	NW 12TH ST	O C HWY	NW SPRING ST	2	C	1605	38	60,990	A	6/21/2018	68
SWELIZST	020	SW ELIZABETH ST	SW CASE ST	W OLIVE ST	2	C	2205	39	85,995	A	6/21/2018	68
NE41STST	010	NE 41ST ST	O C HWY	NE MEGGINSIN ST	2	R	223	18	4,014	A	6/20/2018	67
NE54THST	010	NE 54TH ST	NE 56TH ST	NE WINDMILL DR	2	R	999	19	18,981	A	6/21/2018	67
NE7THDR	010	NE 7TH DR	NE JEFFERIES PL	PAVEMENT CHANGE	2	R	439	36	15,804	A	7/3/2018	67
NEEVERLN	030	NE EVERGREEN LN	NE 59TH ST	N END	2	R	1415	32	45,280	A	6/20/2018	67
NW15THST	020	NW 15TH ST	NW NYE ST	NW OCEANVIEW ST	2	C	488	35	17,080	A	6/21/2018	67
NW33RDPL	010	NW 33RD PL	NW 33RD PL	END OF ROAD	2	R	575	20	11,500	A	6/21/2018	67
NWOCEADR	010	NW OCEANVIEW DR	NW 12TH ST	NW 17TH ST	2	C	1793	23	41,239	O	6/21/2018	67
SECOOSST	010	SE COOS ST	SE 2ND ST	NE 2ND ST	2	R	725	40	29,000	A	7/3/2018	67
SWCANYWY	010	SW CANYON WY	SW 10TH ST	SW FALL ST	2	C	841	40	33,640	A	7/3/2018	67
NEBIGCR	030	NE BIG CREEK RD	END GRAVEL	CITY OF NEWPORT WATERSHED	2	R	1036	21	21,756	A	6/20/2018	66
NECHAMCT	010	NE CHAMBERS CT	W END CDS	E END CDS	2	R	1273	27	34,371	A	6/20/2018	66
NECOOSST	020	NE COOS ST	NE 32ND ST	NE 35TH ST	2	R	666	33	21,978	A	6/20/2018	66
NW55THST	040	NW 55TH ST	NW 55TH ST	END	2	R	641	20	12,820	A	6/21/2018	66
NW8THST	010	NW 8TH ST	O C HWY	NW NYE ST	2	C	592	22	13,024	A	6/21/2018	66
SEVISTDR	020	SE VISTA DR	PAVEMENT CHANGE @ MARINE DR	E END	2	R	1004	20	20,080	A	7/3/2018	66
NE35THST	010	NE 35TH ST	END OF ROAD	NE DOUGLAS ST	2	R	1217	33	40,161	A	6/20/2018	65
NE60THST	020	NE 60TH ST	NE DEER LN	NE EVERGREEN LN	2	R	491	35	17,185	A	6/20/2018	65
NW19THST	020	NW 19TH ST	207 NW 19TH ST	NW NYE ST	2	R	292	20	5,840	A	6/21/2018	65

FC (Functional Classification): A (Arterial), C (Collector), R (Residential), NCE (Private)
ST (Surface Type): A (AC), G (Gravel), O (AC/AC), P (PCC), S (Surface Treated)

City of Newport
PCI Listing Report - Sorted by Descending PCI

Street ID	Section ID	Street Name	Begin Location	End Location	Ln	FC	Length (ft)	Width (ft)	Area (sf)	ST	PCI Date	PCI
NWBEACDR	020	NW BEACH DR	END PAVERS	NW COAST ST	1	R	577	27	15,579	A	6/21/2018	65
NWSPRIST	010	NW SPRING ST	NW 8TH ST	NW 12TH ST	2	C	1340	39	52,260	A	6/21/2018	65
SW13THST	020	SW 13TH ST	PAVEMENT CHANGE	N END	2	R	174	36	6,264	A	7/3/2018	65
SW9THST	020	SW 9TH ST	SW FALL ST	SW ANGLE ST	2	C	1731	38	65,778	A	7/3/2018	65
SWANGLST	010	SW ANGLE ST	O C HWY	PAVEMENT CHANGE @ 9TH ST	2	C	182	60	10,920	A	7/3/2018	65
NEEADSST	010	NE EADS ST	CORVALLIS NEWPORT HWY	NE 7TH ST	2	C	1688	39	65,832	A	6/20/2018	64
NEEADSST	020	NE EADS ST	NE 7TH ST	NE 12TH ST	2	C	1610	39	62,790	A	6/20/2018	64
SE2NDST	040	SE 2ND ST	SE FOGARTY ST	W END	2	R	305	36	10,980	S	7/3/2018	64
SEBENS RD	010	SE BENSON RD	CORVALLIS NEWPORT HWY	YAQUINA BAY RD	2	C	2237	20	44,740	A	7/3/2018	64
NE31STST	020	NE 31ST ST	NE 32ND ST	NE HARNEY ST	2	C	1540	23	35,420	A	6/20/2018	63
NE55THST	010	NE 55TH ST	W END	NE LUCKY GAP ST	2	R	231	13	3,003	A	6/20/2018	63
NE56THST	030	NE 56TH ST	NE LUCKY GAP ST	END OF ROAD	2	R	212	18	3,816	A	6/20/2018	63
NE6THST	010	NE 6TH ST	O C HWY	NE EADS	2	C	1619	40	64,760	A	6/20/2018	63
NEBENTST	040	NE BENTON ST	NE 12TH ST	NE CHAMBERS CT	2	R	437	30	13,110	A	6/20/2018	63
NW55THST	010	NW 55TH ST	O C HWY	BEGIN GRAVEL	2	C	197	25	4,925	A	6/21/2018	63
NWAZALST	010	NW AZALEA ST	NW 55TH ST	GATE	1	R	494	11	5,434	A	6/21/2018	63
NWLAKEST	020	NW LAKE ST	NW 10TH ST	NW 11TH ST	2	R	300	35	10,500	A	6/21/2018	63
SE1STST	040	SE 1ST ST	SE MOORE DR	E END	2	R	1281	34	43,554	A	7/3/2018	63
SEELLIST	010	SE ELLIS ST	SE 44TH ST	SE 43RD ST	1	R	287	15	4,305	S	7/3/2018	63
SEGENEST	010	SE GENEVA ST	SE 44TH ST	SE 43RD ST	1	R	298	15	4,470	S	7/3/2018	63
NE12THST	010	NE 12TH ST	O C HWY	NE FOGARTY ST	2	C	1899	39	74,061	O	6/20/2018	62
NEBENTST	020	NE BENTON ST	NE 8TH ST	NE 12TH ST	2	R	1254	39	48,906	A	6/20/2018	62
NEHARNST	030	NE HARNEY ST	NE 31ST ST	NE 36ST ST	2	A	1921	33	63,393	A	6/20/2018	62
NW6THST	010	NW 6TH ST	O C HWY	NW COTTAGE ST	2	C	1069	35	37,415	A	6/20/2018	62
NW8THST	030	NW 8TH ST	NW COAST ST	NW SPRING ST	2	C	322	36	11,592	A	6/21/2018	62
NE70THPL	010	NE 70TH PL	NE 70TH DR	CDS	2	R	387	32	12,384	A	6/20/2018	61
NE71STST	010	NE 71ST ST	NE AVERY ST	NE71STPL	2	R	589	33	19,437	A	6/20/2018	61
NECRESLN	010	NE CRESTVIEW LN	END OF ROAD	NE CRESTVIEW DR	2	R	338	35	11,830	A	6/20/2018	61
NEVALLRI	010	NE VALLEY RIDGE DR	NE VALLEY RIDGE LN	W END	2	R	932	16	14,912	A	7/3/2018	61
SELARCST	010	SE LARCH ST	SE 1ST ST	END OF ROAD	2	R	629	25	15,725	A	7/3/2018	61
SEMOORDR	010	SE MOORE DR	SE BAY BD	VIEW	2	A	1113	40	44,520	A	7/3/2018	61
SESCENLP	010	SE SCENIC LP	SE SPRUCE WAY	SE SCENIC LP	2	R	1095	36	39,420	A	7/3/2018	61
SWLEEST	010	SW LEE ST	O C HWY	SW 9TH ST	2	R	209	60	12,540	A	7/3/2018	61
SWMINNST	010	SW MINNIE ST	O C HWY	SW 10TH ST	2	C	138	40	5,520	S	7/3/2018	61
NE31STST	010	NE 31ST ST	O C HWY	NE 32 ST	2	C	207	36	7,452	A	6/20/2018	60
NW56THST	020	NW 56TH ST	NW RHODODENDRON ST	EAST END	2	R	1260	23	28,980	A	6/21/2018	60
NWNVEST	010	NW NYE ST	W OLIVE ST	NW 6TH ST	2	C	1304	39	50,856	O	6/21/2018	60
SEEADSST	010	SE EADS ST	SW BAY BD	SE 4TH ST	2	R	249	22	5,478	A	7/3/2018	60
SESHERCT	010	SE SHERMER CT	SE WADE WAY	END OF ROAD	1	R	335	11	3,685	A	7/3/2018	60
WOLIVST	010	W OLIVE ST	O C HWY	SW ELIZABETH ST	2	C	2638	39	102,882	O	6/21/2018	60
NEAVERST	090	NE AVERY ST	PVMNT CHG	END	2	R	619	22	13,618	A	6/20/2018	59
NEEVERLN	010	NE EVERGREEN LN	NE 54TH ST	NE 58TH CT	2	R	1064	33	35,112	A	6/20/2018	59
NW10THST	030	NW 10TH ST	NW LAKE ST	O C HWY	2	C	950	39	37,050	A	6/20/2018	59
NW14THST	010	NW 14TH ST	NW SPRING ST	NW THOMPSON ST	2	R	212	23	4,876	A	6/21/2018	59
NW56THST	010	NW 56TH ST	NW RHODODENDRON	END OF ROAD	2	R	820	23	18,860	A	6/21/2018	59
SEVISTDR	010	SE VISTA DR	SE BAY BD	PAVEMENT CHANGE @ MARINE DR	2	R	1158	20	23,160	A	7/3/2018	59
SW7THST	040	SW 7TH ST	SW HURBERT ST	SW 2ND ST	2	C	588	40	23,520	A	7/3/2018	59

City of Newport
PCI Listing Report - Sorted by Descending PCI

Street ID	Section ID	Street Name	Begin Location	End Location	Ln	FC	Length (ft)	Width (ft)	Area (sf)	ST	PCI Date	PCI
NESANOCR	020	NE SAN	NE SAN-BAY O CR	NE SAN-BAY O CR	2	R	2000	39	78,000	A	6/20/2018	58
NWCOTTST	010	NW COTTAGE ST	W OLIVE ST	END OF ROAD	2	R	341	31	10,571	A	6/21/2018	57
NWROCKWY	020	NW ROCKY WY	NW LIGHTHOUSE DR	CHAIN	1	R	683	12	8,196	A	6/21/2018	57
SWALDEST	020	SW ALDER ST	SW 10TH ST	SW 11THST	2	R	206	20	4,120	A	7/3/2018	57
NEAVERST	050	NE AVERY ST	NE 7TH ST	NE 12TH ST	2	R	1516	40	60,640	A	6/20/2018	56
NEKLAMPL	010	NE KLAMATH PL	NE LAKEWOOD DR	N END	2	R	395	35	13,825	A	6/20/2018	56
NW15THST	010	NW 15TH ST	O C HWY	NW NYE ST	2	C	603	35	21,105	A	6/21/2018	56
NW54THPL	010	NW 54TH PL	NW MEANDER ST	END OF ROAD	2	R	222	18	3,996	A	6/21/2018	56
SW11THST	020	SW 11TH ST	SW BAY ST	SW ABBEY ST	2	R	555	36	19,980	A	7/3/2018	56
SWBAYST	020	SW BAY ST	O C HWY	SW 10TH ST	2	R	411	40	16,440	S	7/3/2018	56
NEILERST	010	NE ILER ST	NE BIG CREEK RD	2809 NE ILER ST	2	R	423	36	15,228	A	6/20/2018	55
SW11THST	050	SW 11TH ST	SW LEE ST	SW HURBERT ST	2	R	247	18	4,446	S	7/3/2018	55
SWHIGHST	010	SW HIGH ST	W OLIVE ST	SW 2ND ST	2	R	659	33	21,747	A	6/21/2018	55
NE32NDST	010	NE 32ND ST	NE 31ST ST	NE DOUGLAS ST	2	R	927	32	29,664	A	6/20/2018	54
NELISPL	010	NE LISI PL	W END	NE LAKEWOOD DR	2	R	339	36	12,204	A	6/20/2018	54
NECRESDR	010	NE CRESTVIEW DR	NE 20TH ST	END OF ROAD	2	R	1027	39	40,053	A	6/20/2018	53
NELUCKGA	010	NE LUCKY GAP ST	NE 52ND ST	NE 54TH ST	2	R	500	27	13,500	A	6/20/2018	53
NWALPIST	010	NW ALPINE ST	NW BEACH ST	BEGIN GRAVEL	1	R	118	17	2,006	A	6/21/2018	53
NWMEANST	010	NW MEANDER ST	NW 54TH ST	END	1	R	50	16	800	A	6/21/2018	53
SW11THST	010	SW 11TH ST	S END	SW BAY ST	2	R	694	30	20,820	A	7/3/2018	52
NE11THST	010	NE 11TH ST	O C HWY	NE EADS ST	2	C	1624	39	63,336	A	6/20/2018	51
NE69THPL	010	NE 69TH PL	NE 70TH ST	END OF ROAD	2	R	492	29	14,268	A	6/20/2018	51
NEDEERLN	010	NE DEER LN	NE 58TH ST	NE 60TH ST	2	R	469	33	15,477	A	6/20/2018	51
NW11THST	030	NW 11TH ST	O C HWY	NW LAKE ST	2	R	954	39	37,206	A	6/22/2018	51
NW73RDCT	010	NW 73RD CT	O C HWY	CDS	2	R	802	27	21,654	A	6/21/2018	51
NWSPRIST	020	NW SPRING ST	NW 12TH ST	N END	2	R	1241	22	27,302	A	6/21/2018	51
SEWADEWY	010	SE WADE WY	SE VISTA DR	N END	1	R	331	12	3,972	A	7/3/2018	51
NE36THST	010	NE 36TH ST	O C HWY	IST ENTRANCE TO LITTLE CREEK APTS	2	C	848	30	25,440	A	6/20/2018	50
NW42NDST	010	NW 42ND ST	O C HWY	END OF ROAD	1	R	140	11	1,540	A	6/21/2018	50
SWALDEST	010	SW ALDER ST	SW 7TH ST	SW 10TH ST	2	C	1380	60	82,800	A	7/3/2018	50
NE2NDST	020	NE 2ND ST	NE COOS ST	NE DOUGLAS ST	2	R	358	40	14,320	A	7/3/2018	49
SW6THST	010	SW 6TH ST	SW ELIZABETH ST	END OF ROAD	2	R	625	40	25,000	S	7/3/2018	49
SWCASEST	020	SW CASE ST	SW 10TH ST	SW 12TH ST	2	R	227	36	8,172	A	7/3/2018	49
NW1STST	010	NW 1ST ST	NW CLIFF ST	NW COAST ST	2	R	270	27	7,290	A	6/21/2018	48
NW3RDST	030	NW 3RD ST	NW COAST ST	NW CLIFF ST	2	R	258	39	10,062	A	6/21/2018	48
NWLEEST	040	NW LEE ST	NW 11TH ST	NW 12TH ST	2	R	281	19	5,339	A	6/21/2018	48
NWRHODST	010	NW RHODODENDRON ST	NW 56TH ST	NW 60TH ST	2	R	959	19	18,221	A	6/21/2018	48
SWABBEST	040	SW ABBEY ST	SW 6TH ST	PAVEMENT CHANGE	2	R	209	40	8,360	A	7/3/2018	48
NE70THST	010	NE 70TH ST	NE AVERY ST	NE 70TH DR	2	R	996	32	31,872	A	6/20/2018	47
NELAKEDR	020	NE LAKEWOOD DR	NE LISI PL	END	2	R	1218	35	42,630	A	6/20/2018	47
NW60THST	010	NW 60TH ST	O C HWY	304 NW 60TH ST	2	C	662	20	13,240	A	6/21/2018	47
SWBAYVLN	010	SW BAY VIEW LN	SW 12TH ST	END OF ROAD	1	R	259	16	4,144	A	7/3/2018	47
SWBAYLST	020	SW BAYLEY ST	SW 10TH ST	SW 11TH ST	2	R	200	40	8,000	A	7/3/2018	47
NE7THDR	030	NE 7TH DR	NE JEFFERIS CT	END OF ROAD	2	R	320	35	11,200	A	6/20/2018	46
NWHURBST	020	NW HURBERT ST	NW 3RD ST	NW 6TH ST	2	R	620	24	14,880	A	6/21/2018	46
NW54THCT	010	NW 54TH CT	NW PINERY ST	END OF ROAD	2	R	183	27	4,941	A	6/21/2018	45
SPINEST	010	S PINE ST	SE 11TH ST	SE 10TH ST	2	R	280	22	6,160	A	7/3/2018	45

FC (Functional Classification): A (Arterial), C (Collector), R (Residential), NCE (Private)
ST (Surface Type): A (AC), G (Gravel), O (AC/AC), P (PCC), S (Surface Treated)

City of Newport
PCI Listing Report - Sorted by Descending PCI

Street ID	Section ID	Street Name	Begin Location	End Location	Ln	FC	Length (ft)	Width (ft)	Area (sf)	ST	PCI Date	PCI
SW11THST	030	SW 11TH ST	SW ABBEY ST	END OF ROAD	2	R	250	20	5,000	A	7/3/2018	45
NE1STST	010	NE 1ST ST	O C HWY	NE FOGARTY ST	2	R	2002	40	80,080	A	7/3/2018	44
NEWINDDR	010	NE WINDMILL DR	NE 54TH ST	EVERGREEN LN	2	R	884	34	30,056	A	6/20/2018	44
NWGRVST	050	NW GROVE ST	NW 15TH ST	NW 16TH ST	2	R	274	35	9,590	A	6/21/2018	44
SE2NDST	020	SE 2ND ST	SE HARNEY ST	SE MOORE DR	2	C	300	38	11,400	A	7/3/2018	44
NESHORPI	010	NE SHORE PINE CT	NE 69TH PL	END OF ROAD	2	R	258	28	7,224	A	7/3/2018	43
NE2NDST	030	NE 2ND ST	NE DOUGLAS ST	NE EADS ST	2	R	331	40	13,240	A	7/3/2018	42
NE7THST	020	NE 7TH ST	NE EADS ST	NE ILERST	2	R	944	36	33,984	A	7/3/2018	42
NEDOUGST	050	NE DOUGLAS ST	NE 10TH CT	NE 11TH ST	2	R	219	39	8,541	A	6/20/2018	42
NESTEERD	010	NE STEENSEN RD	NE YAQUINA HEIGHTS DR	PAVEMENT END	2	R	476	18	8,568	A	7/3/2018	42
NW20THST	010	NW 20TH ST	O C HWY	NW NYE ST	2	R	590	22	12,980	A	6/21/2018	41
NWHIGHST	010	NW HIGH ST	W OLIVE ST	END OF ROAD	2	R	550	39	21,450	A	6/21/2018	40
NWPINEST	010	NW PINERY ST	NW 54TH ST	NW 55TH ST	2	R	156	38	5,928	A	6/21/2018	40
SW10THST	040	SW 10TH ST	SW ALDER ST	SW LEE ST	2	R	730	32	23,360	S	7/3/2018	40
NEHARNST	020	NE HARNEY ST	NE BIG CREEK RD	NE 31ST ST	2	A	1332	32	42,624	A	6/20/2018	39
NW22NDST	020	NW 22ND ST	NW OCEANVIEW DR	NW EDENVIEW WAY	2	R	337	39	13,143	A	6/21/2018	38
NWTHOMST	010	NW THOMPSON ST	NW 14TH ST	NW 15TH ST	2	R	311	23	7,153	A	6/21/2018	38
SEVIEWDR	020	SE VIEW DR	SE SPRUC WAY	PAVEMENT CHANGE	2	R	280	34	9,520	A	7/3/2018	38
SW10THST	010	SW 10TH ST	O C HWY	SW BAYLEY ST	2	C	277	40	11,080	S	7/3/2018	38
SW2NDST	010	SW 2ND ST	O C HWY	SW ELIZABETH ST	2	C	2456	39	95,784	A	6/21/2018	38
SWCOTTST	010	SW COTTAGE ST	W OLIVE ST	SW 2ND ST	2	R	608	27	16,416	A	6/21/2018	38
NEGOLFCO	010	NE GOLF COURSE DR	NE MEGGINSON ST	355 NE GOLF COURSE DR	2	R	1229	15	18,435	A	6/20/2018	37
NWCOASST	030	NW COAST ST	NW 8TH ST	NW 9THST	2	C	292	39	11,388	A	6/21/2018	37
SWFALLST	010	SW FALL ST	SW ELIZABETH ST	SW 9TH ST	2	C	1139	40	45,560	A	7/3/2018	37
NW6THST	020	NW 6TH ST	NW COTTAGE ST	NW COAST ST	2	C	846	35	29,610	A	6/21/2018	36
SEMOORDR	020	SE MOORE DR	VIEW	CORVALLIS NEWPORT HWY	2	C	840	40	33,600	A	7/3/2018	36
SWGOVEST	010	SW GOVERNMENT ST	SW9TH ST	PAVEMENT CHANGE	2	R	459	18	8,262	S	7/3/2018	36
NW60THST	020	NW 60TH ST	403 NW 60TH ST	NW RHODODENDRON ST	2	R	406	35	14,210	A	6/21/2018	35
NEEVERLN	020	NE EVERGREEN LN	NE 58TH CT	NE 59TH ST	2	R	230	32	7,360	A	6/20/2018	34
NEFOGAST	010	NE FOGARTY ST	NE 10TH ST	NE 11 ST	2	R	326	36	11,736	A	6/20/2018	34
NEJACKPL	010	NE JACKSON PL	S END	NE LAKEWOOD DR	2	R	361	35	12,635	A	6/20/2018	33
NWGRVST	040	NW GROVE ST	NW 12TH ST	NW 13THST	2	R	315	38	11,970	A	6/21/2018	33
NW2NDCT	010	NW 2ND CT	NW CLIFF ST	NW COAST ST	2	R	313	27	8,451	A	6/21/2018	32
NWBROOST	010	NW BROOK ST	W OLIVE ST	NW 3RD ST	2	R	602	34	20,468	A	6/21/2018	32
SWCOASST	010	SW COAST ST	W OLIVE ST	SW 2ND ST	2	R	657	38	24,966	A	6/21/2018	32
NW2NDST	010	NW 2ND ST	NW CLIFF ST	NW COAST ST	2	R	265	28	7,420	A	6/21/2018	31
SE12THST	010	SE 12TH ST	SE PENTER LN	END OF ROAD	1	R	164	26	4,264	A	7/3/2018	31
SWABBEST	010	SW ABBEY ST	SW ABBEY/HARBOR WAY SPLIT	E END	2	C	473	20	9,460	A	7/3/2018	31
NW33RDST	010	NW 33RD ST	NW OCEANVIEW DR	END OF ROAD	2	R	219	32	7,008	A	6/21/2018	30
NEDOUGST	070	NE DOUGLAS ST	NE 20TH PL	END	2	R	938	36	33,768	A	6/20/2018	28
SEMARIDR	010	SE MARINE DR	SE VISTA DR	E END	2	R	267	20	5,340	A	7/3/2018	28
NE10THST	030	NE 10TH ST	NE EADS ST	NE FOGARTY ST	2	R	229	35	8,015	A	6/20/2018	27
NE7THDR	020	NE 7TH DR	PAVEMENT CHANGE	NE JEFFERIES CT	2	R	890	36	32,040	A	7/3/2018	27
SW12THST	010	SW 12TH ST	SW NATERLIN DR	SW BAY ST	2	R	734	26	19,084	S	7/3/2018	26
NW54THST	010	NW 54TH ST	NW PINERY ST	NE MEANDER ST	2	R	433	27	11,691	A	6/21/2018	24
NW57THST	010	NW 57TH ST	NW GLADYS ST	END OF ROAD	1	R	463	15	6,945	A	6/21/2018	24
NEAVERST	030	NE AVERY ST	NE 5TH ST	NE 6TH ST	2	R	232	40	9,280	A	6/20/2018	22

FC (Functional Classification): A (Arterial), C (Collector), R (Residential), NCE (Private)
ST (Surface Type): A (AC), G (Gravel), O (AC/AC), P (PCC), S (Surface Treated)

City of Newport
PCI Listing Report - Sorted by Descending PCI

Street ID	Section ID	Street Name	Begin Location	End Location	Ln	FC	Length (ft)	Width (ft)	Area (sf)	ST	PCI Date	PCI
SWBAYST	010	SW BAY ST	SW 10TH ST	SW 12TH ST	2	R	505	40	20,200	S	7/3/2018	22
NE56THST	010	NE 56TH ST	NE 54TH ST	109 56TH ST	2	R	1049	22	23,078	A	6/20/2018	20
NE60THST	010	NE 60TH ST	O C HWY	END OF ROAD	2	R	405	22	8,910	A	6/20/2018	20
NEHARNST	010	NE HARNEY ST	CORVALLIS NEWPORT HWY	NE 3RD ST	2	A	593	26	15,418	A	7/3/2018	20
NEMEGGST	020	NE MEGGINSON ST	NE 40TH ST	NE GOLF COURSE DR	2	R	775	19	14,725	A	6/20/2018	20
SERIOVI	010	SE RIO VISTA DR	SE VISTA DR	END OF ROAD	2	R	378	20	7,560	A	7/3/2018	20
NE57THST	010	NE 57TH ST	O C HWY	BEGIN GRAVEL	1	R	251	16	4,016	A	6/20/2018	15
SW6THST	040	SW 6TH ST	SW HURBERT ST	END OF ROAD	2	R	202	32	6,464	S	7/3/2018	15
SW7THST	050	SW 7TH ST	SW ALDER ST	SW HURBERT ST	2	C	374	37	13,838	A	7/3/2018	15
NWCHERLN	010	NW CHEROKEE LN	S END	N END	2	R	498	17	8,466	A	6/21/2018	13
NE40THST	010	NE 40TH ST	O C HWY	NE MEGGINSIN ST	2	R	198	19	3,762	A	6/20/2018	12
NEBIGCR	010	NE BIG CREEK RD	NE FOGERTY ST	BEGIN GRAVEL	2	R	973	20	19,460	A	6/20/2018	11
NE56THCT	010	NE 56TH CT	NE LUCKY GAP ST	END OF ROAD	2	R	353	19	6,707	A	6/20/2018	8
NE9THST	060	NE 9TH ST	NE EADS ST	NE FOGARTY ST	2	R	204	36	7,344	A	6/20/2018	6
NW58THST	020	NW 58TH ST	121 NW 58TH ST	NW BIGGS ST	2	R	427	36	15,372	A	6/21/2018	4
NWWADEWY	010	NW WADE WY	O C HWY	NW CHEROKEE LN	1	R	176	15	2,640	A	6/21/2018	1
NE48THST	010	NE 48TH ST	O C HWY	END OF ROAD	2	R	114	20	2,280	A	6/20/2018	0
NELAURCT	010	NE LAUREL CT	NE LAUREL ST	END OF ROAD	1	NCR	115	20	2,300	P		0
NW54THST	020	NW 54TH ST	NW ROCKY WAY	END OF ROAD	1	NCR	50	18	900	A		0
NE10THCT	010	NE 10TH CT	DEAD END	NE AVERY ST	2	R	105	33	3,465	G		
NE10THST	020	NE 10TH ST	W END	NE EADS ST	2	R	174	23	4,002	G		
NE11THST	020	NE 11TH ST	NE EADS ST	E END	2	R	405	20	8,100	G		
NE17THCT	020	NE 17TH CT	BEGIN GRAVEL	END	1	R	404	15	6,060	G		
NE1STST	020	NE 1ST ST	NE FOGARTY ST	NE GRANT ST	2	R	338	30	10,140	G		
NE2NDST	040	NE 2ND ST	NE EADS ST	END OF ROAD	2	R	347	27	9,369	G		
NE3RDST	020	NE 3RD ST	SE COOS ST	NE DOUGLAS ST	2	R	325	21	6,825	G		
NE52NDST	020	NE 52ND ST	NE LUCKY GAP ST	END	1	R	336	15	5,040	G		
NE53RDST	010	NE 53RD ST	NE LUCKY GAP ST	END	2	R	336	19	6,384	G		
NE55THST	020	NE 55TH ST	NE LUCKY GAP ST	E END	2	R	306	16	4,896	G		
NE56THST	020	NE 56TH ST	109 NE 56TH ST	NE LUCKY GAP ST	2	R	500	18	9,000	G		
NE57THST	020	NE 57TH ST	BEGIN GRAVEL	END OF ROAD	2	R	1409	18	25,362	G		
NE5THST	020	NE 5TH ST	NE NORMAN ST	END OF ROAD	1	R	326	17	5,542	G		
NE72NDST	010	NE 72ND ST	END OF ROAD	NE AVERY ST	2	R	469	18	8,442	G		
NE73RDST	020	NE 73RD ST	94' PAST NE AVERY	SPLIT IN ROAD	2	R	276	35	9,660	G		
NE8THST	040	NE 8TH ST	NE GRANT ST	E END	2	R	163	20	3,260	G		
NE9THST	020	NE 9TH ST	NE AVERY ST	E END	2	R	231	23	5,313	G		
NE9THST	030	NE 9TH ST	W END	END GRAVEL	1	R	96	13	1,248	G		
NE9THST	070	NE 9TH ST	NE FOGARTY ST	NE GRANT ST	2	R	235	36	8,460	G		
NEAVERST	010	NE AVERY ST	NE 3RD ST	NE 4TH ST	2	R	242	28	6,776	G		
NEBIGCR	020	NE BIG CREEK RD	BEGIN GRAVEL	END GRAVEL	2	R	2269	20	45,380	G		
NEBIGCR	040	NE BIG CREEK RD	CITY OF NEWPORT WATERSHED	5707 NE BIG CREEK ROAD (MARKED PRIVATE)	2	R	9096	20	181,920	G		
NEDOUGST	030	NE DOUGLAS ST	NE 8TH ST	NE 9TH ST	2	R	345	27	9,315	G		
NEDOUGST	040	NE DOUGLAS ST	NE 9TH ST	END OF ROAD	2	R	124	19	2,356	G		
NEFOGAST	020	NE FOGARTY ST	NE 11TH ST	NE 12TH ST	2	R	167	20	3,340	G		
NEGOLFCO	020	NE GOLF COURSE DR	355 GOLD COURSE DR	END OF ROAD	1	R	829	10	8,290	G		
NEGRANTST	010	NE GRANT ST	NE 1ST ST	NE 3RD ST	2	R	385	30	11,550	G		

FC (Functional Classification): A (Arterial), C (Collector), R (Residential), NCE (Private)
ST (Surface Type): A (AC), G (Gravel), O (AC/AC), P (PCC), S (Surface Treated)

City of Newport
PCI Listing Report - Sorted by **Descending PCI**

Street ID	Section ID	Street Name	Begin Location	End Location	Ln	FC	Length (ft)	Width (ft)	Area (sf)	ST	PCI Date	PCI
NEGRANTST	020	NE GRANT ST	N END	NE 9TH ST	2	R	539	19	10,241	G		
NEGRANTST	040	NE GRANT ST	NE 7TH ST	S END	2	R	177	18	3,186	G		
NEHAZEPL	010	NE HAZEL PL	NE 57TH ST	END OF ROAD	1	R	438	12	5,256	G		
NEIRONMO	010	NE IRON MOUNTAIN RD	NE AVERY ST	END	2	R	1160	20	23,200	G		
NELUCKGA	020	NE LUCKY GAP ST	NE 54TH ST	NE 55TH ST	2	R	214	17	3,638	G		
NELUCKGA	030	NE LUCKY GAP ST	NE 56TH ST	NE 57TH ST	2	R	334	18	6,012	G		
NEMEGGST	010	NE MEGGINSON ST	NE 41ST ST	NE 40TH ST	1	R	316	15	4,740	G		
NENORMST	010	NE NORMAN ST	NE NEWPORT HEIGHTS DR	NE 5TH ST	1	R	305	15	4,575	G		
NEPOLKDR	010	NE POLK DR	NE NEWPORT HEIGHTS DR	END OF ROAD	1	R	979	12	11,748	G		
NW10THST	020	NW 10TH ST	NW SPRING ST	W END	2	R	243	25	6,075	G		
NW13THST	010	NW 13TH ST	NW GROVE ST	NW NYE ST	2	R	245	22	5,390	G		
NW13THST	020	NW 13TH ST	NW NYE ST	END	2	R	115	18	2,070	G		
NW14THST	020	NW 14TH ST	NW OCEANVIEW DR	END OF ROAD	2	R	270	20	5,400	G		
NW16THST	020	NW 16TH ST	NW GROVE ST	NW NYE ST	2	R	299	18	5,382	G		
NW16THST	040	NW 16TH ST	NW OCEANVIEW DR	END	1	R	325	18	5,850	G		
NW17THST	030	NW 17TH ST	NW NYE ST	END	1	R	206	11	2,266	G		
NW20THST	020	NW 20TH ST	NW OCEANVIEW DR	END	2	R	315	20	6,300	G		
NW23RDST	010	NW 23RD ST	NW NYE ST	END OF ROAD	2	R	272	22	5,984	G		
NW24THST	010	NW 24TH ST	NW NYE ST	E END	1	R	133	14	1,862	G		
NW25THST	010	NW 25TH ST	W END	E END	1	R	388	15	5,820	G		
NW26THST	010	NW 26TH ST	NW NYE ST	END	1	R	135	15	2,025	G		
NW46THST	010	NW 46TH ST	O C HWY	NW CHEROKEE LN	1	R	195	12	2,340	G		
NW54THST	030	NW 54TH ST	O C HWY	ROAD NARROWS	2	R	140	29	4,060	G		
NW54THST	040	NW 54TH ST	ROAD NARROWS 140' W/OF O C HWY	END	1	R	240	13	3,120	G		
NW55THST	020	NW 55TH ST	BEGIN GRAVEL	NW MEANDER ST	2	R	1771	22	38,962	G		
NW57THST	020	NW 57TH ST	NW BIGGS ST	END	2	R	786	18	14,148	G		
NW58THST	030	NW 58TH ST	NW BIGGS ST	END OF ROAD	2	R	598	24	14,352	G		
NW59THST	010	NW 59TH ST	NE BIGGS ST	END OF ROAD	2	R	560	22	12,320	G		
NW5THST	010	NW 5TH ST	NW NYE ST	NW HURBERT ST	1	R	612	12	7,344	G		
NW68THST	010	NW 68TH ST	O C HWY	N END	2	R	842	15	12,630	G		
NW70THST	010	NW 70TH ST	O C HWY	END OF ROAD	1	R	483	12	5,796	G		
NW77THCT	010	NW 77TH CT	O C HWY	END OF ROAD	2	R	189	20	3,780	G		
NW8THST	020	NW 8TH ST	NW NYE ST	NW COTTAGE ST	2	C	393	20	7,860	G		
NW8THST	040	NW 8TH ST	NW SPRING ST	NW BROOK ST	2	R	102	32	3,264	G		
NW9THST	010	NW 9TH ST	NW COAST ST	NW SPRING ST	2	R	277	24	6,648	G		
NW9THST	020	NW 9TH ST	NW SPRING ST	NW HURBERT ST	2	R	285	18	5,130	G		
NWALPIST	020	NW ALPINE ST	BEGIN GRAVEL	NW 6TH ST	2	R	183	19	3,477	G		
NWALPIST	040	NW ALPINE ST	BEGIN GRAVEL	END	2	R	62	15	930	G		
NWBEACDR	010	NW BEACH DR	NW COAST ST @ SIGN FOR NYE BEACH HISTORIC DISTRICT	BEGIN AC	1	R	481	19	9,139	S		
NWBIGGST	020	NW BIGGS ST	NW58TH ST	NW 59TH ST	2	R	200	22	4,400	G		
NWBROOST	020	NW BROOK ST	NW 6TH ST	S END	2	R	331	17	5,627	G		
NWBROOST	030	NW BROOK ST	NW 8TH ST	NW 9TH ST	1	R	293	14	4,102	G		
NWCLIFST	010	NW CLIFF ST	W OLIVE ST	NW 3RD ST	1	R	651	22	14,322	S		
NWCOASST	040	NW COAST ST	NW 9TH ST	END	2	R	180	18	3,240	G		
NWCOTTST	020	NW COTTAGE ST	NW 6TH ST	NW 8TH ST	2	R	612	18	11,016	G		
NWCOTTST	030	NW COTTAGE ST	NW 10TH ST	END OF ROAD	1	R	212	14	2,968	G		

FC (Functional Classification): A (Arterial), C (Collector), R (Residential), NCE (Private)
ST (Surface Type): A (AC), G (Gravel), O (AC/AC), P (PCC), S (Surface Treated)

City of Newport
PCI Listing Report - Sorted by Descending PCI

Street ID	Section ID	Street Name	Begin Location	End Location	Ln	FC	Length (ft)	Width (ft)	Area (sf)	ST	PCI Date	PCI
NWGLADST	010	NW GLADYS ST	NW 56TH ST	NW 58TH ST	2	R	464	22	10,208	G		
NWGROVST	010	NW GROVE ST	NW 6TH ST	END OF ROAD	1	R	255	16	4,080	G		
NWGROVST	020	NW GROVE ST	NW 10TH ST	NW 11 ST	2	R	302	25	7,550	G		
NWHIGHST	030	NW HIGH ST	NW 6TH ST	NW 8TH ST	2	R	628	24	15,072	G		
NWHIGHST	040	NW HIGH ST	NW 9TH ST	NW 10TH ST	2	R	303	20	6,060	G		
NWHURBST	030	NW HURBERT ST	NW 6TH ST	N END	2	R	123	30	3,690	G		
NWHURBST	040	NW HURBERT ST	NW 9TH ST	NW 10TH ST	2	R	303	16	4,848	G		
NWHURBST	060	NW HURBERT ST	NW 15TH ST	NW 16TH ST	2	R	279	21	5,859	G		
NWLAKEST	010	NW LAKE ST	S END	NW 10TH ST	2	R	214	18	3,852	G		
NWLAKEST	030	NW LAKE ST	NW 11TH ST	NW 12TH ST	2	R	285	34	9,690	G		
NWLAKEST	040	NW LAKE ST	NW 12TH ST	N END	2	R	242	20	4,840	G		
NWLAKEST	050	NW LAKE ST	NW 15TH ST	END OF ROAD	2	R	540	18	9,720	G		
NWLEEST	010	NW LEE ST	NW 3RD ST	END	1	R	120	20	2,400	G		
NWLEEST	020	NW LEE ST	NW 5TH ST	NW 6TH ST	1	R	192	19	3,648	G		
NWMEANST	030	NW MEANDER ST	NW 56TH ST	END	1	R	168	14	2,352	G		
NWNYEST	040	NW NYE ST	NW 15TH ST	NW 17TH ST	2	R	440	21	9,240	G		
NWNYEST	070	NW NYE ST	NW EDENVIEW	NW 26TH ST	2	R	765	24	18,360	G		
NWPARKST	010	NW PARK ST	NW 17TH ST	END	1	R	361	9	3,249	G		
NWPINEST	020	NW PINERY ST	NW 55T ST	END OF ROAD	2	R	141	20	2,820	G		
NWRHODST	020	NW RHODODENDRON ST	NW 55TH ST	NW 56TH ST	2	R	220	19	4,180	G		
NWRHODST	030	NW RHODODENDRON ST	NW 55T ST	END	2	R	119	19	2,261	G		
NWROCKWY	010	NW ROCKY WY	NW GILBERT WAY	NW LIGHTHOUSE DR	1	R	406	12	4,872	G		
SPINEST	020	S PINE ST	SE 11TH ST	SW FALL ST	1	R	220	22	4,840	G		
SE11THST	010	SE 11TH ST	S PINE ST	END OF ROAD	1	R	332	13	4,316	G		
SE1STST	030	SE 1ST ST	SE FOGARTY ST	W END	1	R	230	16	3,680	G		
SE29THST	010	SE 29TH ST	SW 30TH ST	SW BRANT ST	1	R	739	16	11,824	G		
SE2NDST	030	SE 2ND ST	SE HARNEY ST	SE FOGARTY ST	1	R	590	20	11,800	G		
SE34THST	010	SE 34TH ST	SE CHESNUT ST	END OR ROAD	1	R	223	12	2,676	G		
SEBENPL	010	SE BENSON PL	SE BENSON RD	S END	1	R	572	12	6,864	G		
SEELMST	010	SE ELM ST	SE 35TH ST	S END	1	R	352	12	4,224	G		
SEFLEMST	010	SE FLEMING ST	SE 44TH ST	SE 43RD ST	2	R	280	24	6,720	G		
SEORMST	010	SE NORMAN ST	CORVALLIS NEWPORT HWY	S END	1	R	781	18	14,058	G		
SW10THST	020	SW 10TH ST	SW BAYLEY ST	SW BAY ST	2	R	321	30	9,630	G		
SW10THST	030	SW 10TH ST	SW ABBEY ST	END OF ROAD	2	R	321	30	9,630	G		
SW12THST	020	SW 12TH ST	SW BAY ST	SW CASE ST	2	R	321	24	7,704	G		
SW12THST	030	SW 12TH ST	SW FALL ST	END OF ROAD	1	R	334	14	4,676	G		
SW12THST	040	SW 12TH ST	SW HUBERT ST	END OF ROAD	1	R	174	18	3,132	G		
SW28THST	010	SW 28TH ST	SW BRANT ST	END OF ROAD	2	R	212	20	4,240	G		
SW29THST	010	SW 29TH ST	SW 30TH ST	SW BRANT ST	1	R	801	18	14,418	G		
SW5THST	030	SW 5TH ST	SW SURF ST	SW ALDER ST	1	R	372	16	5,952	G		
SW6THST	020	SW 6TH ST	SW FALL ST	END OF ROAD	2	R	161	36	5,796	G		
SW6THST	030	SW 6TH ST	SW NEFF WAY	END OF ROAD	2	R	73	38	2,774	G		
SW7THST	010	SW 7TH ST	SW BAYLEY ST	END OF ROAD	2	R	896	26	23,296	G		
SW7THST	020	SW 7TH ST	SW ABBEY ST	SW FALL ST	2	R	331	20	6,620	G		
SW7THST	030	SW 7TH ST	SW FALL ST	END OF ROAD	2	R	272	32	8,704	G		
SW7THST	060	SW 7TH ST	SW ALDER ST	END OF ROAD	1	R	145	16	2,320	G		
SWCLIFST	010	SW CLIFF ST	SW 2ND ST	END OF ROAD	1	R	72	14	1,008	G		

FC (Functional Classification): A (Arterial), C (Collector), R (Residential), NCE (Private)
ST (Surface Type): A (AC), G (Gravel), O (AC/AC), P (PCC), S (Surface Treated)

City of Newport
 PCI Listing Report - Sorted by **Descending PCI**

Street ID	Section ID	Street Name	Begin Location	End Location	Ln	FC	Length (ft)	Width (ft)	Area (sf)	ST	PCI Date	PCI
SWDOLPST	010	SW DOLPHIN ST	SW 2ND ST	END OF ROAD	2	R	151	30	4,530	G		
SWMARKST	010	SW MARK ST	SW GOVERNMENT ST	SW PARK ST	2	R	1062	20	21,240	G		
SWPARKST	010	SW PARK ST	SW ELIZABETH ST	SW MARK ST	2	R	246	20	4,920	G		
SWSURFST	010	SW SURF ST	SW 5TH ST	SW2NDST	2	R	495	18	8,910	G		
SWWOODST	010	SW WOODS ST	SW ELIZABETH ST	SW 7TH ST	2	R	1078	18	19,404	G		

APPENDIX B

Maintenance and Rehabilitation Decision Tree

Maintenance and Rehabilitation (M&R) Decision Tree

This report presents the current maintenance and rehabilitation decision tree that exists in the database. The decision tree forms the basis for all of the budgetary computations that are included in this volume. ***Changes to the decision tree will make the results in the budget reports invalid.*** All pavement treatment unit costs relevant to the street types in the database were updated.

The decision tree lists the treatments and costs selected for preventive maintenance and rehabilitation activities. Each line represents a specific combination of functional classification and surface type.

The preventive maintenance portion of the report is identified as Condition Category I – Very Good. All preventive maintenance treatment listings are assigned only to sections in Condition Category I where the $PCI \geq 70$. Sections with PCI values less than 70 are assigned to treatments listed in Categories II through V.

In the preventive maintenance category ($PCI \geq 70$), a time sequence is used to identify the appropriate treatment and cost. Each preventive maintenance treatment description consists of three parts: 1) a CRACK treatment, 2) a SURFACE treatment, and 3) a RESTORATION treatment. These three parts allow the user to specify one of three different preventive maintenance treatments depending on the prior maintenance history of the section.

1. The CRACK treatment part can be used to specify the most frequent type of preventive maintenance activity planned (typically crack seals).
2. The SURFACE treatment part can be used to specify more extensive and less frequent preventive maintenance activities, such as chip seals or slurry seals. For example, a crack seal can be specified on a 3-year cycle with a slurry seal specified after 5 years.
3. The RESTORATION part can be used to specify a surface restoration treatment (such as an overlay) to be performed after a specified number of surface treatments. For example, after a certain number of successive slurry seals, an overlay can be specified instead of another slurry seal.

Rehabilitation treatments are assigned to sections in Condition Categories II through V (PCI less than 70). Each line is defined by a specific combination of functional classification, surface type, and condition category.

COLUMN	DESCRIPTION
Functional Class	Functional Classification identifying the branch number.
Surface	Surface Type identifying the branch number.
Condition Category	Condition Category (I through V).
Treatment Type	First Row (Crack Treatment) indicates localized treatment (e.g. crack sealing). Second Row (Surface Treatment) indicates surface treatment (e.g. slurry sealing). Third Row (Restoration Treatment) indicates surface restoration (e.g. overlay).
Treatment	Name of treatments from the "Treatment Descriptions" report.


COLUMN	DESCRIPTION
Yrs. Between Crack Seals	First Row - number of years between successive treatment applications specified in the first row (i.e. CRACK treatment).
Yrs. Between Surface Seals	Second Row - number of years between successive treatment applications specified in the second row (i.e. SURFACE treatment).
Number of Sequential Seals	Number of times that the treatment application in the second row (i.e. SURFACE treatment) will be performed prior to performing the treatment application in the third row.

Note that the treatments assigned to each section should not be blindly followed in preparing a street maintenance program. Engineering judgment and project level analysis should be applied to ensure that the treatment is appropriate and cost effective for the section.

Decision Tree

Printed: 01/21/2019


Functional Class	Surface	Condition Category	Treatment Type	Treatment	Cost/Sq Yd, except Seal Cracks in LF:	Yrs Between Crack Seals	Yrs Between Surface Seals	# of Surface Seals before Overlay	
Arterial	AC	I - Very Good	Crack Treatment	SEAL CRACKS	\$1.00	4			
			Surface Treatment	CHIP SEAL	\$4.50		7		
			Restoration Treatment	DO NOTHING	\$0.00				9
		II - Good, Non-Load Related		SLURRY SEAL W/BR	\$4.50			7	
		III - Good, Load Related		CHIP SEAL W/BR	\$7.00			7	
		IV - Poor		2" MILL AND OVERLAY W/BR	\$52.50				
	V - Very Poor		RECONSTRUCT STRUCTURE (AC)	\$114.00					
	AC/AC	I - Very Good	Crack Treatment	SEAL CRACKS	\$1.00	4			
			Surface Treatment	CHIP SEAL	\$4.50			7	
			Restoration Treatment	DO NOTHING	\$0.00				9
		II - Good, Non-Load Related		SLURRY SEAL W/BR	\$4.50			7	
		III - Good, Load Related		CHIP SEAL W/BR	\$7.00			7	
		IV - Poor		2" MILL AND OVERLAY W/BR	\$52.50				
	V - Very Poor		RECONSTRUCT STRUCTURE (AC)	\$114.00					
	AC/PCC	I - Very Good	Crack Treatment	SEAL CRACKS	\$0.60	3			
Surface Treatment			SINGLE CHIP SEAL	\$0.74			6		
Restoration Treatment			MILL AND THICK OVERLAY	\$7.23				2	
II - Good, Non-Load Related			DOUBLE CHIP SEAL	\$1.52					
III - Good, Load Related			HEATER SCARIFY & OVERLAY	\$5.95					
IV - Poor			HEATER SCARIFY & OVERLAY	\$6.14					
V - Very Poor		RECONSTRUCT SURFACE (AC)	\$14.00						
PCC	I - Very Good	Crack Treatment	DO NOTHING	\$0.00	3				
		Surface Treatment	DO NOTHING	\$0.00			99		
		Restoration Treatment	DO NOTHING	\$0.00				100	
	II - Good, Non-Load Related		DO NOTHING	\$1.11					
	III - Good, Load Related		DO NOTHING	\$1.51					
	IV - Poor		THICK AC OVERLAY(2.5 INCHES)	\$1.92					
	V - Very Poor		RECONSTRUCT STRUCTURE (AC)	\$14.00					

 Functional Class and Surface combination not used

Decision Tree

Printed: 01/21/2019


Functional Class	Surface	Condition Category	Treatment Type	Treatment	Cost/Sq Yd, except Seal Cracks in LF:	Yrs Between Crack Seals	Yrs Between Surface Seals	# of Surface Seals before Overlay
Arterial	ST	I - Very Good	Crack Treatment	DO NOTHING	\$0.00	9		
			Surface Treatment	DO NOTHING	\$0.00		99	
			Restoration Treatment	DO NOTHING	\$0.00			100
		II - Good, Non-Load Related		SINGLE CHIP SEAL	\$1.11			
		III - Good, Load Related		SINGLE CHIP SEAL	\$1.51			
		IV - Poor		SINGLE CHIP SEAL	\$1.92			
		V - Very Poor		THICK AC OVERLAY(2.5 INCHES)	\$7.67			

 Functional Class and Surface combination not used

Decision Tree

Printed: 01/21/2019


Functional Class	Surface	Condition Category	Treatment Type	Treatment	Cost/Sq Yd, except Seal Cracks in LF:	Yrs Between Crack Seals	Yrs Between Surface Seals	# of Surface Seals before Overlay
Collector	AC	I - Very Good	Crack Treatment	SEAL CRACKS	\$1.00	4		
			Surface Treatment	CHIP SEAL	\$4.50		7	
			Restoration Treatment	DO NOTHING	\$0.00			9
		II - Good, Non-Load Related		SLURRY SEAL W/BR	\$4.50		7	
		III - Good, Load Related		CHIP SEAL W/BR	\$7.00		7	
		IV - Poor		2" MILL AND OVERLAY W/BR	\$52.50			
	V - Very Poor		RECONSTRUCT STRUCTURE (AC)	\$114.00				
	AC/AC	I - Very Good	Crack Treatment	SEAL CRACKS	\$1.00	4		
			Surface Treatment	CHIP SEAL	\$4.50		7	
			Restoration Treatment	DO NOTHING	\$0.00			9
		II - Good, Non-Load Related		SLURRY SEAL W/BR	\$4.50		7	
		III - Good, Load Related		CHIP SEAL W/BR	\$7.00		7	
		IV - Poor		2" MILL AND OVERLAY W/BR	\$52.50			
	V - Very Poor		RECONSTRUCT STRUCTURE (AC)	\$114.00				
	AC/PCC	I - Very Good	Crack Treatment	SEAL CRACKS	\$0.60	4		
Surface Treatment			SINGLE CHIP SEAL	\$0.74		7		
Restoration Treatment			MILL AND THIN OVERLAY	\$5.04			3	
II - Good, Non-Load Related			DOUBLE CHIP SEAL	\$1.52				
III - Good, Load Related			HEATER SCARIFY & OVERLAY	\$5.95				
IV - Poor			HEATER SCARIFY & OVERLAY	\$6.14				
V - Very Poor		RECONSTRUCT STRUCTURE (AC)	\$11.38					
PCC	I - Very Good	Crack Treatment	DO NOTHING	\$0.00	9			
		Surface Treatment	DO NOTHING	\$0.00		99		
		Restoration Treatment	DO NOTHING	\$0.00			100	
	II - Good, Non-Load Related		DO NOTHING	\$1.11				
	III - Good, Load Related		DO NOTHING	\$1.51				
	IV - Poor		THICK AC OVERLAY(2.5 INCHES)	\$1.92				
	V - Very Poor		THIN AC OVERLAY(1.5 INCHES)	\$7.47				

 Functional Class and Surface combination not used

Decision Tree

Printed: 01/21/2019


Functional Class	Surface	Condition Category	Treatment Type	Treatment	Cost/Sq Yd, except Seal Cracks in LF:	Yrs Between Crack Seals	Yrs Between Surface Seals	# of Surface Seals before Overlay
Collector	ST	I - Very Good	Crack Treatment	DO NOTHING	\$0.00	9		
			Surface Treatment	DO NOTHING	\$0.00		99	
			Restoration Treatment	DO NOTHING	\$0.00			100
		II - Good, Non-Load Related		DO NOTHING	\$0.00			
		III - Good, Load Related		CHIP SEAL W/BR	\$7.00		7	
		IV - Poor		CHIP SEAL W/BR	\$7.00		7	
		V - Very Poor		CHIP SEAL W/BR	\$7.00		7	

 Functional Class and Surface combination not used

Decision Tree

Printed: 01/21/2019


Functional Class	Surface	Condition Category	Treatment Type	Treatment	Cost/Sq Yd, except Seal Cracks in LF:	Yrs Between Crack Seals	Yrs Between Surface Seals	# of Surface Seals before Overlay
Residential/Local	AC	I - Very Good	Crack Treatment	SEAL CRACKS	\$1.00	4		
			Surface Treatment	CHIP SEAL	\$4.50		8	
			Restoration Treatment	DO NOTHING	\$0.00			9
		II - Good, Non-Load Related		SLURRY SEAL W/BR	\$4.50		8	
		III - Good, Load Related		CHIP SEAL W/BR	\$7.00		8	
		IV - Poor		2" MILL AND OVERLAY W/BR	\$52.50			
		V - Very Poor		RECONSTRUCT STRUCTURE (AC)	\$114.00			
	AC/AC	I - Very Good	Crack Treatment	SEAL CRACKS	\$1.00	4		
			Surface Treatment	CHIP SEAL	\$4.50		8	
			Restoration Treatment	DO NOTHING	\$0.00			9
		II - Good, Non-Load Related		SLURRY SEAL W/BR	\$4.50		8	
		III - Good, Load Related		CHIP SEAL W/BR	\$7.00		8	
		IV - Poor		2" MILL AND OVERLAY W/BR	\$52.50			
	AC/PCC	I - Very Good	Crack Treatment	SEAL CRACKS	\$0.60	4		
			Surface Treatment	SINGLE CHIP SEAL	\$0.74		8	
Restoration Treatment			MILL AND THIN OVERLAY	\$5.04			3	
II - Good, Non-Load Related			DOUBLE CHIP SEAL	\$1.52				
III - Good, Load Related			HEATER SCARIFY & OVERLAY	\$5.95				
IV - Poor			HEATER SCARIFY & OVERLAY	\$6.14				
V - Very Poor			RECONSTRUCT STRUCTURE (AC)	\$8.25				
PCC	I - Very Good	Crack Treatment	DO NOTHING	\$0.00	4			
		Surface Treatment	DO NOTHING	\$0.00		99		
		Restoration Treatment	DO NOTHING	\$0.00			100	
	II - Good, Non-Load Related		DO NOTHING	\$1.11				
	III - Good, Load Related		DO NOTHING	\$0.00				
	IV - Poor		THICK AC OVERLAY(2.5 INCHES)	\$1.92				
	V - Very Poor		THICK AC OVERLAY(2.5 INCHES)	\$7.27				

 Functional Class and Surface combination not used

Decision Tree

Printed: 01/21/2019


Functional Class	Surface	Condition Category	Treatment Type	Treatment	Cost/Sq Yd, except Seal Cracks in LF:	Yrs Between Crack Seals	Yrs Between Surface Seals	# of Surface Seals before Overlay
Residential/Local	ST	I - Very Good	Crack Treatment	DO NOTHING	\$0.00	9		
			Surface Treatment	DO NOTHING	\$0.00		99	
			Restoration Treatment	DO NOTHING	\$0.00			100
		II - Good, Non-Load Related		DO NOTHING	\$0.00			
		III - Good, Load Related		CHIP SEAL W/BR	\$7.00		8	
		IV - Poor		CHIP SEAL W/BR	\$7.00		8	
		V - Very Poor		CHIP SEAL W/BR	\$7.00		8	

 Functional Class and Surface combination not used

Decision Tree

Printed: 01/21/2019


Functional Class	Surface	Condition Category	Treatment Type	Treatment	Cost/Sq Yd, except Seal Cracks in LF:	Yrs Between Crack Seals	Yrs Between Surface Seals	# of Surface Seals before Overlay
Other	AC	I - Very Good	Crack Treatment	SEAL CRACKS	\$1.60	4		
			Surface Treatment	SINGLE CHIP SEAL	\$1.74		8	
			Restoration Treatment	MILL AND THIN OVERLAY	\$5.04			3
		II - Good, Non-Load Related		SINGLE CHIP SEAL	\$1.11			
		III - Good, Load Related		THIN AC OVERLAY(1.5 INCHES)	\$3.99			
		IV - Poor		THICK AC OVERLAY(2.5 INCHES)	\$5.97			
		V - Very Poor		RECONSTRUCT STRUCTURE (AC)	\$8.75			
	AC/AC	I - Very Good	Crack Treatment	SEAL CRACKS	\$1.60	4		
			Surface Treatment	SINGLE CHIP SEAL	\$1.74		8	
			Restoration Treatment	MILL AND THIN OVERLAY	\$5.04			3
		II - Good, Non-Load Related		DOUBLE CHIP SEAL	\$1.52			
		III - Good, Load Related		HEATER SCARIFY & OVERLAY	\$5.95			
		IV - Poor		HEATER SCARIFY & OVERLAY	\$6.14			
		V - Very Poor		RECONSTRUCT STRUCTURE (AC)	\$8.75			
	AC/PCC	I - Very Good	Crack Treatment	SEAL CRACKS	\$1.60	4		
Surface Treatment			SINGLE CHIP SEAL	\$1.74		8		
Restoration Treatment			MILL AND THIN OVERLAY	\$5.04			3	
II - Good, Non-Load Related			DOUBLE CHIP SEAL	\$1.52				
III - Good, Load Related			HEATER SCARIFY & OVERLAY	\$5.95				
IV - Poor			HEATER SCARIFY & OVERLAY	\$6.14				
V - Very Poor			RECONSTRUCT STRUCTURE (AC)	\$8.75				
PCC	I - Very Good	Crack Treatment	DO NOTHING	\$0.00	9			
		Surface Treatment	DO NOTHING	\$0.00		99		
		Restoration Treatment	DO NOTHING	\$0.00			100	
	II - Good, Non-Load Related		DO NOTHING	\$1.11				
	III - Good, Load Related		DO NOTHING	\$1.51				
	IV - Poor		THICK AC OVERLAY(2.5 INCHES)	\$1.92				
	V - Very Poor		THICK AC OVERLAY(2.5 INCHES)	\$7.27				

 Functional Class and Surface combination not used

Decision Tree

Printed: 01/21/2019

Functional Class	Surface	Condition Category	Treatment Type	Treatment	Cost/Sq Yd, except Seal Cracks in LF:	Yrs Between Crack Seals	Yrs Between Surface Seals	# of Surface Seals before Overlay
Other	ST	I - Very Good	Crack Treatment	DO NOTHING	\$0.00	9		
			Surface Treatment	DO NOTHING	\$0.00		99	
			Restoration Treatment	DO NOTHING	\$0.00			100
		II - Good, Non-Load Related		SINGLE CHIP SEAL	\$1.11			
		III - Good, Load Related		SINGLE CHIP SEAL	\$1.51			
		IV - Poor		SINGLE CHIP SEAL	\$1.92			
		V - Very Poor		THICK AC OVERLAY(2.5 INCHES)	\$7.27			

 Functional Class and Surface combination not used

APPENDIX C

Budget Needs

Projected PCI / Cost Summary

Preventative Treatment / Cost Summary

Rehabilitation Treatment / Cost Summary

Budget Needs Reports

The purpose of this module is to answer the question: *If the City had all the money in the world, what sections should be fixed and how much will it cost?* Based on the Maintenance & Rehabilitation (M&R) decision tree and the PCIs of the sections, the program will then select a maintenance or rehabilitation action and compute the total costs over a period of 20 years. The Budget Needs represents the "ideal world" funding levels, while the Budget Scenarios reports in the next section represent the most "cost effective" prioritization possible for the actual funding levels.

A budget needs analysis has been performed. The summary results from the analysis are shown below. An interest rate of 3% and an inflation factor of 3% were used to project the costs for the next 20 years. This report shows the total ten-year budget that would be required to meet the City's standards as exemplified in the M&R decision tree.

As indicated in the report, with a budget of \$39.8 million dollars over the next 20 years the PCI of the street network will improve from the current level of 69 to 77 by 2038. If no treatments are programmed, the weighted average PCI is projected to deteriorate from 69 to 20 by 2038.

Budget Needs reports included in this volume are listed below:

- Projected PCI/Cost Summary
- Preventative Maintenance Treatment/Cost Summary
- Rehabilitation Treatment/Cost Summary

Needs - Projected PCI/Cost Summary

This report summarizes and projects the City's network PCI values over a 20-year period, both with and without treatments applied. These costs are based on those in the M&R decision tree. It also projects the costs over a 20-year period.

COLUMN	DESCRIPTION
Year	Year in the analysis period.
PCI Treated	Projected network average PCI with all needed treatments applied.
PCI Untreated	Projected network average PCI without any treatments applied.
PM Cost	Total preventive maintenance treatment cost.
Rehab Cost	Total rehabilitation treatment cost.
Cost	The budget required for each year in the analysis period to meet the City's standard as shown on the M&R decision tree.
Total Cost	Total budget required over a 20-year period.

Needs - Projected PCI/Cost Summary

Inflation Rate = 3.00 % Printed: 01/21/2019

Year	PCI Treated	PCI Untreated	PM Cost	Rehab Cost	Cost	
2019	84	67	\$1,377,785	\$11,701,637	\$13,079,422	
2020	81	64	\$146,046	\$74,862	\$220,908	
2021	80	62	\$56,090	\$188,061	\$244,151	
2022	79	60	\$291,623	\$251,994	\$543,617	
2023	78	57	\$73,093	\$88,801	\$161,894	
2024	76	54	\$1,372	\$142,722	\$144,094	
2025	75	52	\$1,497	\$503,792	\$505,289	
2026	77	49	\$962,375	\$2,748,376	\$3,710,751	
2027	80	47	\$1,774,626	\$1,710,149	\$3,484,775	
2028	78	44	\$113,269	\$168,381	\$281,650	
2029	79	42	\$345,740	\$2,065,524	\$2,411,264	
2030	77	39	\$9,047	\$21,270	\$30,317	
2031	78	36	\$104,272	\$2,979,384	\$3,083,656	
2032	76	34	\$51,419	\$582,954	\$634,373	
2033	78	31	\$911,148	\$3,031,848	\$3,942,996	
2034	77	29	\$223,331	\$846,144	\$1,069,475	
2035	81	27	\$2,258,204	\$2,488,752	\$4,746,956	
2036	80	24	\$646,879	\$313,174	\$960,053	
2037	78	22	\$217,170	\$0	\$217,170	
2038	77	20	\$285,284	\$26,944	\$312,228	
			% PM	PM Total Cost	Rehab Total Cost	Total Cost
			24.76%	\$9,850,270	\$29,934,769	\$39,785,039

Needs - Preventive Maintenance Treatment/Cost Summary

This report summarizes each preventive maintenance treatment type, quantity of pavement affected, and total costs over the 20-year period. It also summarizes the total quantities and costs over the next 20 years.

COLUMN	DESCRIPTION
Treatment	Type of preventive maintenance treatments needed.
Year	Year in the analysis period (i.e. 2019, 2020, 2021, etc.).
Area Treated	Quantities in linear feet (Seal Cracks) or square yard (Slurry Seal).
Cost	Maintenance treatment cost.

Needs - Preventive Maintenance Treatment/Cost Summary

Inflation Rate = 3.00 % Printed: 01/21/2019

Treatment	Year	Area Treated	Cost	
CHIP SEAL	2019	305,881.78 sq.yd.	\$1,376,482	
	2020	31,497.56 sq.yd.	\$145,997	
	2021	11,748.44 sq.yd.	\$56,090	
	2022	59,252.11 sq.yd.	\$291,365	
	2023	11,968.56 sq.yd.	\$60,621	
	2026	173,477.22 sq.yd.	\$960,120	
	2027	311,225.11 sq.yd.	\$1,774,218	
	2028	19,282.67 sq.yd.	\$113,223	
	2029	57,143.33 sq.yd.	\$345,589	
	2031	14,313.56 sq.yd.	\$91,839	
	2032	7,558 sq.yd.	\$49,947	
	2033	133,271.89 sq.yd.	\$907,150	
	2034	31,850.67 sq.yd.	\$223,306	
	2035	312,491.11 sq.yd.	\$2,256,649	
	2036	86,905 sq.yd.	\$646,396	
	2037	27,110.78 sq.yd.	\$207,700	
	2038	35,936.11 sq.yd.	\$283,568	
		Total	1,630,913.89	\$9,790,260
	SEAL CRACKS	2019	1,297.7 ft.	\$1,303
2020		46.36 ft.	\$49	
2022		235.78 ft.	\$258	
2023		10,981.52 ft.	\$12,472	
2024		1,175.65 ft.	\$1,372	
2025		1,248.47 ft.	\$1,497	
2026		1,827.6 ft.	\$2,255	
2027		319.08 ft.	\$408	
2028		34.52 ft.	\$46	
2029		111.26 ft.	\$151	
2030		6,514.75 ft.	\$9,047	
2031		8,644.98 ft.	\$12,433	
2032		996.15 ft.	\$1,472	
2033		2,635.94 ft.	\$3,998	
2034		15.57 ft.	\$25	
2035		964.18 ft.	\$1,555	
2036		290.2 ft.	\$483	
2037		5,550.99 ft.	\$9,470	
2038		976 ft.	\$1,716	
	Total	43,866.72	\$60,010	
Total Quantity		1,674,780.61	\$9,850,270	

Needs - Rehabilitation Treatment/Cost Summary

This report summarizes each rehabilitation treatment type, quantity of pavement affected, and total costs over the 20-year period. It also summarizes the total quantities and costs over the next 20 years.

COLUMN	DESCRIPTION
Treatment	Type of rehabilitation treatments needed.
Year	Year in the analysis period (i.e. 2019, 2020, 2021, etc.).
Area Treated	Quantities in square yard.
Cost	Rehabilitation treatment cost.

Needs - Rehabilitation Treatment/Cost Summary

Inflation Rate = 3.00 % Printed: 01/21/2019

Treatment	Year	Area Treated	Cost
2" MILL AND OVERLAY W/BR	2019	140,848.44 sq.yd.	\$7,394,561
	2024	2,345 sq.yd.	\$142,722
	2025	7,558 sq.yd.	\$473,795
	2026	32,146 sq.yd.	\$2,075,622
	2027	13,480.89 sq.yd.	\$896,556
	2029	25,311 sq.yd.	\$1,785,835
	2031	39,025.11 sq.yd.	\$2,921,128
	2032	7,082.67 sq.yd.	\$546,061
	2033	29,747.11 sq.yd.	\$2,362,249
	2034	9,944.44 sq.yd.	\$813,390
	2035	19,042.44 sq.yd.	\$1,604,275
	Total	326,531.11 sq.yd.	\$21,016,194
CHIP SEAL W/BR	2019	111,560.89 sq.yd.	\$780,945
	2020	2,128.67 sq.yd.	\$15,348
	2021	12,002.44 sq.yd.	\$89,136
	2022	24,021.11 sq.yd.	\$183,743
	2023	11,271 sq.yd.	\$88,801
	2026	37,350.56 sq.yd.	\$321,559
	2027	49,113 sq.yd.	\$435,517
	2028	4,673.22 sq.yd.	\$42,683
	2029	11,938.78 sq.yd.	\$112,315
	2030	2,195 sq.yd.	\$21,270
	2031	5,837 sq.yd.	\$58,256
	2033	25,318 sq.yd.	\$268,075
	2034	1,634.67 sq.yd.	\$17,828
	2035	42,558.89 sq.yd.	\$478,070
	2036	10,888.78 sq.yd.	\$125,984
	2038	2,195 sq.yd.	\$26,944
Total	354,687 sq.yd.	\$3,066,474	
SLURRY SEAL W/BR	2019	151,354.78 sq.yd.	\$681,104
	2020	12,839.67 sq.yd.	\$59,514
	2021	20,720.67 sq.yd.	\$98,925
	2022	13,879.67 sq.yd.	\$68,251
	2025	5,582.67 sq.yd.	\$29,997
	2026	63,455.22 sq.yd.	\$351,195
	2027	66,320.78 sq.yd.	\$378,076
	2028	21,407.89 sq.yd.	\$125,698
	2029	27,675.56 sq.yd.	\$167,374
	2032	5,582.67 sq.yd.	\$36,893
	2033	58,989.11 sq.yd.	\$401,524
	2034	2,128.89 sq.yd.	\$14,926
	2035	56,278.56 sq.yd.	\$406,407
	2036	25,167.11 sq.yd.	\$187,190
Total	531,383.22 sq.yd.	\$3,007,074	
RECONSTRUCT STRUCTURE (AC)	2019	24,956.33 sq.yd.	\$2,845,027
	Total	24,956.33 sq.yd.	\$2,845,027
Total Cost			\$29,934,769

Scenarios 1 - 5

Scenario 1: Funding Level (\$300,000/year)
Cost Summary Report
Network Condition Summary Report

Scenarios - Cost Summary

Interest: 3.00%

Inflation: 3.00%

Printed: 01/21/2019

Scenario: S1: Funding Level \$300K/yr

Year	PM	Budget	Rehabilitation	Preventative Maintenance	Surplus PM	Deferred	Stop Gap			
2019	10%	\$300,000	II	\$143,417	Non-Project	\$30,170	\$0	Funded	\$0	
			III	\$71,353				Unmet	\$75,331	
			IV	\$19,445	Project	\$0				
			V	\$35,584						
			Total	\$269,799						
			Project	\$0						
2020	10%	\$300,000	II	\$195,392	Non-Project	\$31,853	\$0	\$14,073,009	Funded	\$0
			III	\$55,865					Unmet	\$0
			IV	\$16,733	Project	\$0				
			V	\$0						
			Total	\$267,990						
			Project	\$0						
2021	10%	\$300,000	II	\$98,925	Non-Project	\$33,790	\$0	\$17,778,969	Funded	\$0
			III	\$122,475					Unmet	\$576
			IV	\$9,531	Project	\$0				
			V	\$35,237						
			Total	\$266,168						
			Project	\$0						
2022	10%	\$300,000	II	\$161,033	Non-Project	\$30,581	\$0	\$20,684,492	Funded	\$0
			III	\$86,381					Unmet	\$4,507
			IV	\$21,483	Project	\$0				
			V	\$0						
			Total	\$268,897						
			Project	\$0						
2023	10%	\$300,000	II	\$126,253	Non-Project	\$31,336	\$0	\$25,841,160	Funded	\$0
			III	\$47,354					Unmet	\$2,016
			IV	\$94,432	Project	\$0				
			V	\$0						
			Total	\$268,039						
			Project	\$0						
2024	10%	\$300,000	II	\$42,082	Non-Project	\$32,666	\$0	\$29,700,282	Funded	\$0
			III	\$45,504					Unmet	\$143,780
			IV	\$179,260	Project	\$0				
			V	\$0						
			Total	\$266,846						
			Project	\$0						

Year	PM	Budget	Rehabilitation		Preventative Maintenance	Surplus PM	Deferred	Stop Gap		
2025	10%	\$300,000	II	\$267,565	Non-Project	\$32,119	\$0	\$32,602,687	Funded	\$0
			III	\$0					Unmet	\$0
			IV	\$0	Project	\$0				
			V	\$0						
			Total	\$267,565						
Project	\$0									
2026	10%	\$300,000	II	\$176,866	Non-Project	\$34,913	\$0	\$35,262,448	Funded	\$0
			III	\$87,754					Unmet	\$5,811
			IV	\$0	Project	\$0				
			V	\$0						
			Total	\$264,620						
Project	\$0									
2027	10%	\$300,000	II	\$181,173	Non-Project	\$32,777	\$0	\$37,478,979	Funded	\$0
			III	\$85,447					Unmet	\$12,090
			IV	\$0	Project	\$0				
			V	\$0						
			Total	\$266,620						
Project	\$0									
2028	10%	\$300,000	II	\$257,935	Non-Project	\$30,370	\$0	\$43,116,039	Funded	\$0
			III	\$11,245					Unmet	\$8,262
			IV	\$0	Project	\$0				
			V	\$0						
			Total	\$269,180						
Project	\$0									
2029	10%	\$300,000	II	\$263,924	Non-Project	\$30,162	\$0	\$48,004,324	Funded	\$0
			III	\$5,770					Unmet	\$284,674
			IV	\$0	Project	\$0				
			V	\$0						
			Total	\$269,694						
Project	\$0									
2030	10%	\$300,000	II	\$268,402	Non-Project	\$31,082	\$0	\$51,443,654	Funded	\$0
			III	\$0					Unmet	\$7,829
			IV	\$0	Project	\$0				
			V	\$0						
			Total	\$268,402						
Project	\$0									
2031	10%	\$300,000	II	\$269,671	Non-Project	\$29,885	\$115	\$56,448,059	Funded	\$0
			III	\$0					Unmet	\$8,793
			IV	\$0	Project	\$0				
			V	\$0						
			Total	\$269,671						
Project	\$0									

Year	PM	Budget	Rehabilitation		Preventative Maintenance	Surplus PM	Deferred	Stop Gap		
2032	10%	\$300,000	II	\$246,057	Non-Project	\$30,144	\$0	\$65,320,004	Funded	\$0
			III	\$0					Unmet	\$42,460
			IV	\$23,073	Project	\$0				
			V	\$0						
			Total	\$269,130						
Project	\$0									
2033	10%	\$300,000	II	\$134,651	Non-Project	\$31,639	\$0	\$70,253,602	Funded	\$0
			III	\$107,927					Unmet	\$12,854
			IV	\$24,572	Project	\$0				
			V	\$0						
			Total	\$267,150						
Project	\$0									
2034	10%	\$300,000	II	\$214,284	Non-Project	\$24,258	\$5,742	\$77,877,959	Funded	\$0
			III	\$16,839					Unmet	\$397,427
			IV	\$38,319	Project	\$0				
			V	\$0						
			Total	\$269,442						
Project	\$0									
2035	10%	\$300,000	II	\$225,448	Non-Project	\$35,390	\$0	\$82,281,025	Funded	\$0
			III	\$13,830					Unmet	\$13,923
			IV	\$24,659	Project	\$0				
			V	\$0						
			Total	\$263,937						
Project	\$0									
2036	10%	\$300,000	II	\$243,493	Non-Project	\$32,309	\$0	\$85,790,447	Funded	\$0
			III	\$7,097					Unmet	\$19,717
			IV	\$0	Project	\$0				
			V	\$16,749						
			Total	\$267,339						
Project	\$0									
2037	10%	\$300,000	II	\$268,924	Non-Project	\$30,793	\$0	\$93,546,005	Funded	\$0
			III	\$0					Unmet	\$73,806
			IV	\$0	Project	\$0				
			V	\$0						
			Total	\$268,924						
Project	\$0									
2038	10%	\$300,000	II	\$268,436	Non-Project	\$31,389	\$0	\$102,098,084	Funded	\$0
			III	\$0					Unmet	\$27,901
			IV	\$0	Project	\$0				
			V	\$0						
			Total	\$268,436						
Project	\$0									

Year PM Budget Rehabilitation Preventative Maintenance Surplus PM Deferred Stop Gap

Summary				
Functional Class	Rehabilitation	Prev. Maint.	Funded Stop Gap	Unmet Stop Gap
Arterial	\$754,798	\$83,603	\$0	\$49,610
Collector	\$1,501,044	\$132,827	\$0	\$519,401
Residential/Local	\$3,102,007	\$411,196	\$0	\$572,745
Grand Total:	\$5,357,849	\$627,626	\$0	\$1,141,756

Scenarios - Network Condition Summary

Interest: 3%

Inflation: 3%

Printed: 01/21/2019

Scenario: S1: Funding Level \$300K/yr

Year	Budget	PM	Year	Budget	PM	Year	Budget	PM
2019	\$300,000	10%	2026	\$300,000	10%	2033	\$300,000	10%
2020	\$300,000	10%	2027	\$300,000	10%	2034	\$300,000	10%
2021	\$300,000	10%	2028	\$300,000	10%	2035	\$300,000	10%
2022	\$300,000	10%	2029	\$300,000	10%	2036	\$300,000	10%
2023	\$300,000	10%	2030	\$300,000	10%	2037	\$300,000	10%
2024	\$300,000	10%	2031	\$300,000	10%	2038	\$300,000	10%
2025	\$300,000	10%	2032	\$300,000	10%			

Projected Network Average PCI by year

Year	Never Treated	With Selected Treatment	Treated Centerline Miles	Treated Lane Miles
2019	67	68	5.75	11.48
2020	64	66	4.09	8.06
2021	62	65	2.48	4.89
2022	60	63	3.05	5.99
2023	57	61	3.99	7.89
2024	54	59	2.27	4.51
2025	52	57	4.23	8.38
2026	49	55	3.47	6.93
2027	47	54	3.88	7.69
2028	44	52	3.44	6.82
2029	42	50	3.32	6.54
2030	39	48	3.95	7.82
2031	36	46	4.39	8.61
2032	34	44	4.26	8.42
2033	31	43	4.38	8.48
2034	29	41	5.08	10.04
2035	27	40	3.16	6.16
2036	24	38	3.12	6.17
2037	22	36	3.11	6.05
2038	20	35	2.87	5.61

Percent Network Area by Functional Class and Condition Category

Condition in base year 2019, prior to applying treatments.

Condition	Arterial	Collector	Res/Loc	Other	Total
I	5.0%	19.4%	25.7%	0.0%	50.1%
II / III	2.3%	12.9%	16.0%	0.0%	31.2%
IV	0.5%	5.0%	10.0%	0.0%	15.5%
V	0.2%	0.2%	2.8%	0.0%	3.1%
Total	8.0%	37.5%	54.5%	0.0%	100.0%

Condition in year 2019 after schedulable treatments applied.

Condition	Arterial	Collector	Res/Loc	Other	Total
I	6.0%	20.6%	28.7%	0.0%	55.3%

Scenarios - Network Condition Summary

Interest: 3%

Inflation: 3%

Printed: 01/21/2019

Scenario: S1: Funding Level \$300K/yr

II / III	1.3%	11.7%	13.9%	0.0%	26.8%
IV	0.5%	5.0%	9.7%	0.0%	15.2%
V	0.2%	0.2%	2.3%	0.0%	2.6%
Total	8.0%	37.5%	54.5%	0.0%	100.0%

Condition in year 2038 after schedulable treatments applied.

Condition	Arterial	Collector	Res/Loc	Other	Total
I	1.4%	2.7%	17.8%	0.0%	21.9%
II / III	4.1%	4.2%	11.2%	0.0%	19.5%
IV	0.6%	5.2%	4.5%	0.0%	10.4%
V	1.9%	25.4%	21.0%	0.0%	48.3%
Total	8.0%	37.5%	54.5%	0.0%	100.0%

Scenario 2: Funding Level (\$500,000/year)
Cost Summary Report
Network Condition Summary Report

Scenarios - Cost Summary

Interest: 3.00%

Inflation: 3.00%

Printed: 01/21/2019

Scenario: S2: Funding Level \$500K/yr

Year	PM	Budget	Rehabilitation	Preventative Maintenance	Surplus PM	Deferred	Stop Gap			
2019	10%	\$500,000	II	\$314,910	Non-Project	\$49,754	\$246	\$12,579,637	Funded	\$0
			III	\$80,039					Unmet	\$70,215
			IV	\$19,445	Project	\$0				
			V	\$35,584						
			Total	\$449,978						
Project	\$0									
2020	10%	\$500,000	II	\$59,514	Non-Project	\$53,606	\$0	\$13,667,460	Funded	\$0
			III	\$216,936					Unmet	\$0
			IV	\$169,585	Project	\$0				
			V	\$0						
			Total	\$446,035						
Project	\$0									
2021	10%	\$500,000	II	\$98,925	Non-Project	\$52,798	\$0	\$17,161,859	Funded	\$0
			III	\$89,136					Unmet	\$0
			IV	\$223,257	Project	\$0				
			V	\$35,237						
			Total	\$446,555						
Project	\$0									
2022	10%	\$500,000	II	\$161,033	Non-Project	\$74,729	\$0	\$19,820,003	Funded	\$0
			III	\$61,904					Unmet	\$4,246
			IV	\$201,978	Project	\$0				
			V	\$0						
			Total	\$424,915						
Project	\$0									
2023	10%	\$500,000	II	\$126,253	Non-Project	\$54,347	\$0	\$24,684,760	Funded	\$0
			III	\$0					Unmet	\$2,016
			IV	\$319,345	Project	\$0				
			V	\$0						
			Total	\$445,598						
Project	\$0									
2024	10%	\$500,000	II	\$0	Non-Project	\$51,483	\$0	\$27,932,180	Funded	\$0
			III	\$45,504					Unmet	\$134,643
			IV	\$402,894	Project	\$0				
			V	\$0						
			Total	\$448,398						
Project	\$0									

Year	PM	Budget	Rehabilitation		Preventative Maintenance	Surplus PM	Deferred	Stop Gap		
2025	10%	\$500,000	II	\$244,936	Non-Project	\$50,728	\$0	\$30,178,312	Funded	\$0
			III	\$0					Unmet	\$0
			IV	\$204,335	Project	\$0				
			V	\$0						
			Total	\$449,271						
Project	\$0									
2026	10%	\$500,000	II	\$281,993	Non-Project	\$59,495	\$0	\$32,405,188	Funded	\$0
			III	\$87,754					Unmet	\$4,179
			IV	\$70,316	Project	\$0				
			V	\$0						
			Total	\$440,063						
Project	\$0									
2027	10%	\$500,000	II	\$227,428	Non-Project	\$79,219	\$0	\$34,056,140	Funded	\$0
			III	\$193,164					Unmet	\$10,575
			IV	\$0	Project	\$0				
			V	\$0						
			Total	\$420,592						
Project	\$0									
2028	10%	\$500,000	II	\$317,560	Non-Project	\$57,327	\$0	\$39,323,576	Funded	\$0
			III	\$125,012					Unmet	\$5,806
			IV	\$0	Project	\$0				
			V	\$0						
			Total	\$442,572						
Project	\$0									
2029	10%	\$500,000	II	\$441,721	Non-Project	\$51,691	\$0	\$43,995,904	Funded	\$0
			III	\$5,770					Unmet	\$257,339
			IV	\$0	Project	\$0				
			V	\$0						
			Total	\$447,491						
Project	\$0									
2030	10%	\$500,000	II	\$255,844	Non-Project	\$57,253	\$0	\$46,352,587	Funded	\$0
			III	\$186,744					Unmet	\$3,487
			IV	\$0	Project	\$0				
			V	\$0						
			Total	\$442,588						
Project	\$0									
2031	10%	\$500,000	II	\$122,755	Non-Project	\$65,350	\$0	\$51,083,743	Funded	\$0
			III	\$81,976					Unmet	\$6,846
			IV	\$229,524	Project	\$0				
			V	\$0						
			Total	\$434,255						
Project	\$0									

Year	PM	Budget	Rehabilitation		Preventative Maintenance	Surplus PM	Deferred	Stop Gap		
2032	10%	\$500,000	II	\$268,705	Non-Project	\$70,477	\$0	\$57,727,476	Funded	\$0
			III	\$0					Unmet	\$38,898
			IV	\$160,262	Project	\$0				
			V	\$0						
			Total	\$428,967						
Project	\$0									
2033	10%	\$500,000	II	\$146,897	Non-Project	\$64,917	\$0	\$62,160,587	Funded	\$0
			III	\$107,927					Unmet	\$15,313
			IV	\$179,082	Project	\$0				
			V	\$0						
			Total	\$433,906						
Project	\$0									
2034	10%	\$500,000	II	\$104,040	Non-Project	\$98,414	\$0	\$68,758,115	Funded	\$0
			III	\$74,664					Unmet	\$347,143
			IV	\$221,355	Project	\$0				
			V	\$0						
			Total	\$400,059						
Project	\$0									
2035	10%	\$500,000	II	\$198,131	Non-Project	\$79,460	\$0	\$72,089,566	Funded	\$0
			III	\$162,541					Unmet	\$10,165
			IV	\$58,636	Project	\$0				
			V	\$0						
			Total	\$419,308						
Project	\$0									
2036	10%	\$500,000	II	\$321,518	Non-Project	\$101,849	\$0	\$76,288,478	Funded	\$0
			III	\$76,397					Unmet	\$31,116
			IV	\$0	Project	\$0				
			V	\$0						
			Total	\$397,915						
Project	\$0									
2037	10%	\$500,000	II	\$448,764	Non-Project	\$50,666	\$0	\$82,551,816	Funded	\$0
			III	\$0					Unmet	\$61,356
			IV	\$0	Project	\$0				
			V	\$0						
			Total	\$448,764						
Project	\$0									
2038	10%	\$500,000	II	\$415,195	Non-Project	\$56,293	\$0	\$87,359,946	Funded	\$0
			III	\$26,944					Unmet	\$34,850
			IV	\$0	Project	\$0				
			V	\$0						
			Total	\$442,139						
Project	\$0									

Year PM Budget Rehabilitation Preventative Maintenance Surplus PM Deferred Stop Gap

Summary				
Functional Class	Rehabilitation	Prev. Maint.	Funded Stop Gap	Unmet Stop Gap
Arterial	\$1,078,603	\$308,976	\$0	\$38,574
Collector	\$2,846,822	\$388,731	\$0	\$479,453
Residential/Local	\$4,783,944	\$582,149	\$0	\$520,167
Grand Total:	\$8,709,369	\$1,279,856	\$0	\$1,038,194

Scenarios - Network Condition Summary

Interest: 3%

Inflation: 3%

Printed: 01/21/2019

Scenario: S2: Funding Level \$500K/yr

Year	Budget	PM	Year	Budget	PM	Year	Budget	PM
2019	\$500,000	10%	2026	\$500,000	10%	2033	\$500,000	10%
2020	\$500,000	10%	2027	\$500,000	10%	2034	\$500,000	10%
2021	\$500,000	10%	2028	\$500,000	10%	2035	\$500,000	10%
2022	\$500,000	10%	2029	\$500,000	10%	2036	\$500,000	10%
2023	\$500,000	10%	2030	\$500,000	10%	2037	\$500,000	10%
2024	\$500,000	10%	2031	\$500,000	10%	2038	\$500,000	10%
2025	\$500,000	10%	2032	\$500,000	10%			

Projected Network Average PCI by year

Year	Never Treated	With Selected Treatment	Treated Centerline Miles	Treated Lane Miles
2019	67	68	8.06	15.91
2020	64	67	4.26	8.46
2021	62	65	2.62	5.12
2022	60	64	3.52	6.91
2023	57	62	4.29	8.53
2024	54	60	2.73	5.38
2025	52	59	4.74	9.22
2026	49	57	5.62	11.23
2027	47	56	5.82	11.60
2028	44	54	5.40	10.62
2029	42	53	5.53	10.82
2030	39	51	5.42	10.60
2031	36	50	4.73	9.36
2032	34	48	5.67	11.17
2033	31	47	6.36	12.38
2034	29	46	4.69	9.02
2035	27	44	4.64	9.18
2036	24	43	5.42	10.73
2037	22	42	5.56	10.78
2038	20	40	5.23	9.94

Percent Network Area by Functional Class and Condition Category

Condition in base year 2019, prior to applying treatments.

Condition	Arterial	Collector	Res/Loc	Other	Total
I	5.0%	19.4%	25.7%	0.0%	50.1%
II / III	2.3%	12.9%	16.0%	0.0%	31.2%
IV	0.5%	5.0%	10.0%	0.0%	15.5%
V	0.2%	0.2%	2.8%	0.0%	3.1%
Total	8.0%	37.5%	54.5%	0.0%	100.0%

Condition in year 2019 after schedulable treatments applied.

Condition	Arterial	Collector	Res/Loc	Other	Total
I	6.0%	22.4%	31.1%	0.0%	59.4%

Scenarios - Network Condition Summary

Interest: 3%

Inflation: 3%

Printed: 01/21/2019

Scenario: S2: Funding Level \$500K/yr

II / III	1.3%	10.0%	11.5%	0.0%	22.7%
IV	0.5%	5.0%	9.7%	0.0%	15.2%
V	0.2%	0.2%	2.3%	0.0%	2.6%
Total	8.0%	37.5%	54.5%	0.0%	100.0%

Condition in year 2038 after schedulable treatments applied.

Condition	Arterial	Collector	Res/Loc	Other	Total
I	3.3%	4.4%	29.0%	0.0%	36.7%
II / III	3.2%	5.7%	3.6%	0.0%	12.5%
IV	0.0%	6.7%	3.2%	0.0%	9.9%
V	1.4%	20.8%	18.7%	0.0%	40.9%
Total	8.0%	37.5%	54.5%	0.0%	100.0%

Scenario 3: Funding Level (\$800,000/year)
Cost Summary Report
Network Condition Summary Report

Scenarios - Cost Summary

Interest: 3.00%

Inflation: 3.00%

Printed: 01/21/2019

Scenario: S3: Funding Level \$800K/yr

Year	PM	Budget	Rehabilitation	Preventative Maintenance	Surplus PM	Deferred	Stop Gap		
2019	5%	\$800,000	II	\$451,681	Non-Project	\$40,473	\$0	Funded	\$0
			III	\$252,561				Unmet	\$63,060
			IV	\$19,445	Project	\$0			
			V	\$35,584					
			Total	\$759,271					
			Project	\$0					
2020	5%	\$800,000	II	\$59,514	Non-Project	\$45,751	\$0	Funded	\$0
			III	\$39,237				Unmet	\$0
			IV	\$655,089	Project	\$0			
			V	\$0					
			Total	\$753,840					
			Project	\$0					
2021	5%	\$800,000	II	\$98,925	Non-Project	\$43,317	\$0	Funded	\$0
			III	\$89,136				Unmet	\$0
			IV	\$533,263	Project	\$0			
			V	\$35,237					
			Total	\$756,561					
			Project	\$0					
2022	5%	\$800,000	II	\$161,033	Non-Project	\$42,104	\$0	Funded	\$0
			III	\$61,904				Unmet	\$4,246
			IV	\$498,157	Project	\$0			
			V	\$36,541					
			Total	\$757,635					
			Project	\$0					
2023	5%	\$800,000	II	\$126,253	Non-Project	\$47,055	\$0	Funded	\$0
			III	\$0				Unmet	\$2,016
			IV	\$626,189	Project	\$0			
			V	\$0					
			Total	\$752,442					
			Project	\$0					
2024	5%	\$800,000	II	\$2,764	Non-Project	\$39,614	\$386	Funded	\$0
			III	\$45,504				Unmet	\$117,406
			IV	\$711,707	Project	\$0			
			V	\$0					
			Total	\$759,975					
			Project	\$0					

Year	PM	Budget	Rehabilitation		Preventative Maintenance	Surplus PM	Deferred	Stop Gap			
2025	5%	\$800,000	II	\$274,214	Non-Project	\$41,565	\$0	\$25,670,746	Funded	\$0	
			III	\$0					Unmet	\$0	
			IV	\$483,832	Project	\$0					
			V	\$0							
			Total	\$758,046							
Project	\$0										
2026	5%	\$800,000	II	\$285,207	Non-Project	\$60,812	\$0	\$28,320,685	Funded	\$0	
			III	\$108,799					Unmet	\$9,256	
			IV	\$345,106	Project	\$0					
			V	\$0							
			Total	\$739,112							
Project	\$0										
2027	5%	\$800,000	II	\$224,985	Non-Project	\$45,013	\$0	\$30,517,286	Funded	\$0	
			III	\$355,720					Unmet	\$8,909	
			IV	\$173,359	Project	\$0					
			V	\$0							
			Total	\$754,064							
Project	\$0										
2028	5%	\$800,000	II	\$325,099	Non-Project	\$94,589	\$0	\$32,574,191	Funded	\$0	
			III	\$39,701					Unmet	\$3,866	
			IV	\$340,525	Project	\$0					
			V	\$0							
			Total	\$705,325							
Project	\$0										
2029	5%	\$800,000	II	\$573,614	Non-Project	\$71,311	\$0	\$36,100,959	Funded	\$0	
			III	\$154,933					Unmet	\$194,506	
			IV	\$0	Project	\$0					
			V	\$0							
			Total	\$728,547							
Project	\$0										
2030	5%	\$800,000	II	\$140,245	Non-Project	\$83,797	\$0	\$37,638,415	Funded	\$0	
			III	\$62,858					Unmet	\$3,487	
			IV	\$513,116	Project	\$0					
			V	\$0							
			Total	\$716,219							
Project	\$0										
2031	5%	\$800,000	II	\$101,731	Non-Project	\$57,561	\$0	\$40,863,570	Funded	\$0	
			III	\$66,566					Unmet	\$11,561	
			IV	\$574,088	Project	\$0					
			V	\$0							
			Total	\$742,385							
Project	\$0										

Year	PM	Budget	Rehabilitation		Preventative Maintenance	Surplus PM	Deferred	Stop Gap		
2032	5%	\$800,000	II	\$313,557	Non-Project	\$46,631	\$0	\$49,075,159	Funded	\$0
			III	\$0					Unmet	\$31,667
			IV	\$439,529	Project	\$0				
			V	\$0						
			Total	\$753,086						
Project	\$0									
2033	5%	\$800,000	II	\$148,092	Non-Project	\$41,498	\$0	\$52,345,329	Funded	\$0
			III	\$107,927					Unmet	\$11,789
			IV	\$500,819	Project	\$0				
			V	\$0						
			Total	\$756,838						
Project	\$0									
2034	5%	\$800,000	II	\$146,387	Non-Project	\$47,799	\$0	\$57,262,526	Funded	\$0
			III	\$144,171					Unmet	\$269,614
			IV	\$461,207	Project	\$0				
			V	\$0						
			Total	\$751,765						
Project	\$0									
2035	5%	\$800,000	II	\$228,229	Non-Project	\$87,986	\$0	\$59,996,458	Funded	\$0
			III	\$296,817					Unmet	\$11,339
			IV	\$186,842	Project	\$0				
			V	\$0						
			Total	\$711,888						
Project	\$0									
2036	5%	\$800,000	II	\$292,230	Non-Project	\$79,034	\$0	\$63,865,073	Funded	\$0
			III	\$216,176					Unmet	\$53,166
			IV	\$212,116	Project	\$0				
			V	\$0						
			Total	\$720,522						
Project	\$0									
2037	5%	\$800,000	II	\$610,959	Non-Project	\$61,958	\$0	\$68,187,339	Funded	\$0
			III	\$45,368					Unmet	\$43,033
			IV	\$0	Project	\$0				
			V	\$81,125						
			Total	\$737,452						
Project	\$0									
2038	5%	\$800,000	II	\$267,968	Non-Project	\$66,793	\$0	\$72,007,209	Funded	\$0
			III	\$125,870					Unmet	\$22,326
			IV	\$249,931	Project	\$0				
			V	\$89,200						
			Total	\$732,969						
Project	\$0									

Year PM Budget Rehabilitation Preventative Maintenance Surplus PM Deferred Stop Gap

Summary				
Functional Class	Rehabilitation	Prev. Maint.	Funded Stop Gap	Unmet Stop Gap
Arterial	\$1,589,930	\$348,436	\$0	\$24,271
Collector	\$7,580,093	\$321,939	\$0	\$346,038
Residential/Local	\$5,677,919	\$474,286	\$0	\$490,940
Grand Total:	\$14,847,942	\$1,144,661	\$0	\$861,248

Scenarios - Network Condition Summary

Interest: 3%

Inflation: 3%

Printed: 01/21/2019

Scenario: S3: Funding Level \$800K/yr

Year	Budget	PM	Year	Budget	PM	Year	Budget	PM
2019	\$800,000	5%	2026	\$800,000	5%	2033	\$800,000	5%
2020	\$800,000	5%	2027	\$800,000	5%	2034	\$800,000	5%
2021	\$800,000	5%	2028	\$800,000	5%	2035	\$800,000	5%
2022	\$800,000	5%	2029	\$800,000	5%	2036	\$800,000	5%
2023	\$800,000	5%	2030	\$800,000	5%	2037	\$800,000	5%
2024	\$800,000	5%	2031	\$800,000	5%	2038	\$800,000	5%
2025	\$800,000	5%	2032	\$800,000	5%			

Projected Network Average PCI by year

Year	Never Treated	With Selected Treatment	Treated Centerline Miles	Treated Lane Miles
2019	67	69	11.09	21.99
2020	64	68	2.88	5.73
2021	62	67	2.74	5.40
2022	60	65	3.35	6.55
2023	57	64	5.04	10.03
2024	54	62	3.05	6.07
2025	52	61	5.27	10.38
2026	49	60	6.42	12.75
2027	47	59	6.02	12.00
2028	44	58	6.20	12.33
2029	42	57	8.28	16.21
2030	39	56	4.57	8.96
2031	36	54	4.83	9.50
2032	34	53	6.84	13.59
2033	31	52	8.02	15.60
2034	29	51	4.17	8.26
2035	27	50	6.04	11.86
2036	24	49	5.77	11.51
2037	22	48	7.29	14.10
2038	20	47	4.47	8.63

Percent Network Area by Functional Class and Condition Category

Condition in base year 2019, prior to applying treatments.

Condition	Arterial	Collector	Res/Loc	Other	Total
I	5.0%	19.4%	25.7%	0.0%	50.1%
II / III	2.3%	12.9%	16.0%	0.0%	31.2%
IV	0.5%	5.0%	10.0%	0.0%	15.5%
V	0.2%	0.2%	2.8%	0.0%	3.1%
Total	8.0%	37.5%	54.5%	0.0%	100.0%

Condition in year 2019 after schedulable treatments applied.

Condition	Arterial	Collector	Res/Loc	Other	Total
I	6.0%	25.9%	33.2%	0.0%	65.2%

Scenarios - Network Condition Summary

Interest: 3%

Inflation: 3%

Printed: 01/21/2019

Scenario: S3: Funding Level \$800K/yr

II / III	1.3%	6.4%	9.3%	0.0%	16.9%
IV	0.5%	5.0%	9.7%	0.0%	15.2%
V	0.2%	0.2%	2.3%	0.0%	2.6%
Total	8.0%	37.5%	54.5%	0.0%	100.0%

Condition in year 2038 after schedulable treatments applied.

Condition	Arterial	Collector	Res/Loc	Other	Total
I	2.6%	12.5%	31.3%	0.0%	46.4%
II / III	4.6%	4.1%	3.3%	0.0%	12.1%
IV	0.0%	5.9%	2.0%	0.0%	7.8%
V	0.7%	15.0%	18.0%	0.0%	33.7%
Total	8.0%	37.5%	54.5%	0.0%	100.0%

Scenario 4: Funding Level (\$1.5M/year)
Cost Summary Report
Network Condition Summary Report

Scenarios - Cost Summary

Interest: 3.00%

Inflation: 3.00%

Printed: 01/21/2019

Scenario: S4: Funding Level \$1.5M/yr

Year	PM	Budget	Rehabilitation	Preventative Maintenance	Surplus PM	Deferred	Stop Gap			
2019	5%	\$1,500,000	II	\$451,681	Non-Project	\$80,552	\$0	\$11,579,486	Funded	\$0
			III	\$382,992					Unmet	\$58,620
			IV	\$549,086	Project	\$0	\$0	\$0	\$0	\$0
			V	\$35,584						
			Total	\$1,419,343						
			Project	\$0						
2020	5%	\$1,500,000	II	\$59,514	Non-Project	\$75,036	\$0	\$11,637,115	Funded	\$0
			III	\$11,786					Unmet	\$0
			IV	\$1,353,487	Project	\$0	\$0	\$0	\$0	\$0
			V	\$0						
			Total	\$1,424,787						
			Project	\$0						
2021	5%	\$1,500,000	II	\$98,925	Non-Project	\$75,197	\$0	\$14,069,957	Funded	\$0
			III	\$89,136					Unmet	\$0
			IV	\$1,201,507	Project	\$0	\$0	\$0	\$0	\$0
			V	\$35,237						
			Total	\$1,424,805						
			Project	\$0						
2022	5%	\$1,500,000	II	\$161,033	Non-Project	\$98,685	\$0	\$15,051,165	Funded	\$0
			III	\$61,904					Unmet	\$4,246
			IV	\$1,178,368	Project	\$0	\$0	\$0	\$0	\$0
			V	\$0						
			Total	\$1,401,305						
			Project	\$0						
2023	5%	\$1,500,000	II	\$120,985	Non-Project	\$93,223	\$0	\$16,960,264	Funded	\$0
			III	\$0					Unmet	\$2,016
			IV	\$1,285,153	Project	\$0	\$0	\$0	\$0	\$0
			V	\$0						
			Total	\$1,406,138						
			Project	\$0						
2024	5%	\$1,500,000	II	\$0	Non-Project	\$79,448	\$0	\$17,803,451	Funded	\$0
			III	\$0					Unmet	\$95,163
			IV	\$1,419,539	Project	\$0	\$0	\$0	\$0	\$0
			V	\$0						
			Total	\$1,419,539						
			Project	\$0						

Year	PM	Budget	Rehabilitation		Preventative Maintenance	Surplus PM	Deferred	Stop Gap		
2025	5%	\$1,500,000	II	\$220,580	Non-Project	\$97,163	\$0	\$18,293,131	Funded	\$0
			III	\$0					Unmet	\$0
			IV	\$1,125,374	Project	\$0				
			V	\$56,899						
			Total	\$1,402,853						
Project	\$0									
2026	5%	\$1,500,000	II	\$240,551	Non-Project	\$100,684	\$0	\$19,702,332	Funded	\$0
			III	\$108,799					Unmet	\$9,887
			IV	\$1,049,913	Project	\$0				
			V	\$0						
			Total	\$1,399,263						
Project	\$0									
2027	5%	\$1,500,000	II	\$199,454	Non-Project	\$82,063	\$0	\$21,731,141	Funded	\$0
			III	\$320,077					Unmet	\$3,051
			IV	\$897,766	Project	\$0				
			V	\$0						
			Total	\$1,417,297						
Project	\$0									
2028	5%	\$1,500,000	II	\$301,608	Non-Project	\$87,792	\$0	\$21,803,785	Funded	\$0
			III	\$32,441					Unmet	\$3,117
			IV	\$1,077,683	Project	\$0				
			V	\$0						
			Total	\$1,411,732						
Project	\$0									
2029	5%	\$1,500,000	II	\$509,818	Non-Project	\$93,213	\$0	\$23,097,716	Funded	\$0
			III	\$154,933					Unmet	\$133,029
			IV	\$673,415	Project	\$0				
			V	\$68,365						
			Total	\$1,406,531						
Project	\$0									
2030	5%	\$1,500,000	II	\$111,508	Non-Project	\$76,375	\$0	\$23,545,545	Funded	\$0
			III	\$82,114					Unmet	\$3,487
			IV	\$1,183,439	Project	\$0				
			V	\$46,289						
			Total	\$1,423,350						
Project	\$0									
2031	5%	\$1,500,000	II	\$131,346	Non-Project	\$87,476	\$0	\$23,963,436	Funded	\$0
			III	\$66,566					Unmet	\$1,932
			IV	\$1,213,885	Project	\$0				
			V	\$0						
			Total	\$1,411,797						
Project	\$0									

Year	PM	Budget	Rehabilitation		Preventative Maintenance	Surplus PM	Deferred	Stop Gap		
2032	5%	\$1,500,000	II	\$283,676	Non-Project	\$96,774	\$0	\$27,687,656	Funded	\$0
			III	\$0					Unmet	\$7,369
			IV	\$1,119,115	Project	\$0				
			V	\$0						
			Total	\$1,402,791						
Project	\$0									
2033	5%	\$1,500,000	II	\$142,568	Non-Project	\$97,632	\$0	\$29,802,779	Funded	\$0
			III	\$150,487					Unmet	\$8,952
			IV	\$1,109,020	Project	\$0				
			V	\$0						
			Total	\$1,402,075						
Project	\$0									
2034	5%	\$1,500,000	II	\$133,526	Non-Project	\$73,985	\$1,015	\$31,795,289	Funded	\$0
			III	\$100,334					Unmet	\$175,062
			IV	\$1,191,130	Project	\$0				
			V	\$0						
			Total	\$1,424,990						
Project	\$0									
2035	5%	\$1,500,000	II	\$249,506	Non-Project	\$104,638	\$0	\$33,253,642	Funded	\$0
			III	\$267,461					Unmet	\$10,768
			IV	\$877,604	Project	\$0				
			V	\$0						
			Total	\$1,394,571						
Project	\$0									
2036	5%	\$1,500,000	II	\$359,614	Non-Project	\$91,166	\$0	\$35,530,761	Funded	\$0
			III	\$216,593					Unmet	\$8,737
			IV	\$662,091	Project	\$0				
			V	\$167,803						
			Total	\$1,406,101						
Project	\$0									
2037	5%	\$1,500,000	II	\$605,791	Non-Project	\$80,594	\$0	\$36,373,972	Funded	\$0
			III	\$171,118					Unmet	\$3,889
			IV	\$549,713	Project	\$0				
			V	\$91,950						
			Total	\$1,418,572						
Project	\$0									
2038	5%	\$1,500,000	II	\$265,215	Non-Project	\$85,821	\$0	\$38,307,435	Funded	\$0
			III	\$522,648					Unmet	\$14,591
			IV	\$625,451	Project	\$0				
			V	\$0						
			Total	\$1,413,314						
Project	\$0									

Year PM Budget Rehabilitation Preventative Maintenance Surplus PM Deferred Stop Gap

Summary				
Functional Class	Rehabilitation	Prev. Maint.	Funded Stop Gap	Unmet Stop Gap
Arterial	\$1,490,542	\$499,102	\$0	\$24,271
Collector	\$16,760,008	\$707,258	\$0	\$157,748
Residential/Local	\$9,980,604	\$551,157	\$0	\$361,897
Grand Total:	\$28,231,154	\$1,757,517	\$0	\$543,916

Scenarios - Network Condition Summary

Interest: 3%

Inflation: 3%

Printed: 01/21/2019

Scenario: S4: Funding Level \$1.5M/yr

Year	Budget	PM	Year	Budget	PM	Year	Budget	PM
2019	\$1,500,000	5%	2026	\$1,500,000	5%	2033	\$1,500,000	5%
2020	\$1,500,000	5%	2027	\$1,500,000	5%	2034	\$1,500,000	5%
2021	\$1,500,000	5%	2028	\$1,500,000	5%	2035	\$1,500,000	5%
2022	\$1,500,000	5%	2029	\$1,500,000	5%	2036	\$1,500,000	5%
2023	\$1,500,000	5%	2030	\$1,500,000	5%	2037	\$1,500,000	5%
2024	\$1,500,000	5%	2031	\$1,500,000	5%	2038	\$1,500,000	5%
2025	\$1,500,000	5%	2032	\$1,500,000	5%			

Projected Network Average PCI by year

Year	Never Treated	With Selected Treatment	Treated Centerline Miles	Treated Lane Miles
2019	67	70	13.12	26.03
2020	64	69	3.58	7.00
2021	62	69	3.96	7.84
2022	60	68	4.72	9.33
2023	57	68	6.98	13.96
2024	54	67	4.45	8.74
2025	52	67	7.20	14.07
2026	49	66	8.00	16.00
2027	47	66	8.20	16.40
2028	44	65	6.43	12.79
2029	42	65	9.16	17.77
2030	39	65	5.96	11.76
2031	36	64	6.60	13.03
2032	34	64	7.45	14.81
2033	31	63	9.14	17.76
2034	29	63	5.66	11.29
2035	27	62	7.08	13.93
2036	24	62	7.74	15.32
2037	22	62	9.20	17.92
2038	20	61	6.93	13.73

Percent Network Area by Functional Class and Condition Category

Condition in base year 2019, prior to applying treatments.

Condition	Arterial	Collector	Res/Loc	Other	Total
I	5.0%	19.4%	25.7%	0.0%	50.1%
II / III	2.3%	12.9%	16.0%	0.0%	31.2%
IV	0.5%	5.0%	10.0%	0.0%	15.5%
V	0.2%	0.2%	2.8%	0.0%	3.1%
Total	8.0%	37.5%	54.5%	0.0%	100.0%

Condition in year 2019 after schedulable treatments applied.

Condition	Arterial	Collector	Res/Loc	Other	Total
I	6.0%	28.0%	34.2%	0.0%	68.2%

Scenarios - Network Condition Summary

Interest: 3%

Inflation: 3%

Printed: 01/21/2019

Scenario: S4: Funding Level \$1.5M/yr

II / III	1.3%	4.8%	8.9%	0.0%	15.0%
IV	0.5%	4.6%	9.1%	0.0%	14.2%
V	0.2%	0.2%	2.3%	0.0%	2.6%
Total	8.0%	37.5%	54.5%	0.0%	100.0%

Condition in year 2038 after schedulable treatments applied.

Condition	Arterial	Collector	Res/Loc	Other	Total
I	4.9%	25.9%	38.1%	0.0%	68.9%
II / III	2.4%	4.2%	3.3%	0.0%	9.9%
IV	0.0%	2.1%	1.2%	0.0%	3.3%
V	0.7%	5.3%	11.9%	0.0%	17.8%
Total	8.0%	37.5%	54.5%	0.0%	100.0%

Scenario 5: Maintain PCI at 69 (\$2M/year)
Cost Summary Report
Network Condition Summary Report

Scenarios - Cost Summary

Interest: 3.00%

Inflation: 3.00%

Printed: 01/21/2019

Scenario: S5: Maintain PCI at 69

Year	PM	Budget	Rehabilitation	Preventative Maintenance	Surplus PM	Deferred	Stop Gap			
2019	5%	\$1,200,000	II	\$451,681	Non-Project	\$60,339	\$0	\$11,879,530	Funded	\$0
			III	\$382,992					Unmet	\$59,686
			IV	\$269,253	Project	\$0	\$0	\$11,879,530	Funded	\$0
			V	\$35,584						
			Total	\$1,139,510						
			Project	\$0						
2020	5%	\$1,500,000	II	\$59,514	Non-Project	\$76,170	\$0	\$11,946,066	Funded	\$0
			III	\$11,786					Unmet	\$0
			IV	\$1,352,448	Project	\$0	\$0	\$11,946,066	Funded	\$0
			V	\$0						
			Total	\$1,423,748						
			Project	\$0						
2021	5%	\$1,500,000	II	\$98,925	Non-Project	\$107,031	\$0	\$14,388,266	Funded	\$0
			III	\$89,136					Unmet	\$0
			IV	\$1,169,588	Project	\$0	\$0	\$14,388,266	Funded	\$0
			V	\$35,237						
			Total	\$1,392,886						
			Project	\$0						
2022	5%	\$2,100,000	II	\$161,033	Non-Project	\$135,081	\$0	\$14,779,145	Funded	\$0
			III	\$61,904					Unmet	\$4,246
			IV	\$1,741,853	Project	\$0	\$0	\$14,779,145	Funded	\$0
			V	\$0						
			Total	\$1,964,790						
			Project	\$0						
2023	5%	\$2,100,000	II	\$120,985	Non-Project	\$105,506	\$0	\$16,079,641	Funded	\$0
			III	\$0					Unmet	\$2,016
			IV	\$1,873,092	Project	\$0	\$0	\$16,079,641	Funded	\$0
			V	\$0						
			Total	\$1,994,077						
			Project	\$0						
2024	5%	\$2,500,000	II	\$0	Non-Project	\$134,290	\$0	\$15,895,883	Funded	\$0
			III	\$0					Unmet	\$88,560
			IV	\$2,310,010	Project	\$0	\$0	\$15,895,883	Funded	\$0
			V	\$55,242						
			Total	\$2,365,252						
			Project	\$0						

Year	PM	Budget	Rehabilitation		Preventative Maintenance	Surplus PM	Deferred	Stop Gap		
2025	5%	\$2,500,000	II	\$220,580	Non-Project	\$140,865	\$0	\$15,597,955	Funded	\$0
			III	\$0					Unmet	\$0
			IV	\$1,220,005	Project	\$0				
			V	\$917,797						
			Total	\$2,358,382						
Project	\$0									
2026	5%	\$2,500,000	II	\$134,273	Non-Project	\$175,161	\$0	\$15,995,698	Funded	\$0
			III	\$108,799					Unmet	\$9,887
			IV	\$1,049,913	Project	\$0				
			V	\$1,031,852						
			Total	\$2,324,837						
Project	\$0									
2027	5%	\$2,100,000	II	\$177,093	Non-Project	\$119,995	\$0	\$17,284,166	Funded	\$0
			III	\$355,720					Unmet	\$3,051
			IV	\$1,446,733	Project	\$0				
			V	\$0						
			Total	\$1,979,546						
Project	\$0									
2028	5%	\$2,100,000	II	\$164,034	Non-Project	\$143,707	\$0	\$16,669,669	Funded	\$0
			III	\$39,701					Unmet	\$1,699
			IV	\$1,529,408	Project	\$0				
			V	\$222,720						
			Total	\$1,955,863						
Project	\$0									
2029	5%	\$2,100,000	II	\$449,221	Non-Project	\$158,896	\$0	\$17,256,274	Funded	\$0
			III	\$102,264					Unmet	\$113,404
			IV	\$1,252,841	Project	\$0				
			V	\$136,439						
			Total	\$1,940,765						
Project	\$0									
2030	5%	\$2,200,000	II	\$111,508	Non-Project	\$119,373	\$0	\$16,260,410	Funded	\$0
			III	\$82,114					Unmet	\$3,487
			IV	\$424,189	Project	\$0				
			V	\$1,462,727						
			Total	\$2,080,538						
Project	\$0									
2031	5%	\$2,500,000	II	\$80,478	Non-Project	\$135,724	\$0	\$15,435,388	Funded	\$0
			III	\$66,566					Unmet	\$0
			IV	\$992,298	Project	\$0				
			V	\$1,224,807						
			Total	\$2,364,149						
Project	\$0									

Year	PM	Budget	Rehabilitation		Preventative Maintenance	Surplus PM	Deferred	Stop Gap		
2032	5%	\$2,000,000	II	\$403,704	Non-Project	\$123,085	\$0	\$18,297,228	Funded	\$0
			III	\$0					Unmet	\$6,394
			IV	\$1,472,961	Project	\$0	\$0	\$18,297,228	Funded	\$0
			V	\$0						
			Total	\$1,876,665						
Project	\$0									
2033	5%	\$2,000,000	II	\$145,486	Non-Project	\$148,265	\$0	\$17,888,004	Funded	\$0
			III	\$107,927					Unmet	\$3,532
			IV	\$1,597,894	Project	\$0	\$0	\$17,888,004	Funded	\$0
			V	\$0						
			Total	\$1,851,307						
Project	\$0									
2034	5%	\$2,000,000	II	\$249,621	Non-Project	\$180,458	\$0	\$18,144,129	Funded	\$0
			III	\$43,837					Unmet	\$105,659
			IV	\$1,525,828	Project	\$0	\$0	\$18,144,129	Funded	\$0
			V	\$0						
			Total	\$1,819,286						
Project	\$0									
2035	5%	\$1,500,000	II	\$350,920	Non-Project	\$152,394	\$0	\$19,272,454	Funded	\$0
			III	\$330,351					Unmet	\$5,760
			IV	\$665,552	Project	\$0	\$0	\$19,272,454	Funded	\$0
			V	\$0						
			Total	\$1,346,823						
Project	\$0									
2036	5%	\$2,200,000	II	\$144,598	Non-Project	\$184,683	\$0	\$18,771,614	Funded	\$0
			III	\$103,300					Unmet	\$0
			IV	\$1,766,144	Project	\$0	\$0	\$18,771,614	Funded	\$0
			V	\$0						
			Total	\$2,014,042						
Project	\$0									
2037	5%	\$1,800,000	II	\$590,827	Non-Project	\$139,123	\$0	\$18,767,301	Funded	\$0
			III	\$83,238					Unmet	\$1,519
			IV	\$786,188	Project	\$0	\$0	\$18,767,301	Funded	\$0
			V	\$200,116						
			Total	\$1,660,369						
Project	\$0									
2038	5%	\$2,000,000	II	\$259,340	Non-Project	\$162,574	\$0	\$17,941,442	Funded	\$0
			III	\$273,781					Unmet	\$0
			IV	\$0	Project	\$0	\$0	\$17,941,442	Funded	\$0
			V	\$1,303,614						
			Total	\$1,836,735						
Project	\$0									

Year PM Budget Rehabilitation Preventative Maintenance Surplus PM Deferred Stop Gap

Summary				
Functional Class	Rehabilitation	Prev. Maint.	Funded Stop Gap	Unmet Stop Gap
Arterial	\$2,252,971	\$690,954	\$0	\$9,674
Collector	\$20,698,770	\$1,219,221	\$0	\$101,411
Residential/Local	\$14,737,829	\$792,545	\$0	\$297,817
Grand Total:	\$37,689,570	\$2,702,720	\$0	\$408,901

Scenarios - Network Condition Summary

Interest: 3%

Inflation: 3%

Printed: 01/21/2019

Scenario: S5: Maintain PCI at 69

Year	Budget	PM	Year	Budget	PM	Year	Budget	PM
2019	\$1,200,000	5%	2026	\$2,500,000	5%	2033	\$2,000,000	5%
2020	\$1,500,000	5%	2027	\$2,100,000	5%	2034	\$2,000,000	5%
2021	\$1,500,000	5%	2028	\$2,100,000	5%	2035	\$1,500,000	5%
2022	\$2,100,000	5%	2029	\$2,100,000	5%	2036	\$2,200,000	5%
2023	\$2,100,000	5%	2030	\$2,200,000	5%	2037	\$1,800,000	5%
2024	\$2,500,000	5%	2031	\$2,500,000	5%	2038	\$2,000,000	5%
2025	\$2,500,000	5%	2032	\$2,000,000	5%			

Projected Network Average PCI by year

Year	Never Treated	With Selected Treatment	Treated Centerline Miles	Treated Lane Miles
2019	67	69	12.58	24.91
2020	64	69	3.53	7.07
2021	62	69	4.31	8.50
2022	60	69	5.64	11.13
2023	57	69	7.12	14.02
2024	54	69	5.94	11.81
2025	52	69	8.57	16.99
2026	49	69	8.86	17.55
2027	47	69	9.47	18.76
2028	44	69	7.55	14.89
2029	42	69	10.60	21.01
2030	39	69	7.27	14.23
2031	36	69	7.17	14.20
2032	34	69	8.56	16.90
2033	31	69	10.67	20.94
2034	29	69	7.88	15.63
2035	27	69	8.87	17.59
2036	24	69	7.50	14.78
2037	22	69	9.51	18.62
2038	20	69	7.88	15.44

Percent Network Area by Functional Class and Condition Category

Condition in base year 2019, prior to applying treatments.

Condition	Arterial	Collector	Res/Loc	Other	Total
I	5.0%	19.4%	25.7%	0.0%	50.1%
II / III	2.3%	12.9%	16.0%	0.0%	31.2%
IV	0.5%	5.0%	10.0%	0.0%	15.5%
V	0.2%	0.2%	2.8%	0.0%	3.1%
Total	8.0%	37.5%	54.5%	0.0%	100.0%

Condition in year 2019 after schedulable treatments applied.

Condition	Arterial	Collector	Res/Loc	Other	Total
I	6.0%	28.0%	33.7%	0.0%	67.7%

Scenarios - Network Condition Summary

Interest: 3%

Inflation: 3%

Printed: 01/21/2019

Scenario: S5: Maintain PCI at 69

II / III	1.3%	4.8%	8.9%	0.0%	15.0%
IV	0.5%	4.6%	9.7%	0.0%	14.7%
V	0.2%	0.2%	2.3%	0.0%	2.6%
Total	8.0%	37.5%	54.5%	0.0%	100.0%

Condition in year 2038 after schedulable treatments applied.

Condition	Arterial	Collector	Res/Loc	Other	Total
I	5.5%	29.8%	43.6%	0.0%	79.0%
II / III	2.4%	6.6%	3.3%	0.0%	12.3%
IV	0.0%	0.0%	0.5%	0.0%	0.5%
V	0.0%	1.1%	7.2%	0.0%	8.3%
Total	8.0%	37.5%	54.5%	0.0%	100.0%

APPENDIX D

**Sections Selected for Treatment:
Funding Level \$300,000/year (Scenario 1)**

Scenarios - Sections Selected for Treatment

Interest: 3.00%

Inflation: 3.00%

Printed: 01/21/2019

Scenario: S1: Funding Level \$300K/yr

Year	Budget	PM	Year	Budget	PM	Year	Budget	PM
2019	\$300,000	10%	2026	\$300,000	10%	2033	\$300,000	10%
2020	\$300,000	10%	2027	\$300,000	10%	2034	\$300,000	10%
2021	\$300,000	10%	2028	\$300,000	10%	2035	\$300,000	10%
2022	\$300,000	10%	2029	\$300,000	10%	2036	\$300,000	10%
2023	\$300,000	10%	2030	\$300,000	10%	2037	\$300,000	10%
2024	\$300,000	10%	2031	\$300,000	10%	2038	\$300,000	10%
2025	\$300,000	10%	2032	\$300,000	10%			

Year: 2019

Street Name	Begin Location	End Location	Street ID	Section ID	Length	Width	Area	FC	Surf Type	Current PCI	Treatment		Cost	Rating	Treatment
											PCI Before	PCI After			
NE 17TH CT	O C HWY	BEGIN GRAVEL	NE17THCT	010	273	18	4,914	R	AC	69	68	77	\$2,457	26,065	SLURRY SEAL W/BR
NE 3RD ST	O C HWY	NE COOS ST	NE3RDST	010	831	23	19,113	R	AC	68	67	76	\$9,557	25,373	SLURRY SEAL W/BR
NE 54TH ST	NE 56TH ST	NE WINDMILL DR	NE54THST	010	999	19	18,981	R	AC	66	65	75	\$9,491	24,107	SLURRY SEAL W/BR
NE 55TH ST	W END	NE LUCKY GAP ST	NE55THST	010	231	13	3,003	R	AC	61	61	71	\$1,502	22,053	SLURRY SEAL W/BR
NE DOUGLAS ST	CORVALLIS NEWPORT HWY	NE 2ND ST	NEDOUGS T	010	466	40	18,640	R	AC	70	69	78	\$9,320	26,770	SLURRY SEAL W/BR
NE DOUGLAS ST	NE 4TH ST	NE 8TH ST	NEDOUGS T	020	1,035	39	40,365	R	AC	68	67	76	\$20,183	25,373	SLURRY SEAL W/BR
NE ECHO CT	END OF ROAD	NE 71ST ST	NEECHOC T	010	156	26	4,056	R	AC	68	67	76	\$2,028	25,373	SLURRY SEAL W/BR
NE ILER ST	2809 NE ILER ST	NE LAKEWOOD DR	NEILERST	020	321	36	11,556	R	AC	70	69	78	\$5,778	26,776	SLURRY SEAL W/BR
NE YAQUINA HEIGHTS DR	NE HARNEY ST	LINCOLN ST	NEYAQHU E	010	1,853	25	46,325	C	AC	69	68	77	\$23,163	26,501	SLURRY SEAL W/BR
NW 12TH ST	O C HWY	NW SPRING ST	NW12THS T	010	1,605	38	60,990	C	AC	66	65	75	\$30,495	24,040	SLURRY SEAL W/BR
NW 19TH ST	207 NW 19TH ST	NW NYE ST	NW19THS T	020	292	20	5,840	R	AC	63	63	73	\$2,920	23,016	SLURRY SEAL W/BR
NW 3RD ST	NW CLIFF ST	END	NW3RDST	040	147	40	5,880	R	AC	69	68	77	\$2,940	26,058	SLURRY SEAL W/BR
SE COOS ST	SE 2ND ST	NE 2ND ST	SECOOSS T	010	725	40	29,000	R	AC	66	65	75	\$14,500	24,102	SLURRY SEAL W/BR

** - Treatment from Project Selection

Scenarios Criteria:

Scenarios - Sections Selected for Treatment

Interest: 3.00%

Inflation: 3.00%

Printed: 01/21/2019

Scenario: S1: Funding Level \$300K/yr

Year: 2019

Street Name	Begin Location	End Location	Street ID	Section ID	Length	Width	Area	FC	Surf Type	Current PCI	Treatment		Cost	Rating	Treatment
											PCI Before	PCI After			
SE HARBOR CRESCENT DR	SE BAY BD	SE BAY BD	SEHARBC R	010	865	21	18,165	R	AC	69	68	77	\$9,083	26,053	SLURRY SEAL W/BR
												Treatment Total	\$143,417		
SE BAY BV	SE MOORE DR	PAVEMENT CHANGE	SEBAYBV	020	449	34	15,266	A	AC	68	68	77	\$11,874	27,563	CHIP SEAL W/BR
SE FERRY SLIP RD	SE 30TH ST	SE MARINE SCIENCE DR	SEFERRSL	020	1,738	44	76,472	A	AC	68	68	77	\$59,479	27,563	CHIP SEAL W/BR
SW 12TH ST	SW WATERLIN DR	SW BAY ST	SW12THS T	010	734	26	19,084	R	ST	23	20	100	\$14,844	35,794	CHIP SEAL W/BR
SW 6TH ST	SW ELIZABETH ST	END OF ROAD	SW6THST	010	625	40	25,000	R	ST	46	45	100	\$19,445	33,550	CHIP SEAL W/BR
SW 6TH ST	SW HURBERT ST	END OF ROAD	SW6THST	040	202	32	6,464	R	ST	11	8	100	\$5,028	35,794	CHIP SEAL W/BR
SW BAY ST	SW 10TH ST	SW 12TH ST	SWBAYST	010	505	40	20,200	R	ST	18	16	100	\$15,712	35,794	CHIP SEAL W/BR
												Treatment Total	\$126,382		
NE 58TH CT	NE EVERGREEN LN	END OF ROAD	NE58THCT	010	250	17	4,250	R	AC	78	77	85	\$2,125	33,779	CHIP SEAL
NE 58TH ST	NE DEER LN	NE EVERGREEN LN	NE58THST	010	260	33	8,580	R	AC	78	77	85	\$4,290	33,779	CHIP SEAL
NE 9TH ST	END GRAVEL	NE DOUGLAS ST	NE9THST	040	119	16	1,904	R	AC	86	85	91	\$952	16,922	CHIP SEAL
NW 16TH ST	NW NYE ST	NW OCEANVIEW DR	NW16THS T	030	424	23	9,752	R	AC	80	80	87	\$4,876	35,861	CHIP SEAL
NW 19TH ST	O C HWY	207 NW 19TH ST	NW19THS T	010	259	28	7,252	R	AC	79	78	86	\$3,626	34,833	CHIP SEAL
NW 44TH ST	O C HWY	END OF ROAD	NW44THS T	010	89	20	1,780	R	AC	82	81	88	\$890	21,081	CHIP SEAL
NW 45TH ST	O C HWY	END OF ROAD	NW45THS T	010	111	16	1,776	R	AC	79	78	86	\$888	34,833	CHIP SEAL
NW 7TH ST	NW NYE ST	E END	NW7THST	010	307	30	9,210	R	AC	80	80	87	\$4,605	35,861	CHIP SEAL
NW AGATE WY	NW GILBERT WAY	NW LIGHTHOUSE DR	NWAGATW Y	010	377	30	11,310	R	AC	79	78	86	\$5,655	34,833	CHIP SEAL

** - Treatment from Project Selection

Scenarios Criteria:

Scenarios - Sections Selected for Treatment

Interest: 3.00%

Inflation: 3.00%

Printed: 01/21/2019

Scenario: S1: Funding Level \$300K/yr

Year: 2019

Street Name	Begin Location	End Location	Street ID	Section ID	Length	Width	Area	FC	Surf Type	Current PCI	Treatment		Cost	Rating	Treatment
											PCI Before	PCI After			
NW ALPINE ST	NW 6TH ST	BEGIN GRAVEL	NWALPIST	030	101	19	1,919	R	AC	78	77	85	\$960	33,771	CHIP SEAL
												Treatment Total	\$28,867		
NE 20TH ST	O C HWY	NE CRESTVIEW DR	NE20THST	010	1,046	39	40,794	C	AC/AC	78	77	79	\$151	1,033,992	SEAL CRACKS
NE 2ND ST	O C HWY	NE COOS ST	NE2NDST	010	910	40	36,400	R	AC	85	85	86	\$81	718,014	SEAL CRACKS
NE 3RD ST	NEC EADS ST	NE HARNEY ST	NE3RDST	030	987	44	43,428	C	AC/AC	80	79	81	\$141	765,686	SEAL CRACKS
NE AVERY ST	O C HWY	NE 73RD ST	NEAVERS T	070	1,420	24	34,080	C	AC/AC	83	82	84	\$78	1,047,742	SEAL CRACKS
NW 17TH ST	NW OCEANVIEW DR	W END	NW17THS T	010	196	20	3,920	R	AC	85	85	86	\$9	712,850	SEAL CRACKS
NW 17TH ST	NW OCEANVIEW DR	E END	NW17THS T	020	299	18	5,382	R	AC	85	85	86	\$12	712,850	SEAL CRACKS
NW 3RD ST	NW HURBERT ST	NW COAST ST	NW3RDST	020	631	38	23,978	C	AC/AC	85	85	86	\$36	1,507,958	SEAL CRACKS
NW GILBERT WY	O C HWY	NW ROCKY WAY	NWGILBW Y	010	528	26	13,728	R	AC	85	85	86	\$31	712,850	SEAL CRACKS
NW NYE ST	NW 11TH ST	NW 15TH ST	NWNYEST	030	1,294	39	50,466	C	AC/AC	77	76	78	\$196	1,021,070	SEAL CRACKS
SE 1ST ST	SE FOGARTY ST	E END	SE1STST	020	262	24	6,288	R	AC	85	85	86	\$14	718,014	SEAL CRACKS
SW 30TH ST	SW ABALONE ST	PAVEMENT CHANGE	SW30THS T	010	379	21	7,959	R	AC	85	85	86	\$18	718,014	SEAL CRACKS
SW 30TH ST	PAVEMENT CHANGE	END	SW30THS T	020	288	36	10,368	R	AC	90	89	90	\$15	879,184	SEAL CRACKS
SW ABALONE ST	O C HWY	O C HWY	SWABALS T	010	2,592	26	67,392	A	AC	84	83	85	\$167	1,147,475	SEAL CRACKS
SW BAY BV	SW 13TH ST	SE EADS ST	SWBAYBV	010	2,654	36	95,544	C	AC/AC	80	79	81	\$306	769,147	SEAL CRACKS
SW CASE ST	O C HWY	SW ELIZABETH ST	SWCASES T	010	530	38	20,140	C	AC	85	84	85	\$48	749,210	SEAL CRACKS
												Treatment Total	\$1,303		

** - Treatment from Project Selection

Scenarios Criteria:

Scenarios - Sections Selected for Treatment

Interest: 3.00%

Inflation: 3.00%

Printed: 01/21/2019

Scenario: S1: Funding Level \$300K/yr

Year 2019 Area Total 966,914 Year 2019 Total \$299,969

Year: 2020

Street Name	Begin Location	End Location	Street ID	Section ID	Length	Width	Area	FC	Surf Type	Current PCI	Treatment		Cost	Rating	Treatment			
											PCI Before	PCI After						
NE 35TH ST	END OF ROAD	NE DOUGLAS ST	NE35THST	010	1,217	33	40,161	R	AC	63	61	71	\$20,683	22,007	SLURRY SEAL W/BR			
NE 59TH ST	NE DEER LN	END OF ROAD	NE59THST	010	612	34	20,808	R	AC	71	69	78	\$10,717	26,301	SLURRY SEAL W/BR			
NE 6TH ST	NE 7TH ST	END OF ROAD	NE6THST	020	946	33	31,218	R	AC	71	69	78	\$16,078	26,292	SLURRY SEAL W/BR			
NE 7TH ST	O C HWY	NE EADS ST	NE7THST	010	1,629	39	63,531	R	AC	71	69	78	\$32,719	26,301	SLURRY SEAL W/BR			
NE CHAMBERS CT	W END CDS	E END CDS	NECHAMC T	010	1,273	27	34,371	R	AC	64	62	72	\$17,702	22,522	SLURRY SEAL W/BR			
NE COOS ST	NE 32ND ST	NE 35TH ST	NECOOSS T	020	666	33	21,978	R	AC	64	62	72	\$11,319	22,522	SLURRY SEAL W/BR			
NW 55TH ST	NW 55TH ST	END	NW55THS T	040	641	20	12,820	R	AC	64	62	72	\$6,603	22,515	SLURRY SEAL W/BR			
NW 8TH ST	O C HWY	NW NYE ST	NW8THST	010	592	22	13,024	C	AC	64	60	71	\$6,708	20,860	SLURRY SEAL W/BR			
NW BEACH DR	END PAVERS	NW COAST ST	NWBEACD R	020	577	27	15,579	R	AC	63	61	71	\$8,024	22,000	SLURRY SEAL W/BR			
SW 13TH ST	PAVEMENT CHANGE	N END	SW13THS T	020	174	36	6,264	R	AC	64	61	71	\$3,226	21,996	SLURRY SEAL W/BR			
SW CANYON WY	SW 10TH ST	SW FALL ST	SWCANY WY	010	841	40	33,640	C	AC	65	61	71	\$17,325	21,439	SLURRY SEAL W/BR			
SW ELIZABETH ST	SW CASE ST	W OLIVE ST	SWELIZST	020	2,205	39	85,995	C	AC	66	62	72	\$44,288	22,060	SLURRY SEAL W/BR			
												Treatment Total		\$195,392				
NW 2ND ST	NW NYE ST	END OF ROAD	NW2NDST	020	309	34	10,506	R	AC	68	65	75	\$8,417	15,572	CHIP SEAL W/BR			
SE 5TH ST	SE FOGARTY ST	PAVEMENT CHANGE	SE5THST	010	640	24	15,360	R	AC	68	65	75	\$12,306	15,569	CHIP SEAL W/BR			
SE FOGARTY ST	CORVALLIS NEWPORT HWY	SE 4TH ST	SEFOGAS T	010	1,000	22	22,000	C	AC	70	67	76	\$17,625	16,113	CHIP SEAL W/BR			
SW 11TH ST	SW LEE ST	SW HURBERT ST	SW11THST	050	247	18	4,446	R	ST	53	47	100	\$3,562	32,317	CHIP SEAL W/BR			
SW BAY ST	O C HWY	SW 10TH ST	SWBAYST	020	411	40	16,440	R	ST	54	48	100	\$13,171	32,037	CHIP SEAL W/BR			
SW GOVERNMENT ST	PAVEMENT CHANGE	W END	SWGOVES T	020	311	23	7,153	R	AC	70	68	77	\$5,731	16,437	CHIP SEAL W/BR			
SW NEFF WY	O C HWY	MOMBETSU SISTER PARK	SWNEFFW Y	010	613	24	14,712	C	AC	72	69	78	\$11,786	17,284	CHIP SEAL W/BR			

** - Treatment from Project Selection

Scenarios Criteria:

Scenarios - Sections Selected for Treatment

Interest: 3.00% Inflation: 3.00% Printed: 01/21/2019
Scenario: S1: Funding Level \$300K/yr

											Treatment Total			\$72,598		
NE CRESTVIEW CT	NE CRESTVIEW PL	END OF ROAD	NECRESC T	010	133	29	3,857	R	AC	82	79	87	\$1,987	21,443	CHIP SEAL	
SE BAY BV	PAVEMENT CHANGE	SE VISTA DR	SEBAYBV	030	1,064	34	36,176	A	AC	75	72	81	\$18,631	33,692	CHIP SEAL	
SW MINNIE ST	O C HWY	W END	SWMINNS T	020	905	24	21,720	R	AC	79	77	85	\$11,186	33,616	CHIP SEAL	
											Treatment Total			\$31,804		
NW 3RD ST	O C HWY	NW HRUBERT ST	NW3RDST	010	1,305	34	44,370	C	AC/AC	91	88	89	\$9	6,900,971	SEAL CRACKS	
NW OCEANVIEW DR	NW 17TH ST	NW EDENVIEW WY	NWOCEADR	020	1,579	26	41,054	C	AC/AC	90	88	89	\$3	35,673,752	SEAL CRACKS	
SE 4TH ST	SE FOGARTY ST	SE HARNEY ST	SE4THST	010	604	40	24,160	C	AC/AC	92	88	89	\$2	16,719,209	SEAL CRACKS	
SW BRANT ST	SW30TH ST	SW 26TH ST	SWBRANST	010	1,076	22	23,672	R	AC	93	89	90	\$35	568,707	SEAL CRACKS	
											Treatment Total			\$49		
Year 2020 Area Total							665,015		Year 2020 Total			\$299,843				

Year: 2021

Street Name	Begin Location	End Location	Street ID	Section ID	Length	Width	Area	FC	Surf Type	Current PCI	Treatment		Cost	Rating	Treatment	
											PCI Before	PCI After				
NW 42ND ST	O C HWY	END OF ROAD	NW42NDS T	010	140	11	1,540	R	AC	48	42	100	\$9,531	8,191	2" MILL AND OVERLAY W/BR	
											Treatment Total			\$9,531		
NE 10TH ST	O C HWY	E END	NE10THST	010	985	40	39,400	R	AC	72	68	78	\$20,900	25,836	SLURRY SEAL W/BR	
NE 8TH ST	O C HWY	NE DUGLAS ST	NE8THST	010	1,242	36	44,712	R	AC	72	68	78	\$23,718	25,836	SLURRY SEAL W/BR	
NE JEFFRIES PL	NE 7TH DR	N END	NEJEFFPL	010	539	36	19,404	R	AC	73	69	79	\$10,293	26,611	SLURRY SEAL W/BR	
NW 11TH ST	NW LAKE ST	NW SPRING ST	NW11THST	010	643	38	24,434	C	AC	73	68	77	\$12,962	25,765	SLURRY SEAL W/BR	
NW 48TH ST	O C HWY	END OF ROAD	NW48THST	010	244	24	5,856	R	AC	72	68	78	\$3,107	25,827	SLURRY SEAL W/BR	
NW COAST ST	W OLIVE ST	NW 6TH ST	NWCOAST T	010	1,317	40	52,680	C	AC	74	69	78	\$27,945	26,703	SLURRY SEAL W/BR	

** - Treatment from Project Selection

Scenarios Criteria:

Scenarios - Sections Selected for Treatment

Interest: 3.00%

Inflation: 3.00%

Printed: 01/21/2019

Scenario: S1: Funding Level \$300K/yr

										Treatment Total			\$98,925		
NE 41ST ST	O C HWY	NE MEGGINSIN ST	NE41STST	010	223	18	4,014	R	AC	66	61	72	\$3,313	14,127	CHIP SEAL W/BR
NE 56TH ST	NE EVERGREEN	NE 57TH ST	NE56THST	040	511	35	17,885	R	AC	73	69	79	\$14,758	17,114	CHIP SEAL W/BR
NE 7TH DR	NE JEFFERIES PL	PAVEMENT CHANGE	NE7THDR	010	439	36	15,804	R	AC	66	61	72	\$13,041	14,123	CHIP SEAL W/BR
NE 7TH ST	NE ILER ST	NE JEFFERIES PL	NE7THST	030	1,073	36	38,628	R	AC	73	69	79	\$31,874	17,109	CHIP SEAL W/BR
NE 8TH ST	NE DOUGLAS ST	NE EADS	NE8THST	020	374	35	13,090	R	AC	67	63	73	\$10,802	14,480	CHIP SEAL W/BR
NE 8TH ST	NE EADS	NE GRANT	NE8THST	030	485	38	18,430	R	AC	67	63	73	\$15,208	14,480	CHIP SEAL W/BR
NE GRANT ST	NE 9TH ST	NE 7TH ST	NEGRANT ST	030	684	39	26,676	R	AC	67	62	73	\$22,012	14,479	CHIP SEAL W/BR
SE 3RD ST	SE FOGARTY ST	END OF ROAD	SE3RDST	010	579	24	13,896	R	AC	72	68	78	\$11,467	16,599	CHIP SEAL W/BR
SW 10TH ST	O C HWY	SW BAYLEY ST	SW10THS T	010	277	40	11,080	C	ST	35	20	100	\$9,143	44,167	CHIP SEAL W/BR
SW 10TH ST	SW ALDER ST	SW LEE ST	SW10THS T	040	730	32	23,360	R	ST	37	23	100	\$19,276	33,739	CHIP SEAL W/BR
SW GOVERNMENT ST	SW9TH ST	PAVEMENT CHANGE	SWGOTES T	010	459	18	8,262	R	ST	33	18	100	\$6,818	33,739	CHIP SEAL W/BR
										Treatment Total			\$157,712		
NW PACIFIC ST	NW 25TH ST	NW 27TH ST	NWPACIST	020	428	23	9,844	R	AC	78	75	84	\$5,222	31,265	CHIP SEAL
SW 5TH ST	SW WOODS ST	N END	SW5THST	020	231	15	3,465	R	AC	84	80	87	\$1,839	20,582	CHIP SEAL
YAQUINA BAY RD	SE BAY BD	CITY LIMITS	YQBAYRD	010	1,482	34	50,388	A	AC	80	75	83	\$26,729	32,675	CHIP SEAL
										Treatment Total			\$33,790		
Year 2021 Area Total							442,848		Year 2021 Total			\$299,958			

Year: 2022

Street Name	Begin Location	End Location	Street ID	Section ID	Length	Width	Area	FC	Surf Type	Current PCI	Treatment		Cost	Rating	Treatment
											PCI Before	PCI After			
NE 52ND ST	O C HWY	END OF ROAD	NE52NDST	010	304	27	8,208	C	AC	76	67	77	\$4,485	20,544	SLURRY SEAL W/BR
NE 5TH ST	O C HWY	NE EADS	NE5THST	010	1,615	38	61,370	C	AC	77	69	78	\$33,531	20,894	SLURRY SEAL W/BR
NE BENTON ST	NE 32ND ST	NE 35TH ST	NEBENTS T	030	670	32	21,440	R	AC	74	69	78	\$11,715	26,194	SLURRY SEAL W/BR

** - Treatment from Project Selection

Scenarios - Sections Selected for Treatment

Interest: 3.00%

Inflation: 3.00%

Printed: 01/21/2019

Scenario: S1: Funding Level \$300K/yr

Year: 2022

Street Name	Begin Location	End Location	Street ID	Section ID	Length	Width	Area	FC	Surf Type	Current PCI	Treatment		Cost	Rating	Treatment			
											PCI Before	PCI After						
NE SAN-BAY O CR	O C HWY	NE SAN-BAY O CR	NESANOC R	010	335	40	13,400	C	AC	77	69	78	\$7,322	20,892	SLURRY SEAL W/BR			
NW HURBERT ST	NW 10TH ST	NW 12TH ST	NWHURBS T	050	616	39	24,024	R	AC	74	69	78	\$13,126	26,186	SLURRY SEAL W/BR			
NW NYE ST	NW 6TH ST	NW 11TH ST	NWNYEST	020	1,627	39	63,453	C	AC	76	67	77	\$34,669	20,534	SLURRY SEAL W/BR			
SE 32ND ST	O C HWY	SE FERRY SLIP RD	SE32NDST	010	605	44	26,620	C	AC	77	69	78	\$14,545	20,886	SLURRY SEAL W/BR			
SW 8TH ST	SW BAYLESS ST	SW BAY ST	SW8THST	020	316	37	11,692	R	AC	74	69	78	\$6,389	26,180	SLURRY SEAL W/BR			
SW 9TH ST	O C HWY	SW FALL ST	SW9THST	010	1,340	38	50,920	C	AC	77	69	78	\$27,821	20,886	SLURRY SEAL W/BR			
SW HARBOR DR	SW 11TH ST	SW 13TH ST	SWHARBD R	010	523	26	13,598	C	AC	77	69	78	\$7,430	20,886	SLURRY SEAL W/BR			
												Treatment Total		\$161,033				
NE EVERGREEN LN	NE 59TH ST	N END	NEEVERL N	030	1,415	32	45,280	R	AC	66	60	70	\$38,484	13,489	CHIP SEAL W/BR			
NW OCEANVIEW DR	AGATE BEACH STATE WAYSIDE	O C HWY	NWOCEAD R	040	2,127	22	46,794	C	AC/AC	74	67	77	\$39,771	17,613	CHIP SEAL W/BR			
SE 2ND ST	SE FOGARTY ST	W END	SE2NDST	040	305	36	10,980	R	ST	62	48	100	\$9,332	30,802	CHIP SEAL W/BR			
SE DOUGLAS ST	E OLIVE ST	SE 1ST ST	SEDOUGS T	010	239	40	9,560	R	AC	74	69	78	\$8,126	16,830	CHIP SEAL W/BR			
SE ELLIS ST	SE 44TH ST	SE 43RD ST	SEELLIST	010	287	15	4,305	R	ST	61	47	100	\$3,659	31,029	CHIP SEAL W/BR			
SE GENEVA ST	SE 44TH ST	SE 43RD ST	SEGENES T	010	298	15	4,470	R	ST	61	47	100	\$3,800	31,029	CHIP SEAL W/BR			
SW MINNIE ST	O C HWY	SW 10TH ST	SWMINNS T	010	138	40	5,520	C	ST	59	44	100	\$4,692	41,215	CHIP SEAL W/BR			
												Treatment Total		\$107,864				
NW 21ST ST	NW OCEANVIEW DR	PARKING LOT	NW21STS T	020	152	16	2,432	R	AC	86	80	88	\$1,329	19,810	CHIP SEAL			
NW OCEANVIEW DR	NW EDENVIEW WAY	AGATE BEACH STATE WAYSIDE	NWOCEAD R	030	2,081	23	47,863	C	AC/AC	91	87	93	\$26,151	31,284	CHIP SEAL			
SE 1ST PL	SE 1ST ST	CDS	SE1STPL	010	153	34	5,202	R	AC	77	73	81	\$2,843	28,934	CHIP SEAL			

** - Treatment from Project Selection

Scenarios Criteria:

Scenarios - Sections Selected for Treatment

Interest: 3.00%

Inflation: 3.00%

Printed: 01/21/2019

Scenario: S1: Funding Level \$300K/yr

										Treatment Total		\$30,323				
NE HARNEY ST	NE 3RD ST	NE 7TH ST	NEHARNS T	040	948	53	50,244	A	AC	78	71	73	\$258	941,223	SEAL CRACKS	
										Treatment Total		\$258				
							Year 2022 Area Total		527,375		Year 2022 Total		\$299,478			

Year: 2023

Street Name	Begin Location	End Location	Street ID	Section ID	Length	Width	Area	FC	Surf Type	Current PCI	Treatment		Cost	Rating	Treatment
											PCI Before	PCI After			
NE 31ST ST	O C HWY	NE 32 ST	NE31STST	010	207	36	7,452	C	AC	58	41	100	\$48,926	8,979	2" MILL AND OVERLAY W/BR
NW 55TH ST	O C HWY	BEGIN GRAVEL	NW55THS T	010	197	25	4,925	C	AC	61	46	100	\$32,335	8,819	2" MILL AND OVERLAY W/BR
NW ALPINE ST	NW BEACH ST	BEGIN GRAVEL	NWALPIST	010	118	17	2,006	R	AC	51	40	100	\$13,171	7,775	2" MILL AND OVERLAY W/BR
										Treatment Total		\$94,432			
NE AVERY ST	NE 4TH ST	NE 5TH ST	NEAVERS T	020	234	40	9,360	R	AC	75	69	78	\$5,268	25,780	SLURRY SEAL W/BR
NE AVERY ST	NE 33RD ST	NE 35TH ST	NEAVERS T	060	554	32	17,728	R	AC	75	69	78	\$9,977	25,780	SLURRY SEAL W/BR
NE DOUGLAS ST	NE 32ND ST	NE 35TH ST	NEDOUGS T	080	714	32	22,848	R	AC	75	69	78	\$12,858	25,780	SLURRY SEAL W/BR
NW 25TH ST	O C HWY	NW OCEANVIEW DR	NW25THS T	020	944	36	33,984	C	AC	79	68	78	\$19,125	20,230	SLURRY SEAL W/BR
NW LIGHTHOUSE DR	O C HWY	END	NWLIGHD R	010	5,851	24	140,424	C	AC	78	67	76	\$79,025	19,807	SLURRY SEAL W/BR
										Treatment Total		\$126,253			
NE 36TH ST	1ST ENTRANCE TO LITTLE CREEK APTS	NE HARNEY ST	NE36THST	020	1,297	29	37,613	C	AC	75	63	73	\$32,927	11,861	CHIP SEAL W/BR
SE FOGARTY ST	SE 4TH ST	SW BAY BD	SEFOGAS T	020	412	40	16,480	C	AC	77	66	75	\$14,427	12,404	CHIP SEAL W/BR
										Treatment Total		\$47,354			
NE 47TH ST	O C HWY	END OF ROAD	NE47THST	010	227	21	4,767	R	AC	76	70	79	\$2,683	26,671	CHIP SEAL
NE 71ST PL	NE 71ST ST	END OF ROAD	NE71STPL	010	481	34	16,354	R	AC	78	73	81	\$9,204	28,647	CHIP SEAL

** - Treatment from Project Selection

Scenarios Criteria:

Scenarios - Sections Selected for Treatment

Interest: 3.00%

Inflation: 3.00%

Printed: 01/21/2019

Scenario: S1: Funding Level \$300K/yr

Year: 2023

Street Name	Begin Location	End Location	Street ID	Section ID	Length	Width	Area	FC	Surf Type	Current PCI	Treatment		Cost	Rating	Treatment
											PCI Before	PCI After			
SE MARINE SCIENCE DR	HATFIELD MARINE SCIENCE CENTER	SCIENCE CENTER AFTER ROUND ABOUT	SEMARISC	020	1,002	28	28,056	A	AC	85	76	84	\$15,789	30,722	CHIP SEAL
SW 11TH ST	SW FALL ST	SW ALDER ST	SW11THST	040	262	16	4,192	R	AC	77	72	80	\$2,360	27,623	CHIP SEAL
Treatment Total												\$30,036			
NE 17TH CT	O C HWY	BEGIN GRAVEL	NE17THCT	010	273	18	4,914	R	AC	69	72	74	\$26	723,182	SEAL CRACKS
NE 3RD ST	O C HWY	NE COOS ST	NE3RDST	010	831	23	19,113	R	AC	68	71	73	\$102	690,854	SEAL CRACKS
NE 58TH CT	NE EVERGREEN LN	END OF ROAD	NE58THCT	010	250	17	4,250	R	AC	78	82	83	\$14	1,117,781	SEAL CRACKS
NE 58TH ST	NE DEER LN	NE EVERGREEN LN	NE58THST	010	260	33	8,580	R	AC	78	82	83	\$27	1,117,781	SEAL CRACKS
NE 9TH ST	END GRAVEL	NE DOUGLAS ST	NE9THST	040	119	16	1,904	R	AC	86	84	85	\$5	719,097	SEAL CRACKS
NE DOUGLAS ST	CORVALLIS NEWPORT HWY	NE 2ND ST	NEDOUGS T	010	466	40	18,640	R	AC	70	73	75	\$92	757,054	SEAL CRACKS
NE DOUGLAS ST	NE 4TH ST	NE 8TH ST	NEDOUGS T	020	1,035	39	40,365	R	AC	68	71	73	\$215	690,854	SEAL CRACKS
NE ECHO CT	END OF ROAD	NE 71ST ST	NEECHOC T	010	156	26	4,056	R	AC	68	71	73	\$22	690,854	SEAL CRACKS
NE ILER ST	2809 NE ILER ST	NE LAKEWOOD DR	NEILERST	020	321	36	11,556	R	AC	70	73	75	\$57	757,383	SEAL CRACKS
NW 16TH ST	NW NYE ST	NW OCEANVIEW DR	NW16THS T	030	424	23	9,752	R	AC	80	84	85	\$26	1,226,437	SEAL CRACKS
NW 19TH ST	O C HWY	207 NW 19TH ST	NW19THS T	010	259	28	7,252	R	AC	79	83	84	\$21	1,165,494	SEAL CRACKS
NW 3RD ST	NW CLIFF ST	END	NW3RDST	040	147	40	5,880	R	AC	69	72	74	\$31	722,699	SEAL CRACKS
NW 44TH ST	O C HWY	END OF ROAD	NW44THS T	010	89	20	1,780	R	AC	82	82	83	\$6	734,532	SEAL CRACKS

** - Treatment from Project Selection

Scenarios Criteria:

Scenarios - Sections Selected for Treatment

Interest: 3.00%

Inflation: 3.00%

Printed: 01/21/2019

Scenario: S1: Funding Level \$300K/yr

Year: 2023

Street Name	Begin Location	End Location	Street ID	Section ID	Length	Width	Area	FC	Surf Type	Current PCI	Treatment		Cost	Rating	Treatment			
											PCI Before	PCI After						
NW 45TH ST	O C HWY	END OF ROAD	NW45THS T	010	111	16	1,776	R	AC	79	83	84	\$6	1,165,494	SEAL CRACKS			
NW 7TH ST	NW NYE ST	E END	NW7THST	010	307	30	9,210	R	AC	80	84	85	\$25	1,226,437	SEAL CRACKS			
NW AGATE WY	NW GILBERT WAY	NW LIGHTHOUSE DR	NWAGATW Y	010	377	30	11,310	R	AC	79	83	84	\$33	1,165,494	SEAL CRACKS			
NW ALPINE ST	NW 6TH ST	BEGIN GRAVEL	NWALPIST	030	101	19	1,919	R	AC	78	82	83	\$6	1,117,124	SEAL CRACKS			
SE BAY BV	SE MOORE DR	PAVEMENT CHANGE	SEBAYBV	020	449	34	15,266	A	AC	68	70	73	\$82	1,144,217	SEAL CRACKS			
SE FERRY SLIP RD	SE 30TH ST	SE MARINE SCIENCE DR	SEFERRSL	020	1,738	44	76,472	A	AC	68	70	73	\$410	1,144,217	SEAL CRACKS			
SE HARBOR CRESCENT DR	SE BAY BD	SE BAY BD	SEHARBC R	010	865	21	18,165	R	AC	69	72	74	\$94	722,378	SEAL CRACKS			
												Treatment Total		\$1,300				
							Year 2023 Area Total		618,349		Year 2023 Total			\$299,375				

Year: 2024

Street Name	Begin Location	End Location	Street ID	Section ID	Length	Width	Area	FC	Surf Type	Current PCI	Treatment		Cost	Rating	Treatment			
											PCI Before	PCI After						
NW 54TH PL	NW MEANDER ST	END OF ROAD	NW54THP L	010	222	18	3,996	R	AC	54	41	100	\$27,023	7,505	2" MILL AND OVERLAY W/BR			
NW 8TH ST	NW COAST ST	NW SPRING ST	NW8THST	030	322	36	11,592	C	AC	60	40	100	\$78,391	8,757	2" MILL AND OVERLAY W/BR			
SW ANGLE ST	O C HWY	PAVEMENT CHANGE @ 9TH ST	SWANGLS T	010	182	60	10,920	C	AC	63	45	100	\$73,846	8,600	2" MILL AND OVERLAY W/BR			
												Treatment Total		\$179,260				
SE FERRY SLIP RD	O C HWY	SE 30TH ST	SEFERRSL	010	1,650	44	72,600	A	AC	80	68	78	\$42,082	29,371	SLURRY SEAL W/BR			
												Treatment Total		\$42,082				
NW NYE ST	NW 11TH ST	NW 15TH ST	NWNYEST	030	1,294	39	50,466	C	AC/AC	77	69	78	\$45,504	16,873	CHIP SEAL W/BR			

** - Treatment from Project Selection

Scenarios Criteria:

Scenarios - Sections Selected for Treatment

Interest: 3.00%

Inflation: 3.00%

Printed: 01/21/2019

Scenario: S1: Funding Level \$300K/yr

										Treatment Total			\$45,504			
NE 33RD ST	CDS	NE BENTON ST	NE33RDST	010	348	32	11,136	R	AC	77	70	79	\$6,455	26,337	CHIP SEAL	
NW 43RD ST	O C HWY	END OF ROAD	NW43RDS	010	176	14	2,464	R	AC	86	77	85	\$1,429	19,936	CHIP SEAL	
NW OCEANVIEW DR	NW 17TH ST	NW EDENVIEW WY	NWOCEAD	020	1,579	26	41,054	C	AC/AC	90	84	91	\$23,797	31,236	CHIP SEAL	
										Treatment Total			\$31,681			
NE 59TH ST	NE DEER LN	END OF ROAD	NE59THST	010	612	34	20,808	R	AC	71	73	75	\$107	742,838	SEAL CRACKS	
NE 6TH ST	NE 7TH ST	END OF ROAD	NE6THST	020	946	33	31,218	R	AC	71	73	75	\$160	742,365	SEAL CRACKS	
NE 7TH ST	O C HWY	NE EADS ST	NE7THST	010	1,629	39	63,531	R	AC	71	73	75	\$326	742,838	SEAL CRACKS	
NE CRESTVIEW CT	NE CRESTVIEW PL	END OF ROAD	NECRESC	010	133	29	3,857	R	AC	82	81	82	\$14	713,249	SEAL CRACKS	
SE BAY BV	PAVEMENT CHANGE	SE VISTA DR	SEBAYBV	030	1,064	34	36,176	A	AC	75	72	75	\$188	916,612	SEAL CRACKS	
SW GOVERNMENT ST	PAVEMENT CHANGE	W END	SWGOTES	020	311	23	7,153	R	AC	70	71	74	\$39	706,647	SEAL CRACKS	
SW MINNIE ST	O C HWY	W END	SWMINNS	020	905	24	21,720	R	AC	79	82	83	\$69	1,109,612	SEAL CRACKS	
SW NEFF WY	O C HWY	MOMBETSU SISTER PARK	SWNEFFW	010	613	24	14,712	C	AC	72	70	73	\$82	686,687	SEAL CRACKS	
										Treatment Total			\$985			
					Year 2024 Area Total			403,403			Year 2024 Total			\$299,512		

Year: 2025

Street Name	Begin Location	End Location	Street ID	Section ID	Length	Width	Area	FC	Surf Type	Current PCI	Treatment		Cost	Rating	Treatment
											PCI Before	PCI After			
NE 20TH ST	O C HWY	NE CRESTVIEW DR	NE20THST	010	1,046	39	40,794	C	AC/AC	78	69	78	\$24,356	25,288	SLURRY SEAL W/BR
NE 3RD ST	NEC EADS ST	NE HARNEY ST	NE3RDST	030	987	44	43,428	C	AC/AC	80	67	77	\$25,928	20,229	SLURRY SEAL W/BR
NE 70TH DR	NE 70TH ST	END OF ROAD	NE70THDR	010	628	32	20,096	R	AC	77	69	78	\$11,998	25,057	SLURRY SEAL W/BR
NE HARNEY ST	NE 3RD ST	NE 7TH ST	NEHARNS	040	948	53	50,244	A	AC	78	67	76	\$29,997	28,086	SLURRY SEAL W/BR

** - Treatment from Project Selection

Scenarios Criteria:

Scenarios - Sections Selected for Treatment

Interest: 3.00%

Inflation: 3.00%

Printed: 01/21/2019

Scenario: S1: Funding Level \$300K/yr

Year: 2025

Street Name	Begin Location	End Location	Street ID	Section ID	Length	Width	Area	FC	Surf Type	Current PCI	Treatment		Cost	Rating	Treatment			
											PCI Before	PCI After						
NW EDENVIEW WY	NW OCEANVIEW DR	NW 20TH ST	NW EDENWY	010	1,308	21	27,468	C	AC	82	67	76	\$16,400	18,550	SLURRY SEAL W/BR			
NW LEE ST	NW 6TH ST	NW 8TH ST	NWLEEST	030	614	29	17,806	R	AC	77	69	78	\$10,631	25,050	SLURRY SEAL W/BR			
SE 35TH ST	SE FERRY SLIP RD	SE 38TH ST	SE35THST	010	1,599	26	41,574	C	AC	83	68	77	\$24,821	19,031	SLURRY SEAL W/BR			
SE HARNEY ST	SE 4TH ST	SE 2ND ST	SEHARNS T	010	499	40	19,960	C	AC	83	68	77	\$11,917	19,031	SLURRY SEAL W/BR			
SW BAY BV	SW 13TH ST	SE EADS ST	SWBAYBV	010	2,654	36	95,544	C	AC/AC	80	67	77	\$57,043	20,323	SLURRY SEAL W/BR			
SW CASE ST	O C HWY	SW ELIZABETH ST	SWCASES	010	530	38	20,140	C	AC	85	67	77	\$12,025	15,759	SLURRY SEAL W/BR			
SW HURBERT ST	SW 2ND ST	SW 10TH ST	SWHURBS T	010	1,185	60	71,100	C	AC	82	67	76	\$42,449	18,546	SLURRY SEAL W/BR			
												Treatment Total		\$267,565				
NE 55TH ST	EVERGREEN LN	NE 54TH ST	NE55THST	030	551	34	18,734	R	AC	86	79	87	\$11,185	26,334	CHIP SEAL			
NE DEER LN	NE 60TH	END OF ROAD	NEDEERLN	020	786	32	25,152	R	AC	78	70	79	\$15,017	26,026	CHIP SEAL			
SE VIEW DR	SE MOORE DR	SE SPRUCE WAY	SEVIEWDR	010	204	36	7,344	R	AC	82	71	80	\$4,385	19,858	CHIP SEAL			
												Treatment Total		\$30,587				
NE 10TH ST	O C HWY	E END	NE10THST	010	985	40	39,400	R	AC	72	72	75	\$210	729,187	SEAL CRACKS			
NE 56TH ST	NE EVERGREEN	NE 57TH ST	NE56THST	040	511	35	17,885	R	AC	73	74	76	\$91	768,139	SEAL CRACKS			
NE 7TH ST	NE ILER ST	NE JEFFERIES PL	NE7THST	030	1,073	36	38,628	R	AC	73	74	76	\$197	767,667	SEAL CRACKS			
NE 8TH ST	O C HWY	NE DUGLAS ST	NE8THST	010	1,242	36	44,712	R	AC	72	72	75	\$238	729,187	SEAL CRACKS			
NE JEFFRIES PL	NE 7TH DR	N END	NEJEFFPL	010	539	36	19,404	R	AC	73	74	76	\$99	767,513	SEAL CRACKS			
NW 42ND ST	O C HWY	END OF ROAD	NW42NDS T	010	140	11	1,540	R	AC	48	87	88	\$2	1,731,674	SEAL CRACKS			
NW 48TH ST	O C HWY	END OF ROAD	NW48THS T	010	244	24	5,856	R	AC	72	72	75	\$32	728,731	SEAL CRACKS			
NW COAST ST	W OLIVE ST	NW 6TH ST	NWCOASS T	010	1,317	40	52,680	C	AC	74	71	73	\$296	683,960	SEAL CRACKS			

** - Treatment from Project Selection

Scenarios Criteria:

Scenarios - Sections Selected for Treatment

Interest: 3.00%

Inflation: 3.00%

Printed: 01/21/2019

Scenario: S1: Funding Level \$300K/yr

Year: 2025

Street Name	Begin Location	End Location	Street ID	Section ID	Length	Width	Area	FC	Surf Type	Current PCI	Treatment		Cost	Rating	Treatment
											PCI Before	PCI After			
NW PACIFIC ST	NW 25TH ST	NW 27TH ST	NWPACIST	020	428	23	9,844	R	AC	78	80	81	\$38	1,003,432	SEAL CRACKS
SE 3RD ST	SE FOGARTY ST	END OF ROAD	SE3RDST	010	579	24	13,896	R	AC	72	72	75	\$74	728,427	SEAL CRACKS
SW 5TH ST	SW WOODS ST	N END	SW5THST	020	231	15	3,465	R	AC	84	81	82	\$13	693,814	SEAL CRACKS
YAQUINA BAY RD	SE BAY BD	CITY LIMITS	YQBAYRD	010	1,482	34	50,388	A	AC	80	75	77	\$242	945,683	SEAL CRACKS
Treatment Total												\$1,532			
Year 2025 Area Total							797,082	Year 2025 Total		\$299,684					

Year: 2026

Street Name	Begin Location	End Location	Street ID	Section ID	Length	Width	Area	FC	Surf Type	Current PCI	Treatment		Cost	Rating	Treatment
											PCI Before	PCI After			
NE 4TH ST	O C HWY	NE EADS ST	NE4THST	010	1,619	40	64,760	R	AC	81	69	78	\$39,824	19,043	SLURRY SEAL W/BR
NE AVERY ST	NE 73RD ST	PVMNT CHG	NEAVERS T	080	1,334	23	30,682	C	AC	85	68	77	\$18,868	18,493	SLURRY SEAL W/BR
NE YAQUINA HEIGHTS DR	NE HARNEY ST	LINCOLN ST	NEYAQHU E	010	1,853	25	46,325	C	AC	69	61	72	\$28,487	18,498	SLURRY SEAL W/BR
NW 25TH ST	NW OCEANVIEW DR	NW PACIFIC ST	NW25THS T	030	209	25	5,225	R	AC	81	69	78	\$3,214	19,041	SLURRY SEAL W/BR
SE MARINE SCIENCE DR	O C HWY	HATFIELD MARINE SCIENCE CENTER	SEMARISC	010	2,118	28	59,304	A	AC	85	69	78	\$36,469	27,792	SLURRY SEAL W/BR
SW ABALONE ST	O C HWY	O C HWY	SWABALS T	010	2,592	26	67,392	A	AC	84	69	78	\$41,442	26,901	SLURRY SEAL W/BR
SW LEE ST	SW 9TH ST	END OF ROAD	SWLEEST	020	663	21	13,923	R	AC	81	69	78	\$8,562	19,040	SLURRY SEAL W/BR
Treatment Total												\$176,866			
SE BAY BV	SE MOORE DR	PAVEMENT CHANGE	SEBAYBV	020	449	34	15,266	A	AC	68	68	77	\$14,603	22,438	CHIP SEAL W/BR
SE FERRY SLIP RD	SE 30TH ST	SE MARINE SCIENCE DR	SEFERRSL	020	1,738	44	76,472	A	AC	68	68	77	\$73,151	22,438	CHIP SEAL W/BR

** - Treatment from Project Selection

Scenarios Criteria:

Scenarios - Sections Selected for Treatment

Interest: 3.00% Inflation: 3.00% Printed: 01/21/2019
Scenario: S1: Funding Level \$300K/yr

										Treatment Total			\$87,754		
NE 10TH CT	NE AVERY ST	NE EADS ST	NE10THCT	020	1,368	39	53,352	R	AC	79	71	79	\$32,809	25,729	CHIP SEAL
NW 49TH ST	O C HWY	NW GILBERT WAY	NW49THS	010	91	26	2,366	R	AC	86	74	82	\$1,455	19,230	CHIP SEAL
										Treatment Total			\$34,264		
NE BENTON ST	NE 32ND ST	NE 35TH ST	NEBENTS	030	670	32	21,440	R	AC	74	73	76	\$113	756,771	SEAL CRACKS
NW 21ST ST	NW OCEANVIEW DR	PARKING LOT	NW21STS	020	152	16	2,432	R	AC	86	81	83	\$9	673,231	SEAL CRACKS
NW HURBERT ST	NW 10TH ST	NW 12TH ST	NWHURBS	050	616	39	24,024	R	AC	74	73	76	\$127	756,318	SEAL CRACKS
NW OCEANVIEW DR	AGATE BEACH STATE WAYSIDE	O C HWY	NWOCEAD	040	2,127	22	46,794	C	AC/AC	74	70	73	\$264	760,207	SEAL CRACKS
SE 1ST PL	SE 1ST ST	CDS	SE1STPL	010	153	34	5,202	R	AC	77	77	79	\$23	891,554	SEAL CRACKS
SE DOUGLAS ST	E OLIVE ST	SE 1ST ST	SEDOUGS	010	239	40	9,560	R	AC	74	73	76	\$51	756,013	SEAL CRACKS
SW 8TH ST	SW BAYLESS ST	SW BAY ST	SW8THST	020	316	37	11,692	R	AC	74	73	76	\$62	756,013	SEAL CRACKS
										Treatment Total			\$649		
Year 2026 Area Total					556,211			Year 2026 Total			\$299,533				

Year: 2027

Street Name	Begin Location	End Location	Street ID	Section ID	Length	Width	Area	FC	Surf Type	Current PCI	Treatment		Cost	Rating	Treatment
											PCI Before	PCI After			
NE 17TH CT	O C HWY	BEGIN GRAVEL	NE17THCT	010	273	18	4,914	R	AC	69	68	78	\$3,113	20,633	SLURRY SEAL W/BR
NE 3RD ST	O C HWY	NE COOS ST	NE3RDST	010	831	23	19,113	R	AC	68	67	77	\$12,106	20,064	SLURRY SEAL W/BR
NE 54TH ST	NE 56TH ST	NE WINDMILL DR	NE54THST	010	999	19	18,981	R	AC	66	62	72	\$12,023	18,472	SLURRY SEAL W/BR
NE 61ST ST	NE DEER LN	NE EVERGREE LN	NE61STST	010	457	35	15,995	R	AC	83	69	78	\$10,131	18,550	SLURRY SEAL W/BR
NE AVERY ST	O C HWY	NE 73RD ST	NEAVERS	070	1,420	24	34,080	C	AC/AC	83	69	78	\$21,586	22,065	SLURRY SEAL W/BR
NE DOUGLAS ST	NE 4TH ST	NE 8TH ST	NEDOUGS	020	1,035	39	40,365	R	AC	68	67	77	\$25,567	20,064	SLURRY SEAL W/BR

** - Treatment from Project Selection

Scenarios Criteria:

Scenarios - Sections Selected for Treatment

Interest: 3.00%

Inflation: 3.00%

Printed: 01/21/2019

Scenario: S1: Funding Level \$300K/yr

Year: 2027

Street Name	Begin Location	End Location	Street ID	Section ID	Length	Width	Area	FC	Surf Type	Current PCI	Treatment		Cost	Rating	Treatment			
											PCI Before	PCI After						
NE DOUGLAS ST	NE 11ST ST	NE 12TH ST	NEDOUGS T	060	221	39	8,619	R	AC	82	68	77	\$5,460	18,456	SLURRY SEAL W/BR			
NE ECHO CT	END OF ROAD	NE 71ST ST	NEECHOC T	010	156	26	4,056	R	AC	68	67	77	\$2,570	20,064	SLURRY SEAL W/BR			
NW 3RD ST	NW CLIFF ST	END	NW3RDST	040	147	40	5,880	R	AC	69	68	78	\$3,725	20,627	SLURRY SEAL W/BR			
NW MEANDER ST	NW 54TH ST	NW 56TH ST	NWMEANS T	020	488	21	10,248	R	AC	83	69	78	\$6,491	18,548	SLURRY SEAL W/BR			
NW PACIFIC PL	NW OCEANVIEW DR	END OF ROAD	NWPACIPL	010	668	35	23,380	R	AC	82	68	77	\$14,809	18,455	SLURRY SEAL W/BR			
SE COOS ST	SE 2ND ST	NE 2ND ST	SECOOSS T	010	725	40	29,000	R	AC	66	62	72	\$18,369	18,467	SLURRY SEAL W/BR			
SE HARBOR CRESCENT DR	SE BAY BD	SE BAY BD	SEHARBC R	010	865	21	18,165	R	AC	69	68	78	\$11,506	20,623	SLURRY SEAL W/BR			
SW 13TH ST	SW BAY ST	PAVEMENT CHANGE	SW13THS T	010	377	36	13,572	C	AC	87	68	78	\$8,597	17,970	SLURRY SEAL W/BR			
SW ANGLE ST	PAVEMENT CHANGE	SW 12TH ST	SWANGLS T	030	218	21	4,578	R	AC	83	69	78	\$2,900	18,547	SLURRY SEAL W/BR			
SW BAYLEY ST	SW 7THBST	SW 10TH ST PAVEMENT CHANGE	SWBAYLS T	010	877	40	35,080	R	AC	83	69	78	\$22,220	18,547	SLURRY SEAL W/BR			
												Treatment Total		\$181,173				
SE BAY BV	PAVEMENT CHANGE	SE VISTA DR	SEBAYBV	030	1,064	34	36,176	A	AC	75	68	77	\$35,643	17,228	CHIP SEAL W/BR			
SW 12TH ST	SW WATERLIN DR	SW BAY ST	SW12THS T	010	734	26	19,084	R	ST	23	61	100	\$18,803	17,087	CHIP SEAL W/BR			
SW 6TH ST	SW ELIZABETH ST	END OF ROAD	SW6THST	010	625	40	25,000	R	ST	46	61	100	\$24,632	17,087	CHIP SEAL W/BR			
SW 6TH ST	SW HURBERT ST	END OF ROAD	SW6THST	040	202	32	6,464	R	ST	11	61	100	\$6,369	17,087	CHIP SEAL W/BR			
												Treatment Total		\$85,447				
NE 58TH CT	NE EVERGREEN LN	END OF ROAD	NE58THCT	010	250	17	4,250	R	AC	78	79	87	\$2,692	26,808	CHIP SEAL			
NE 9TH ST	END OF ROAD	NE EADS	NE9THST	050	199	27	5,373	R	AC	86	72	81	\$3,404	18,692	CHIP SEAL			

** - Treatment from Project Selection

Scenarios Criteria:

Scenarios - Sections Selected for Treatment

Interest: 3.00%

Inflation: 3.00%

Printed: 01/21/2019

Scenario: S1: Funding Level \$300K/yr

Year: 2027

Street Name	Begin Location	End Location	Street ID	Section ID	Length	Width	Area	FC	Surf Type	Current PCI	Treatment		Cost	Rating	Treatment		
											PCI Before	PCI After					
NW 16TH ST	NW NYE ST	NW OCEANVIEW DR	NW16THST	030	424	23	9,752	R	AC	80	82	89	\$6,177	28,209	CHIP SEAL		
NW 19TH ST	O C HWY	207 NW 19TH ST	NW19THST	010	259	28	7,252	R	AC	79	80	88	\$4,594	27,526	CHIP SEAL		
NW 45TH ST	O C HWY	END OF ROAD	NW45THST	010	111	16	1,776	R	AC	79	80	88	\$1,125	27,526	CHIP SEAL		
NW 7TH ST	NW NYE ST	E END	NW7THST	010	307	30	9,210	R	AC	80	82	89	\$5,834	28,209	CHIP SEAL		
NW AGATE WY	NW GILBERT WAY	NW LIGHTHOUSE DR	NWAGATWY	010	377	30	11,310	R	AC	79	80	88	\$7,164	27,526	CHIP SEAL		
NW ALPINE ST	NW 6TH ST	BEGIN GRAVEL	NWALPIST	030	101	19	1,919	R	AC	78	79	87	\$1,216	26,802	CHIP SEAL		
												Treatment Total		\$32,206			
NE 31ST ST	O C HWY	NE 32 ST	NE31STST	010	207	36	7,452	C	AC	58	84	86	\$16	1,113,189	SEAL CRACKS		
NE 47TH ST	O C HWY	END OF ROAD	NE47THST	010	227	21	4,767	R	AC	76	75	77	\$25	789,332	SEAL CRACKS		
NE 71ST PL	NE 71ST ST	END OF ROAD	NE71STPL	010	481	34	16,354	R	AC	78	77	79	\$74	888,681	SEAL CRACKS		
NE AVERY ST	NE 4TH ST	NE 5TH ST	NEAVERS T	020	234	40	9,360	R	AC	75	73	76	\$51	746,580	SEAL CRACKS		
NE AVERY ST	NE 33RD ST	NE 35TH ST	NEAVERS T	060	554	32	17,728	R	AC	75	73	76	\$96	746,580	SEAL CRACKS		
NE DOUGLAS ST	NE 32ND ST	NE 35TH ST	NEDOUGS T	080	714	32	22,848	R	AC	75	73	76	\$124	746,580	SEAL CRACKS		
NW 55TH ST	O C HWY	BEGIN GRAVEL	NW55THST	010	197	25	4,925	C	AC	61	84	86	\$11	1,113,189	SEAL CRACKS		
NW ALPINE ST	NW BEACH ST	BEGIN GRAVEL	NWALPIST	010	118	17	2,006	R	AC	51	87	88	\$2	1,632,269	SEAL CRACKS		
NW OCEANVIEW DR	NW EDENVIEW WAY	AGATE BEACH STATE WAYSIDE	NWOCEADR	030	2,081	23	47,863	C	AC/AC	91	88	89	\$11	12,561,033	SEAL CRACKS		
SE MARINE SCIENCE DR	HATFIELD MARINE SCIENCE CENTER	SCIENCE CENTER AFTER ROUND ABOUT	SEMARISC	020	1,002	28	28,056	A	AC	85	75	78	\$140	900,127	SEAL CRACKS		

** - Treatment from Project Selection

Scenarios Criteria:

Scenarios - Sections Selected for Treatment

Interest: 3.00%

Inflation: 3.00%

Printed: 01/21/2019

Scenario: S1: Funding Level \$300K/yr

Year: 2027

Street Name	Begin Location	End Location	Street ID	Section ID	Length	Width	Area	FC	Surf Type	Current PCI	Treatment		Cost	Rating	Treatment
											PCI Before	PCI After			
SW 11TH ST	SW FALL ST	SW ALDER ST	SW11THST	040	262	16	4,192	R	AC	77	76	78	\$21	836,229	SEAL CRACKS
												Treatment Total	\$571		
							Year 2028 Area Total	589,143			Year 2028 Total	\$299,397			

Year: 2028

Street Name	Begin Location	End Location	Street ID	Section ID	Length	Width	Area	FC	Surf Type	Current PCI	Treatment		Cost	Rating	Treatment
											PCI Before	PCI After			
NE 59TH ST	NE DEER LN	END OF ROAD	NE59THST	010	612	34	20,808	R	AC	71	69	79	\$13,575	20,923	SLURRY SEAL W/BR
NE 60TH CT	NE DEER LN	NE EVERGREEN LN	NE60THCT	010	378	35	13,230	R	AC	84	68	78	\$8,632	17,930	SLURRY SEAL W/BR
NE 6TH ST	NE 7TH ST	END OF ROAD	NE6THST	020	946	33	31,218	R	AC	71	69	79	\$20,367	20,915	SLURRY SEAL W/BR
NE 7TH ST	O C HWY	NE EADS ST	NE7THST	010	1,629	39	63,531	R	AC	71	69	79	\$41,447	20,923	SLURRY SEAL W/BR
NE 9TH ST	O C HWY	NE AVERY ST	NE9THST	010	341	19	6,479	R	AC	84	68	78	\$4,227	17,930	SLURRY SEAL W/BR
NE DOUGLAS ST	CORVALLIS NEWPORT HWY	NE 2ND ST	NEDOUGS T	010	466	40	18,640	R	AC	70	68	77	\$12,161	20,287	SLURRY SEAL W/BR
NE ILER ST	2809 NE ILER ST	NE LAKEWOOD DR	NEILERST	020	321	36	11,556	R	AC	70	68	77	\$7,539	20,291	SLURRY SEAL W/BR
NE NEWPORT HEIGHTS DR	NE POLK DR	END OF ROAD	NENEWPH E	020	3,784	24	90,816	R	AC	85	69	79	\$59,248	18,057	SLURRY SEAL W/BR
NW 11TH ST	NW LAKE ST	NW SPRING ST	NW11THS T	010	643	38	24,434	C	AC	73	62	72	\$15,941	17,999	SLURRY SEAL W/BR
NW COAST ST	W OLIVE ST	NW 6TH ST	NWCOASS T	010	1,317	40	52,680	C	AC	74	67	76	\$34,368	20,292	SLURRY SEAL W/BR
SW ELIZABETH ST	SW CASE ST	SW GOVERNMENT ST	SWELIZST	010	1,589	39	61,971	R	AC	85	69	79	\$40,430	18,057	SLURRY SEAL W/BR
												Treatment Total	\$257,935		
SW 10TH ST	O C HWY	SW BAYLEY ST	SW10THS T	010	277	40	11,080	C	ST	35	63	100	\$11,245	19,519	CHIP SEAL W/BR

** - Treatment from Project Selection

Scenarios Criteria:

Scenarios - Sections Selected for Treatment

Interest: 3.00% Inflation: 3.00% Printed: 01/21/2019
Scenario: S1: Funding Level \$300K/yr

										Treatment Total			\$11,245		
NE 15TH ST	O C HWY	END OF PARKING LOT	NE15THST	010	149	23	3,427	R	AC	88	73	82	\$2,236	18,176	CHIP SEAL
NE 58TH ST	NE DEER LN	NE EVERGREEN LN	NE58THST	010	260	33	8,580	R	AC	78	78	86	\$5,598	25,978	CHIP SEAL
SE VISTA CT	SE VISTA DR	END OF ROAD	SEVISTCT	010	135	13	1,755	R	AC	89	74	82	\$1,145	18,112	CHIP SEAL
SW 30TH ST	PAVEMENT CHANGE	END	SW30THS	020	288	36	10,368	R	AC	90	79	87	\$6,764	21,673	CHIP SEAL
SW MINNIE ST	O C HWY	W END	SWMINNS	020	905	24	21,720	R	AC	79	79	87	\$14,170	26,752	CHIP SEAL
										Treatment Total			\$29,913		
NE 33RD ST	CDS	NE BENTON ST	NE33RDST	010	348	32	11,136	R	AC	77	75	77	\$59	782,857	SEAL CRACKS
NW 43RD ST	O C HWY	END OF ROAD	NW43RDS	010	176	14	2,464	R	AC	86	79	81	\$11	626,523	SEAL CRACKS
NW 54TH PL	NW MEANDER ST	END OF ROAD	NW54THP	010	222	18	3,996	R	AC	54	87	88	\$4	1,584,727	SEAL CRACKS
NW 8TH ST	NW COAST ST	NW SPRING ST	NW8THST	030	322	36	11,592	C	AC	60	84	86	\$25	1,080,766	SEAL CRACKS
NW NYE ST	NW 11TH ST	NW 15TH ST	NWNYEST	030	1,294	39	50,466	C	AC/AC	77	72	74	\$291	734,678	SEAL CRACKS
NW OCEANVIEW DR	NW 17TH ST	NW EDENVIEW WY	NWOCEAD	020	1,579	26	41,054	C	AC/AC	90	86	87	\$43	2,743,293	SEAL CRACKS
SW ANGLE ST	O C HWY	PAVEMENT CHANGE @ 9TH ST	SWANGLS	010	182	60	10,920	C	AC	63	84	86	\$24	1,080,766	SEAL CRACKS
										Treatment Total			\$457		
Year 2028 Area Total					583,921			Year 2028 Total			\$299,550				

Year: 2029

Street Name	Begin Location	End Location	Street ID	Section ID	Length	Width	Area	FC	Surf Type	Current PCI	Treatment		Cost	Rating	Treatment
											PCI Before	PCI After			
NE 10TH ST	O C HWY	E END	NE10THST	010	985	40	39,400	R	AC	72	69	78	\$26,476	20,641	SLURRY SEAL W/BR
NE 20TH PL	NE CRESTVIEW DR	END OF ROAD	NE20THPL	010	1,029	35	36,015	R	AC	86	69	78	\$24,201	17,446	SLURRY SEAL W/BR
NE 54TH ST	EVERGREEN LN	NE 55TH ST	NE54THST	020	801	34	27,234	R	AC	86	69	78	\$18,301	17,446	SLURRY SEAL W/BR

** - Treatment from Project Selection

Scenarios Criteria:

Scenarios - Sections Selected for Treatment

Interest: 3.00%

Inflation: 3.00%

Printed: 01/21/2019

Scenario: S1: Funding Level \$300K/yr

Year: 2029

Street Name	Begin Location	End Location	Street ID	Section ID	Length	Width	Area	FC	Surf Type	Current PCI	Treatment		Cost	Rating	Treatment			
											PCI Before	PCI After						
NE 57TH ST	NE EVERGREEN	NE 56TH ST	NE57THST	030	240	35	8,400	R	AC	86	69	78	\$5,645	17,446	SLURRY SEAL W/BR			
NE 62ND ST	NE DEER LN	END OF ROAD	NE62NDST	010	676	35	23,660	R	AC	86	69	78	\$15,899	17,446	SLURRY SEAL W/BR			
NE 71ST ST	NE 71ST PL	NE ECHO ST	NE71STST	020	1,117	25	27,925	R	AC	86	69	78	\$18,765	17,446	SLURRY SEAL W/BR			
NE 73RD ST	O C HWY	94' PAST NE AVERY	NE73RDST	010	664	22	14,608	R	AC	86	69	78	\$9,816	17,446	SLURRY SEAL W/BR			
NE 8TH ST	O C HWY	NE DUGLAS ST	NE8THST	010	1,242	36	44,712	R	AC	72	69	78	\$30,045	20,641	SLURRY SEAL W/BR			
NE AVERY ST	NE 6TH ST	NE 7TH ST	NEAVERS T	040	226	40	9,040	R	AC	86	69	78	\$6,075	17,446	SLURRY SEAL W/BR			
NE BENTON PL	NE 71ST ST	END	NEBENTPL	010	149	33	4,917	R	AC	86	69	78	\$3,305	17,446	SLURRY SEAL W/BR			
NE FOGARTY ST	NE 12TH ST	NE BIG CREEK RD	NEFOGAS T	030	237	67	15,879	R	AC	86	69	78	\$10,671	17,446	SLURRY SEAL W/BR			
NE SHELL WORLD PL	S END	NE 54TH ST	NESHELL WO	010	392	16	6,272	R	AC	86	69	78	\$4,215	17,445	SLURRY SEAL W/BR			
NW 10TH ST	NW LAKE ST	NW SPRINGS ST	NW10THS T	010	641	38	24,358	R	AC	86	69	78	\$16,368	17,445	SLURRY SEAL W/BR			
NW 13TH ST	NW OCEANVIEW DR	END	NW13THS T	030	151	14	2,114	R	AC	86	69	78	\$1,421	17,446	SLURRY SEAL W/BR			
NW 15TH ST	NW OCEANVIEW ST	NW SPRING ST	NW15THS T	030	476	20	9,520	R	AC	86	69	78	\$6,398	17,446	SLURRY SEAL W/BR			
NW 18TH ST	W END	E END	NW18THS T	020	214	17	3,638	R	AC	86	69	78	\$2,445	17,444	SLURRY SEAL W/BR			
NW 3RD ST	NW HURBERT ST	NW COAST ST	NW3RDST	020	631	38	23,978	C	AC/AC	85	69	78	\$16,113	22,974	SLURRY SEAL W/BR			
NW 48TH ST	O C HWY	END OF ROAD	NW48THS T	010	244	24	5,856	R	AC	72	69	78	\$3,935	20,633	SLURRY SEAL W/BR			
NW NYE CT	NW NYE ST	END	NWNYECT	010	110	24	2,640	R	AC	86	69	78	\$1,774	17,444	SLURRY SEAL W/BR			
SE BAY BV	SE EADS ST	SE MOORE DR	SEBAYBV	010	1,647	38	62,586	A	AC	93	69	78	\$42,056	25,371	SLURRY SEAL W/BR			
												Treatment Total		\$263,924				
SW MINNIE ST	O C HWY	SW 10TH ST	SWMINNS T	010	138	40	5,520	C	ST	59	63	100	\$5,770	18,950	CHIP SEAL W/BR			

** - Treatment from Project Selection

Scenarios Criteria:

Scenarios - Sections Selected for Treatment

Interest: 3.00% Inflation: 3.00% Printed: 01/21/2019
Scenario: S1: Funding Level \$300K/yr

											Treatment Total			\$5,770		
NW 42ND ST	O C HWY	END OF ROAD	NW42NDS T	010	140	11	1,540	R	AC	48	82	89	\$1,035	16,031	CHIP SEAL	
NW 44TH ST	O C HWY	END OF ROAD	NW44THS T	010	89	20	1,780	R	AC	82	74	82	\$1,197	17,600	CHIP SEAL	
NW PACIFIC ST	NW 25TH ST	NW 27TH ST	NWPACIST	020	428	23	9,844	R	AC	78	77	85	\$6,615	25,096	CHIP SEAL	
SE 4TH ST	SE FOGARTY ST	SE HARNEY ST	SE4THST	010	604	40	24,160	C	AC/AC	92	73	82	\$16,235	22,927	CHIP SEAL	
SE MARINE CT	SE MARINE DR	END OF ROAD	SEMARICT	010	283	14	3,962	R	AC	89	72	81	\$2,663	17,628	CHIP SEAL	
SE NIEMI CT	YAQUINA BAY RD	END OF ROAD	SENIEMCT	010	159	16	2,544	R	AC	91	74	82	\$1,710	17,616	CHIP SEAL	
											Treatment Total			\$29,455		
NE 20TH ST	O C HWY	NE CRESTVIEW DR	NE20THST	010	1,046	39	40,794	C	AC/AC	78	71	74	\$247	713,967	SEAL CRACKS	
NE 55TH ST	EVERGREEN LN	NE 54TH ST	NE55THST	030	551	34	18,734	R	AC	86	83	84	\$65	880,803	SEAL CRACKS	
NE 70TH DR	NE 70TH ST	END OF ROAD	NE70THDR	010	628	32	20,096	R	AC	77	74	76	\$115	730,281	SEAL CRACKS	
NE DEER LN	NE 60TH	END OF ROAD	NEDEERL N	020	786	32	25,152	R	AC	78	75	77	\$136	777,742	SEAL CRACKS	
NW LEE ST	NW 6TH ST	NW 8TH ST	NWLEEST	030	614	29	17,806	R	AC	77	74	76	\$102	730,007	SEAL CRACKS	
SE VIEW DR	SE MOORE DR	SE SPRUCE WAY	SEVIEWD R	010	204	36	7,344	R	AC	82	74	76	\$42	564,968	SEAL CRACKS	
											Treatment Total			\$707		
Year 2029 Area Total							572,028		Year 2029 Total			\$299,856				

Year: 2030

Street Name	Begin Location	End Location	Street ID	Section ID	Length	Width	Area	FC	Surf Type	Current PCI	Treatment		Cost	Rating	Treatment
											PCI Before	PCI After			
NE JEFFRIES PL	NE 7TH DR	N END	NEJEFFPL	010	539	36	19,404	R	AC	73	69	78	\$13,430	20,347	SLURRY SEAL W/BR
NE LAKEWOOD DR	NE HARNEY ST	NE LISI PL	NELAKED R	010	1,686	36	60,696	R	AC	86	67	76	\$42,009	16,770	SLURRY SEAL W/BR
NE NEWPORT HEIGHTS DR	NE YAQUINA HEIGHTS DR	NE POLK DR	NENEWPH E	010	1,555	26	40,430	R	AC	87	69	78	\$27,983	16,960	SLURRY SEAL W/BR
NW 11TH ST	NW SPRING ST	W END/PARKING LOT	NW11THS T	020	366	24	8,784	R	AC	86	67	76	\$6,080	16,770	SLURRY SEAL W/BR

** - Treatment from Project Selection

Scenarios Criteria:

Scenarios - Sections Selected for Treatment

Interest: 3.00%

Inflation: 3.00%

Printed: 01/21/2019

Scenario: S1: Funding Level \$300K/yr

Year: 2030

Street Name	Begin Location	End Location	Street ID	Section ID	Length	Width	Area	FC	Surf Type	Current PCI	Treatment		Cost	Rating	Treatment
											PCI Before	PCI After			
NW 16TH ST	O C HWY	NW GROVE ST	NW16THS T	010	635	26	16,510	R	AC	86	67	76	\$11,427	16,769	SLURRY SEAL W/BR
NW 1ST ST	NW NYE ST	PARKING LOT	NW1STST	020	296	29	8,584	R	AC	86	67	76	\$5,942	16,769	SLURRY SEAL W/BR
NW 21ST PL	NW OCEANVIEW DR	W END	NW21STPL	010	169	28	4,732	R	AC	86	67	76	\$3,276	16,769	SLURRY SEAL W/BR
NW 22ND ST	NW PACIFIC ST	NW OCEANVIEW SR	NW22NDS T	010	199	21	4,179	R	AC	86	67	76	\$2,893	16,769	SLURRY SEAL W/BR
NW 27TH ST	NW OCEANVIEW DR	NW PACIFIC ST	NW27THS T	010	227	25	5,675	R	AC	86	67	76	\$3,928	16,769	SLURRY SEAL W/BR
NW 55TH ST	NW PINERY ST	NW MEANDER ST	NW55THS T	030	443	19	8,417	R	AC	86	67	76	\$5,826	16,769	SLURRY SEAL W/BR
NW 58TH ST	O C HWY	121 NW 58TH ST	NW58THS T	010	318	36	11,448	R	AC	86	67	76	\$7,924	16,769	SLURRY SEAL W/BR
NW 66TH DR	O C HWY	NW SCHOONER CIR	NW66THD R	010	464	26	12,064	R	AC	86	67	76	\$8,350	16,769	SLURRY SEAL W/BR
NW 6TH ST	NW COAST ST	NW ALPINE ST	NW6THST	030	197	35	6,895	R	AC	86	67	76	\$4,773	16,769	SLURRY SEAL W/BR
NW BIGGS ST	NW 56TH ST	NW 58TH ST	NWBIGGS T	010	502	22	11,044	R	AC	86	67	76	\$7,644	16,769	SLURRY SEAL W/BR
NW CHEROKEE LN	NW 46TH ST	END OF ROAD	NWCHERL N	020	289	12	3,468	R	AC	86	67	76	\$2,401	16,769	SLURRY SEAL W/BR
NW COAST ST	NW 11TH ST	END OF PARKING LOT	NWCOASS T	050	98	36	3,528	R	AC	86	67	76	\$2,442	16,769	SLURRY SEAL W/BR
NW GLADYS ST	NW 60TH ST	E O P	NWGLADS T	020	249	17	4,233	R	AC	86	67	76	\$2,930	16,769	SLURRY SEAL W/BR
NW GROVE ST	NW 11TH ST	NW 12TH ST	NWGROVS T	030	285	38	10,830	R	AC	86	67	76	\$7,496	16,769	SLURRY SEAL W/BR
NW HIGH ST	NW 3RD ST	NW 6TH ST	NWHIGHS T	020	617	34	20,978	R	AC	86	67	76	\$14,520	16,769	SLURRY SEAL W/BR
NW HURBERT ST	W OLIVE ST	END OF ROAD	NWHURBS T	010	360	31	11,160	R	AC	86	67	76	\$7,725	16,769	SLURRY SEAL W/BR
NW LAKE ST	NW 15TH ST	NW 16TH ST	NWLAKES T	060	282	39	10,998	R	AC	86	67	76	\$7,612	16,769	SLURRY SEAL W/BR
NW NYE ST	NW 18TH ST	NW 19ST ST	NWNYEST	050	175	14	2,450	R	AC	86	67	76	\$1,696	16,769	SLURRY SEAL W/BR

** - Treatment from Project Selection

Scenarios Criteria:

Scenarios - Sections Selected for Treatment

Interest: 3.00%

Inflation: 3.00%

Printed: 01/21/2019

Scenario: S1: Funding Level \$300K/yr

Year: 2030

Street Name	Begin Location	End Location	Street ID	Section ID	Length	Width	Area	FC	Surf Type	Current PCI	Treatment		Cost	Rating	Treatment
											PCI Before	PCI After			
SE COLLEGE WY	SE HARBORTON ST	PARKING LOT	SECOLLWY	010	804	22	17,688	R	AC	87	69	78	\$12,243	16,960	SLURRY SEAL W/BR
SE HARBORTON ST	SE 43RD ST	END OF ROAD	SEHARBST	010	1,157	34	39,338	R	AC	87	69	78	\$27,227	16,960	SLURRY SEAL W/BR
SE VIEW DR	PAVEMENT CHANGE	SE 1ST ST	SEVIEWDR	030	400	32	12,800	R	AC	87	68	77	\$8,860	16,890	SLURRY SEAL W/BR
SW 26TH ST	O C HWY	SW BRANT ST	SW26THST	010	275	35	9,625	R	AC	87	69	78	\$6,662	16,960	SLURRY SEAL W/BR
SW 3RD ST	SW 2ND ST	SW ELIZABETH ST	SW3RDST	010	450	25	11,250	R	AC	87	68	77	\$7,787	16,890	SLURRY SEAL W/BR
SW 5TH ST	SW FALL ST	SW WOODS ST	SW5THST	010	302	35	10,570	R	AC	87	69	78	\$7,316	16,960	SLURRY SEAL W/BR
Treatment Total												\$268,402			
SE 1ST PL	SE 1ST ST	CDS	SE1STPL	010	153	34	5,202	R	AC	77	75	83	\$3,601	23,333	CHIP SEAL
SE DOUGLAS ST	E OLIVE ST	SE 1ST ST	SEDOUGST	010	239	40	9,560	R	AC	74	71	80	\$6,617	21,041	CHIP SEAL
SE MARINE SCIENCE DR	HATFIELD MARINE SCIENCE CENTER	SCIENCE CENTER AFTER ROUND ABOUT	SEMARISC	020	1,002	28	28,056	A	AC	85	71	80	\$19,419	24,984	CHIP SEAL
Treatment Total												\$29,637			
NE 10TH CT	NE AVERY ST	NE EADS ST	NE10THCT	020	1,368	39	53,352	R	AC	79	75	77	\$293	774,153	SEAL CRACKS
NE 4TH ST	O C HWY	NE EADS ST	NE4THST	010	1,619	40	64,760	R	AC	81	71	74	\$412	524,126	SEAL CRACKS
NW 25TH ST	NW OCEANVIEW DR	NW PACIFIC ST	NW25THST	030	209	25	5,225	R	AC	81	71	74	\$34	524,065	SEAL CRACKS
NW 49TH ST	O C HWY	NW GILBERT WAY	NW49THST	010	91	26	2,366	R	AC	86	76	78	\$13	573,057	SEAL CRACKS
SE BAY BV	SE MOORE DR	PAVEMENT CHANGE	SEBAYBV	020	449	34	15,266	A	AC	68	70	73	\$101	931,308	SEAL CRACKS
SE FERRY SLIP RD	SE 30TH ST	SE MARINE SCIENCE DR	SEFERRSL	020	1,738	44	76,472	A	AC	68	70	73	\$503	931,308	SEAL CRACKS
SW LEE ST	SW 9TH ST	END OF ROAD	SWLEEST	020	663	21	13,923	R	AC	81	71	74	\$89	524,020	SEAL CRACKS

** - Treatment from Project Selection

Scenarios Criteria:

Scenarios - Sections Selected for Treatment

Interest: 3.00%

Inflation: 3.00%

Printed: 01/21/2019

Scenario: S1: Funding Level \$300K/yr

Treatment Total		\$1,445	
Year 2030 Area Total	661,960	Year 2030 Total	\$299,484

Year: 2031

Street Name	Begin Location	End Location	Street ID	Section ID	Length	Width	Area	FC	Surf Type	Current PCI	Treatment		Cost	Rating	Treatment
											PCI Before	PCI After			
NE BENTON ST	NE 32ND ST	NE 35TH ST	NEBENTS T	030	670	32	21,440	R	AC	74	69	78	\$15,285	20,089	SLURRY SEAL W/BR
NE CRESTVIEW PL	END OF ROAD	NE 20TH ST	NECRESP L	010	985	29	28,565	R	AC	84	63	73	\$20,364	15,819	SLURRY SEAL W/BR
NE JEFFERIES CT	NE 7TH ST	N END	NEJEFFCT	010	553	34	18,802	R	AC	89	69	78	\$13,404	16,462	SLURRY SEAL W/BR
NE LAUREL ST	NE 6TH ST	END OF ROAD	NELAURS T	010	538	30	16,140	R	AC	88	68	77	\$11,506	16,401	SLURRY SEAL W/BR
NW 19TH ST	NW OCEANVIEW DR	END	NW19THS T	030	217	35	7,595	R	AC	84	63	73	\$5,415	15,817	SLURRY SEAL W/BR
NW 21ST ST	NW EDENVIEW WAY	NW NYE ST	NW21STS T	010	164	23	3,772	R	AC	84	63	73	\$2,689	15,817	SLURRY SEAL W/BR
NW HURBERT ST	NW 10TH ST	NW 12TH ST	NWHURBS T	050	616	39	24,024	R	AC	74	69	78	\$17,127	20,082	SLURRY SEAL W/BR
NW NYE ST	NW 19TH ST	NW 21ST ST	NWNYEST	060	429	23	9,867	R	AC	86	65	75	\$7,034	16,084	SLURRY SEAL W/BR
NW PACIFIC ST	NW 22ND ST	END OF ROAD	NWPACIST	010	452	20	9,040	R	AC	86	65	75	\$6,445	16,084	SLURRY SEAL W/BR
SE 44TH ST	SE HARBORTON ST	END OF ROAD	SE44THST	010	325	22	7,150	R	AC	86	65	75	\$5,098	16,083	SLURRY SEAL W/BR
SE FERRY SLIP RD	O C HWY	SE 30TH ST	SEFERRSL	010	1,650	44	72,600	A	AC	80	61	72	\$51,756	22,454	SLURRY SEAL W/BR
SE PENTER LN	SE 2ND ST	END OF ROAD	SEPENTLN	010	650	18	11,700	R	AC	86	65	75	\$8,341	16,083	SLURRY SEAL W/BR
SW 10TH ST	SW LEE ST	S PINE ST	SW10THS T	050	793	26	20,618	R	AC	84	63	73	\$14,699	15,816	SLURRY SEAL W/BR
SW 4TH ST	SW ELIZABETH ST	SW 2ND ST	SW4THST	010	945	22	20,790	R	AC	89	69	78	\$14,821	16,462	SLURRY SEAL W/BR
SW 8TH ST	SW GOVERNMENT ST	SW BAYLESS	SW8THST	010	683	26	17,758	R	AC	84	63	73	\$12,660	15,806	SLURRY SEAL W/BR
SW 8TH ST	SW BAYLESS ST	SW BAY ST	SW8THST	020	316	37	11,692	R	AC	74	69	78	\$8,335	20,078	SLURRY SEAL W/BR
SW ABBEY ST	O C HWY	PAVEMENT CHANGE	SWABBES T	030	176	40	7,040	R	AC	86	65	75	\$5,019	16,083	SLURRY SEAL W/BR

** - Treatment from Project Selection

Scenarios Criteria:

Scenarios - Sections Selected for Treatment

Interest: 3.00%

Inflation: 3.00%

Printed: 01/21/2019

Scenario: S1: Funding Level \$300K/yr

Year: 2031

Street Name	Begin Location	End Location	Street ID	Section ID	Length	Width	Area	FC	Surf Type	Current PCI	Treatment		Cost	Rating	Treatment	
											PCI Before	PCI After				
SW ANGLE ST	PAVEMENT CHANGE @ 9TH ST	PAVEMENT CHANGE	SWANGLS T	020	297	34	10,098	R	AC	86	65	75	\$7,199	16,083	SLURRY SEAL W/BR	
SW BROOK ST	W OLIVE ST	SW 2ND ST	SWBROOS T	010	602	30	18,060	R	AC	86	65	75	\$12,875	16,084	SLURRY SEAL W/BR	
SW HATFIELD DR	SW BAY BD	SW 10TH ST	SWHATFD R	010	1,038	40	41,520	C	AC	93	66	75	\$29,599	15,203	SLURRY SEAL W/BR	
Treatment Total												\$269,671				
NE 47TH ST	O C HWY	END OF ROAD	NE47THST	010	227	21	4,767	R	AC	76	72	81	\$3,399	21,599	CHIP SEAL	
NE 71ST PL	NE 71ST ST	END OF ROAD	NE71STPL	010	481	34	16,354	R	AC	78	75	83	\$11,659	23,211	CHIP SEAL	
NE AVERY ST	NE 4TH ST	NE 5TH ST	NEAVERS T	020	234	40	9,360	R	AC	75	71	80	\$6,673	20,815	CHIP SEAL	
NW 55TH ST	O C HWY	BEGIN GRAVEL	NW55THS T	010	197	25	4,925	C	AC	61	79	87	\$3,511	20,189	CHIP SEAL	
SW 11TH ST	SW FALL ST	SW ALDER ST	SW11THST	040	262	16	4,192	R	AC	77	74	82	\$2,989	22,354	CHIP SEAL	
Treatment Total												\$28,231				
NE 17TH CT	O C HWY	BEGIN GRAVEL	NE17THCT	010	273	18	4,914	R	AC	69	72	75	\$32	577,640	SEAL CRACKS	
NE 3RD ST	O C HWY	NE COOS ST	NE3RDST	010	831	23	19,113	R	AC	68	71	73	\$128	549,062	SEAL CRACKS	
NE 58TH CT	NE EVERGREEN LN	END OF ROAD	NE58THCT	010	250	17	4,250	R	AC	78	83	85	\$15	899,803	SEAL CRACKS	
NE 61ST ST	NE DEER LN	NE EVERGREE LN	NE61STST	010	457	35	15,995	R	AC	83	72	74	\$104	510,813	SEAL CRACKS	
NE 9TH ST	END OF ROAD	NE EADS	NE9THST	050	199	27	5,373	R	AC	86	75	77	\$32	544,445	SEAL CRACKS	
NE AVERY ST	O C HWY	NE 73RD ST	NEAVERS T	070	1,420	24	34,080	C	AC/AC	83	71	73	\$221	617,685	SEAL CRACKS	
NE DOUGLAS ST	NE 4TH ST	NE 8TH ST	NEDOUGS T	020	1,035	39	40,365	R	AC	68	71	73	\$270	549,062	SEAL CRACKS	
NE DOUGLAS ST	NE 11ST ST	NE 12TH ST	NEDOUGS T	060	221	39	8,619	R	AC	82	71	73	\$58	500,786	SEAL CRACKS	
NE ECHO CT	END OF ROAD	NE 71ST ST	NEECHOC T	010	156	26	4,056	R	AC	68	71	73	\$28	549,062	SEAL CRACKS	

** - Treatment from Project Selection

Scenarios Criteria:

Scenarios - Sections Selected for Treatment

Interest: 3.00%

Inflation: 3.00%

Printed: 01/21/2019

Scenario: S1: Funding Level \$300K/yr

Year: 2031

Street Name	Begin Location	End Location	Street ID	Section ID	Length	Width	Area	FC	Surf Type	Current PCI	Treatment		Cost	Rating	Treatment	
											PCI Before	PCI After				
NW 16TH ST	NW NYE ST	NW OCEANVIEW DR	NW16THST	030	424	23	9,752	R	AC	80	86	87	\$29	982,417	SEAL CRACKS	
NW 19TH ST	O C HWY	207 NW 19TH ST	NW19THST	010	259	28	7,252	R	AC	79	84	86	\$24	945,192	SEAL CRACKS	
NW 3RD ST	NW CLIFF ST	END	NW3RDST	040	147	40	5,880	R	AC	69	72	75	\$38	577,216	SEAL CRACKS	
NW 45TH ST	O C HWY	END OF ROAD	NW45THST	010	111	16	1,776	R	AC	79	84	86	\$6	945,192	SEAL CRACKS	
NW 7TH ST	NW NYE ST	E END	NW7THST	010	307	30	9,210	R	AC	80	86	87	\$27	982,417	SEAL CRACKS	
NW AGATE WY	NW GILBERT WAY	NW LIGHTHOUSE DR	NWAGATWY	010	377	30	11,310	R	AC	79	84	86	\$37	945,192	SEAL CRACKS	
NW ALPINE ST	NW 6TH ST	BEGIN GRAVEL	NWALPIST	030	101	19	1,919	R	AC	78	83	85	\$7	899,214	SEAL CRACKS	
NW MEANDER ST	NW 54TH ST	NW 56TH ST	NWMEANS T	020	488	21	10,248	R	AC	83	72	74	\$67	510,746	SEAL CRACKS	
NW PACIFIC PL	NW OCEANVIEW DR	END OF ROAD	NWPACIPL	010	668	35	23,380	R	AC	82	71	73	\$157	500,575	SEAL CRACKS	
SE HARBOR CRESCENT DR	SE BAY BD	SE BAY BD	SEHARBC R	010	865	21	18,165	R	AC	69	72	75	\$117	576,934	SEAL CRACKS	
SW ANGLE ST	PAVEMENT CHANGE	SW 12TH ST	SWANGLS T	030	218	21	4,578	R	AC	83	72	74	\$30	510,709	SEAL CRACKS	
SW BAYLEY ST	SW 7THBST	SW 10TH ST PAVEMENT CHANGE	SWBAYLS T	010	877	40	35,080	R	AC	83	72	74	\$227	510,709	SEAL CRACKS	
												Treatment Total		\$1,654		
							Year 2031 Area Total		693,184		Year 2031 Total		\$299,556			

Year: 2032

Street Name	Begin Location	End Location	Street ID	Section ID	Length	Width	Area	FC	Surf Type	Current PCI	Treatment		Cost	Rating	Treatment
											PCI Before	PCI After			
NE 20TH ST	O C HWY	NE CRESTVIEW DR	NE20THST	010	1,046	39	40,794	C	AC/AC	78	68	78	\$29,954	20,502	SLURRY SEAL W/BR

** - Treatment from Project Selection

Scenarios Criteria:

Scenarios - Sections Selected for Treatment

Interest: 3.00%

Inflation: 3.00%

Printed: 01/21/2019

Scenario: S1: Funding Level \$300K/yr

Year: 2032

Street Name	Begin Location	End Location	Street ID	Section ID	Length	Width	Area	FC	Surf Type	Current PCI	Treatment		Cost	Rating	Treatment			
											PCI Before	PCI After						
NE 3RD ST	NEC EADS ST	NE HARNEY ST	NE3RDST	030	987	44	43,428	C	AC/AC	80	61	71	\$31,888	16,205	SLURRY SEAL W/BR			
NE AVERY ST	NE 33RD ST	NE 35TH ST	NEAVERS T	060	554	32	17,728	R	AC	75	69	78	\$13,018	19,843	SLURRY SEAL W/BR			
NE DOUGLAS ST	NE 32ND ST	NE 35TH ST	NEDOUGS T	080	714	32	22,848	R	AC	75	69	78	\$16,777	19,843	SLURRY SEAL W/BR			
NE HARNEY ST	NE 3RD ST	NE 7TH ST	NEHARNS T	040	948	53	50,244	A	AC	78	60	70	\$36,893	21,432	SLURRY SEAL W/BR			
NW 3RD ST	O C HWY	NW HRUBERT ST	NW3RDST	010	1,305	34	44,370	C	AC/AC	91	68	77	\$32,580	20,445	SLURRY SEAL W/BR			
SE COOS ST	NE 2ND ST	NE 3RD ST	SECOOSS T	020	395	40	15,800	R	AC	92	69	79	\$11,602	16,041	SLURRY SEAL W/BR			
SE RUNNING SPRINGS CT	SE RUNNING SPRINGS ST	CDS	SERUNNC T	010	181	24	4,344	R	AC	92	69	79	\$3,190	16,041	SLURRY SEAL W/BR			
SW BAY BV	SW 13TH ST	SE EADS ST	SWBAYBV	010	2,654	36	95,544	C	AC/AC	80	61	72	\$70,155	16,252	SLURRY SEAL W/BR			
												Treatment Total		\$246,057				
SW BAY ST	SW 10TH ST	SW 12TH ST	SWBAYST	010	505	40	20,200	R	ST	18	49	100	\$23,073	20,884	CHIP SEAL W/BR			
												Treatment Total		\$23,073				
NE 31ST ST	O C HWY	NE 32 ST	NE31STST	010	207	36	7,452	C	AC	58	77	85	\$5,472	20,326	CHIP SEAL			
NE 33RD ST	CDS	NE BENTON ST	NE33RDST	010	348	32	11,136	R	AC	77	72	81	\$8,177	21,374	CHIP SEAL			
NE 9TH ST	END GRAVEL	NE DOUGLAS ST	NE9THST	040	119	16	1,904	R	AC	86	71	80	\$1,399	16,115	CHIP SEAL			
NW 21ST ST	NW OCEANVIEW DR	PARKING LOT	NW21STS T	020	152	16	2,432	R	AC	86	73	82	\$1,786	16,148	CHIP SEAL			
NW 8TH ST	NW COAST ST	NW SPRING ST	NW8THST	030	322	36	11,592	C	AC	60	79	87	\$8,512	19,601	CHIP SEAL			
SW 5TH ST	SW WOODS ST	N END	SW5THST	020	231	15	3,465	R	AC	84	71	80	\$2,545	16,147	CHIP SEAL			
												Treatment Total		\$27,891				
NE 15TH ST	O C HWY	END OF PARKING LOT	NE15THST	010	149	23	3,427	R	AC	88	75	78	\$20	532,127	SEAL CRACKS			
NE 58TH ST	NE DEER LN	NE EVERGREEN LN	NE58THST	010	260	33	8,580	R	AC	78	82	84	\$34	862,474	SEAL CRACKS			

** - Treatment from Project Selection

Scenarios Criteria:

Scenarios - Sections Selected for Treatment

Interest: 3.00%

Inflation: 3.00%

Printed: 01/21/2019

Scenario: S1: Funding Level \$300K/yr

Year: 2032

Street Name	Begin Location	End Location	Street ID	Section ID	Length	Width	Area	FC	Surf Type	Current PCI	Treatment		Cost	Rating	Treatment	
											PCI Before	PCI After				
NE 59TH ST	NE DEER LN	END OF ROAD	NE59THST	010	612	34	20,808	R	AC	71	73	76	\$132	599,502	SEAL CRACKS	
NE 60TH CT	NE DEER LN	NE EVERGREEN LN	NE60THCT	010	378	35	13,230	R	AC	84	71	74	\$90	492,597	SEAL CRACKS	
NE 6TH ST	NE 7TH ST	END OF ROAD	NE6THST	020	946	33	31,218	R	AC	71	73	76	\$197	599,349	SEAL CRACKS	
NE 7TH ST	O C HWY	NE EADS ST	NE7THST	010	1,629	39	63,531	R	AC	71	73	76	\$401	599,502	SEAL CRACKS	
NE 9TH ST	O C HWY	NE AVERY ST	NE9THST	010	341	19	6,479	R	AC	84	71	74	\$44	492,597	SEAL CRACKS	
NE DOUGLAS ST	CORVALLIS NEWPORT HWY	NE 2ND ST	NEDOUGST	010	466	40	18,640	R	AC	70	72	74	\$124	567,777	SEAL CRACKS	
NE ILER ST	2809 NE ILER ST	NE LAKEWOOD DR	NEILERST	020	321	36	11,556	R	AC	70	72	74	\$77	568,050	SEAL CRACKS	
NE NEWPORT HEIGHTS DR	NE POLK DR	END OF ROAD	NENEWPH E	020	3,784	24	90,816	R	AC	85	72	75	\$597	498,940	SEAL CRACKS	
SE VISTA CT	SE VISTA DR	END OF ROAD	SEVISTCT	010	135	13	1,755	R	AC	89	76	78	\$10	542,458	SEAL CRACKS	
SW 30TH ST	PAVEMENT CHANGE	END	SW30THST	020	288	36	10,368	R	AC	90	82	83	\$42	716,801	SEAL CRACKS	
SW ELIZABETH ST	SW CASE ST	SW GOVERNMENT ST	SWELIZST	010	1,589	39	61,971	R	AC	85	72	75	\$408	499,016	SEAL CRACKS	
SW MINNIE ST	O C HWY	W END	SWMINNST	020	905	24	21,720	R	AC	79	84	85	\$77	907,189	SEAL CRACKS	
												Treatment Total		\$2,253		
							Year 2032 Area Total		757,380		Year 2032 Total		\$299,274			

Year: 2033

Street Name	Begin Location	End Location	Street ID	Section ID	Length	Width	Area	FC	Surf Type	Current PCI	Treatment		Cost	Rating	Treatment
											PCI Before	PCI After			
NE 33RD DR	CDS	NE AVERY ST	NE33RDD R	010	343	14	4,802	R	AC	93	68	77	\$3,632	15,459	SLURRY SEAL W/BR
SE 43RD ST	SE HARBORTON ST	W END	SE43RDST	010	437	27	11,799	R	AC	93	68	77	\$8,924	15,460	SLURRY SEAL W/BR

** - Treatment from Project Selection

Scenarios - Sections Selected for Treatment

Interest: 3.00%

Inflation: 3.00%

Printed: 01/21/2019

Scenario: S1: Funding Level \$300K/yr

Year: 2033

Street Name	Begin Location	End Location	Street ID	Section ID	Length	Width	Area	FC	Surf Type	Current PCI	Treatment		Cost	Rating	Treatment	
											PCI Before	PCI After				
SE GRANT ST	SE 5TH ST	N END	SEGRANS T	010	246	24	5,904	R	AC	93	68	77	\$4,466	15,460	SLURRY SEAL W/BR	
SE MARINE SCIENCE DR	O C HWY	HATFIELD MARINE SCIENCE CENTER	SEMARISC	010	2,118	28	59,304	A	AC	85	62	72	\$44,852	21,273	SLURRY SEAL W/BR	
SW ABALONE ST	O C HWY	O C HWY	SWABALS T	010	2,592	26	67,392	A	AC	84	61	72	\$50,969	20,654	SLURRY SEAL W/BR	
SW BRANT ST	SW30TH ST	SW 26TH ST	SWBRANS T	010	1,076	22	23,672	R	AC	93	69	78	\$17,904	15,473	SLURRY SEAL W/BR	
SW SMITH CT	SW WOODS CT	END OF ROAD	SWSMITC T	010	397	13	5,161	R	AC	93	68	77	\$3,904	15,460	SLURRY SEAL W/BR	
Treatment Total												\$134,651				
SE BAY BV	SE MOORE DR	PAVEMENT CHANGE	SEBAYBV	020	449	34	15,266	A	AC	68	68	77	\$17,960	18,266	CHIP SEAL W/BR	
SE FERRY SLIP RD	SE 30TH ST	SE MARINE SCIENCE DR	SEFERRSL	020	1,738	44	76,472	A	AC	68	68	77	\$89,967	18,266	CHIP SEAL W/BR	
SW 11TH ST	SW LEE ST	SW HURBERT ST	SW11THST	050	247	18	4,446	R	ST	53	49	100	\$5,231	20,276	CHIP SEAL W/BR	
SW BAY ST	O C HWY	SW 10TH ST	SWBAYST	020	411	40	16,440	R	ST	54	49	100	\$19,341	20,276	CHIP SEAL W/BR	
Treatment Total												\$132,499				
NE DEER LN	NE 60TH	END OF ROAD	NEDEERL N	020	786	32	25,152	R	AC	78	73	81	\$19,023	21,226	CHIP SEAL	
NW 43RD ST	O C HWY	END OF ROAD	NW43RDS T	010	176	14	2,464	R	AC	86	73	81	\$1,864	15,679	CHIP SEAL	
SW ANGLE ST	O C HWY	PAVEMENT CHANGE @ 9TH ST	SWANGLS T	010	182	60	10,920	C	AC	63	77	85	\$8,259	19,734	CHIP SEAL	
Treatment Total												\$29,146				
NE 10TH ST	O C HWY	E END	NE10THST	010	985	40	39,400	R	AC	72	73	76	\$256	591,066	SEAL CRACKS	
NE 20TH PL	NE CRESTVIEW DR	END OF ROAD	NE20THPL	010	1,029	35	36,015	R	AC	86	72	74	\$250	480,243	SEAL CRACKS	
NE 54TH ST	EVERGREEN LN	NE 55TH ST	NE54THST	020	801	34	27,234	R	AC	86	72	74	\$189	480,243	SEAL CRACKS	

** - Treatment from Project Selection

Scenarios Criteria:

Scenarios - Sections Selected for Treatment

Interest: 3.00%

Inflation: 3.00%

Printed: 01/21/2019

Scenario: S1: Funding Level \$300K/yr

Year: 2033

Street Name	Begin Location	End Location	Street ID	Section ID	Length	Width	Area	FC	Surf Type	Current PCI	Treatment		Cost	Rating	Treatment
											PCI Before	PCI After			
NE 57TH ST	NE EVERGREEN	NE 56TH ST	NE57THST	030	240	35	8,400	R	AC	86	72	74	\$59	480,243	SEAL CRACKS
NE 62ND ST	NE DEER LN	END OF ROAD	NE62NDST	010	676	35	23,660	R	AC	86	72	74	\$164	480,243	SEAL CRACKS
NE 71ST ST	NE 71ST PL	NE ECHO ST	NE71STST	020	1,117	25	27,925	R	AC	86	72	74	\$194	480,243	SEAL CRACKS
NE 73RD ST	O C HWY	94' PAST NE AVERY	NE73RDST	010	664	22	14,608	R	AC	86	72	74	\$102	480,243	SEAL CRACKS
NE 8TH ST	O C HWY	NE DUGLAS ST	NE8THST	010	1,242	36	44,712	R	AC	72	73	76	\$290	591,066	SEAL CRACKS
NE AVERY ST	NE 6TH ST	NE 7TH ST	NEAVERS T	040	226	40	9,040	R	AC	86	72	74	\$63	480,243	SEAL CRACKS
NE BENTON PL	NE 71ST ST	END	NEBENTPL	010	149	33	4,917	R	AC	86	72	74	\$35	480,243	SEAL CRACKS
NE FOGARTY ST	NE 12TH ST	NE BIG CREEK RD	NEFOGAS T	030	237	67	15,879	R	AC	86	72	74	\$110	480,243	SEAL CRACKS
NE SHELL WORLD PL	S END	NE 54TH ST	NESHELL WO	010	392	16	6,272	R	AC	86	72	74	\$44	480,223	SEAL CRACKS
NW 10TH ST	NW LAKE ST	NW SPRINGS ST	NW10THS T	010	641	38	24,358	R	AC	86	72	74	\$169	480,223	SEAL CRACKS
NW 13TH ST	NW OCEANVIEW DR	END	NW13THS T	030	151	14	2,114	R	AC	86	72	74	\$15	480,243	SEAL CRACKS
NW 15TH ST	NW OCEANVIEW ST	NW SPRING ST	NW15THS T	030	476	20	9,520	R	AC	86	72	74	\$66	480,243	SEAL CRACKS
NW 18TH ST	W END	E END	NW18THS T	020	214	17	3,638	R	AC	86	72	74	\$26	480,188	SEAL CRACKS
NW 3RD ST	NW HURBERT ST	NW COAST ST	NW3RDST	020	631	38	23,978	C	AC/AC	85	72	74	\$160	646,041	SEAL CRACKS
NW 42ND ST	O C HWY	END OF ROAD	NW42NDS T	010	140	11	1,540	R	AC	48	83	84	\$6	675,180	SEAL CRACKS
NW 44TH ST	O C HWY	END OF ROAD	NW44THS T	010	89	20	1,780	R	AC	82	76	78	\$11	524,200	SEAL CRACKS
NW 48TH ST	O C HWY	END OF ROAD	NW48THS T	010	244	24	5,856	R	AC	72	73	76	\$38	590,656	SEAL CRACKS
NW NYE CT	NW NYE ST	END	NWNYECT	010	110	24	2,640	R	AC	86	72	74	\$19	480,188	SEAL CRACKS
NW PACIFIC ST	NW 25TH ST	NW 27TH ST	NWPACIST	020	428	23	9,844	R	AC	78	81	83	\$42	824,909	SEAL CRACKS
SE 4TH ST	SE FOGARTY ST	SE HARNEY ST	SE4THST	010	604	40	24,160	C	AC/AC	92	75	78	\$145	666,155	SEAL CRACKS

** - Treatment from Project Selection

Scenarios Criteria:

Scenarios - Sections Selected for Treatment

Interest: 3.00%

Inflation: 3.00%

Printed: 01/21/2019

Scenario: S1: Funding Level \$300K/yr

Year: 2033

Street Name	Begin Location	End Location	Street ID	Section ID	Length	Width	Area	FC	Surf Type	Current PCI	Treatment		Cost	Rating	Treatment		
											PCI Before	PCI After					
SE MARINE CT	SE MARINE DR	END OF ROAD	SEMARICT	010	283	14	3,962	R	AC	89	75	77	\$25	513,642	SEAL CRACKS		
SE NIEMI CT	YAQUINA BAY RD	END OF ROAD	SENIEMCT	010	159	16	2,544	R	AC	91	76	78	\$15	521,412	SEAL CRACKS		
												Treatment Total		\$2,493			
							Year 2033 Area Total		703,190		Year 2033 Total			\$298,789			

Year: 2034

Street Name	Begin Location	End Location	Street ID	Section ID	Length	Width	Area	FC	Surf Type	Current PCI	Treatment		Cost	Rating	Treatment
											PCI Before	PCI After			
NE 4TH ST	O C HWY	NE EADS ST	NE4THST	010	1,619	40	64,760	R	AC	81	67	77	\$50,447	14,929	SLURRY SEAL W/BR
NE AVERY ST	O C HWY	NE 73RD ST	NEAVERS T	070	1,420	24	34,080	C	AC/AC	83	67	77	\$26,548	17,833	SLURRY SEAL W/BR
NE CRESTVIEW CT	NE CRESTVIEW PL	END OF ROAD	NECRESC T	010	133	29	3,857	R	AC	82	66	76	\$3,005	14,805	SLURRY SEAL W/BR
NW 25TH ST	NW OCEANVIEW DR	NW PACIFIC ST	NW25THS T	030	209	25	5,225	R	AC	81	67	77	\$4,071	14,927	SLURRY SEAL W/BR
NW QUARRY COVE	NW LIGHTHOUSE DR	PARKING LOT	NWQUARC V	010	1,075	34	36,550	R	AC	93	66	76	\$28,472	14,842	SLURRY SEAL W/BR
SE 4TH ST	SE FOGARTY ST	W END	SE4THST	020	357	29	10,353	R	AC	92	66	75	\$8,065	14,759	SLURRY SEAL W/BR
SE 5TH ST	PAVEMENT CHANGE	SE MOORE DR	SE5THST	020	583	36	20,988	R	AC	92	66	75	\$16,350	14,759	SLURRY SEAL W/BR
SE CRESCENT PL	SE CRESCENT DR	END OF ROAD	SECRESP L	010	523	24	12,552	R	AC	91	65	75	\$9,778	14,690	SLURRY SEAL W/BR
SE RUNNING SPRINGS ST	YAQUINA BAY RD	END OF RAD	SERUNNS T	010	1,199	24	28,776	R	AC	92	66	76	\$22,417	14,810	SLURRY SEAL W/BR
SE SPRUCE WY	SE VIEW DR	END OF ROAD	SESPRUW Y	010	617	28	17,276	R	AC	93	66	76	\$13,458	14,840	SLURRY SEAL W/BR
SE VIEW CT	SE VIEW DR	END OF ROAD	SEVIEWCT	010	149	34	5,066	R	AC	93	66	76	\$3,947	14,840	SLURRY SEAL W/BR
SE VIEW DR	SE MOORE DR	SE SPRUCE WAY	SEVIEWD R	010	204	36	7,344	R	AC	82	68	77	\$5,721	15,006	SLURRY SEAL W/BR

** - Treatment from Project Selection

Scenarios Criteria:

Scenarios - Sections Selected for Treatment

Interest: 3.00%

Inflation: 3.00%

Printed: 01/21/2019

Scenario: S1: Funding Level \$300K/yr

Year: 2034

Street Name	Begin Location	End Location	Street ID	Section ID	Length	Width	Area	FC	Surf Type	Current PCI	Treatment		Cost	Rating	Treatment
											PCI Before	PCI After			
SW 27TH ST	SW COHO ST	SW ABALONE ST	SW27THS T	010	573	25	14,325	R	AC	93	66	76	\$11,159	14,836	SLURRY SEAL W/BR
SW LEE ST	SW 9TH ST	END OF ROAD	SWLEEST	020	663	21	13,923	R	AC	81	67	77	\$10,846	14,926	SLURRY SEAL W/BR
												Treatment Total	\$214,284		
SE 3RD ST	SE FOGARTY ST	END OF ROAD	SE3RDST	010	579	24	13,896	R	AC	72	62	72	\$16,839	10,387	CHIP SEAL W/BR
SW 10TH ST	SW ALDER ST	SW LEE ST	SW10THS T	040	730	32	23,360	R	ST	37	49	100	\$28,307	19,685	CHIP SEAL W/BR
SW GOVERNMENT ST	SW9TH ST	PAVEMENT CHANGE	SWGOVES T	010	459	18	8,262	R	ST	33	49	100	\$10,012	19,685	CHIP SEAL W/BR
												Treatment Total	\$55,158		
NE 55TH ST	EVERGREEN LN	NE 54TH ST	NE55THST	030	551	34	18,734	R	AC	86	79	87	\$14,594	20,208	CHIP SEAL
NW 49TH ST	O C HWY	NW GILBERT WAY	NW49THS T	010	91	26	2,366	R	AC	86	72	80	\$1,844	15,211	CHIP SEAL
NW 54TH PL	NW MEANDER ST	END OF ROAD	NW54THP L	010	222	18	3,996	R	AC	54	79	87	\$3,113	15,134	CHIP SEAL
NW ALPINE ST	NW BEACH ST	BEGIN GRAVEL	NWALPIST	010	118	17	2,006	R	AC	51	78	85	\$1,563	15,549	CHIP SEAL
												Treatment Total	\$21,114		
NE JEFFRIES PL	NE 7TH DR	N END	NEJEFFPL	010	539	36	19,404	R	AC	73	73	76	\$130	584,769	SEAL CRACKS
NE LAKEWOOD DR	NE HARNEY ST	NE LISI PL	NELAKED R	010	1,686	36	60,696	R	AC	86	70	73	\$456	448,221	SEAL CRACKS
NE NEWPORT HEIGHTS DR	NE YAQUINA HEIGHTS DR	NE POLK DR	NENEWPH E	010	1,555	26	40,430	R	AC	87	72	74	\$287	466,964	SEAL CRACKS
NW 11TH ST	NW SPRING ST	W END/PARKING LOT	NW11THS T	020	366	24	8,784	R	AC	86	70	73	\$66	448,221	SEAL CRACKS
NW 16TH ST	O C HWY	NW GROVE ST	NW16THS T	010	635	26	16,510	R	AC	86	70	73	\$124	448,185	SEAL CRACKS
NW 1ST ST	NW NYE ST	PARKING LOT	NW1STST	020	296	29	8,584	R	AC	86	70	73	\$65	448,185	SEAL CRACKS
NW 21ST PL	NW OCEANVIEW DR	W END	NW21STPL	010	169	28	4,732	R	AC	86	70	73	\$36	448,185	SEAL CRACKS

** - Treatment from Project Selection

Scenarios Criteria:

Scenarios - Sections Selected for Treatment

Interest: 3.00%

Inflation: 3.00%

Printed: 01/21/2019

Scenario: S1: Funding Level \$300K/yr

Year: 2034

Street Name	Begin Location	End Location	Street ID	Section ID	Length	Width	Area	FC	Surf Type	Current PCI	Treatment		Cost	Rating	Treatment
											PCI Before	PCI After			
NW 22ND ST	NW PACIFIC ST	NW OCEANVIEW SR	NW22NDS T	010	199	21	4,179	R	AC	86	70	73	\$32	448,185	SEAL CRACKS
NW 27TH ST	NW OCEANVIEW DR	NW PACIFIC ST	NW27THS T	010	227	25	5,675	R	AC	86	70	73	\$43	448,185	SEAL CRACKS
NW 55TH ST	NW PINERY ST	NW MEANDER ST	NW55THS T	030	443	19	8,417	R	AC	86	70	73	\$64	448,185	SEAL CRACKS
NW 58TH ST	O C HWY	121 NW 58TH ST	NW58THS T	010	318	36	11,448	R	AC	86	70	73	\$86	448,185	SEAL CRACKS
NW 66TH DR	O C HWY	NW SCHOONER CIR	NW66THD R	010	464	26	12,064	R	AC	86	70	73	\$91	448,185	SEAL CRACKS
NW 6TH ST	NW COAST ST	NW ALPINE ST	NW6THST	030	197	35	6,895	R	AC	86	70	73	\$52	448,185	SEAL CRACKS
NW BIGGS ST	NW 56TH ST	NW 58TH ST	NWBIGGS T	010	502	22	11,044	R	AC	86	70	73	\$83	448,185	SEAL CRACKS
NW CHEROKEE LN	NW 46TH ST	END OF ROAD	NWCHERL N	020	289	12	3,468	R	AC	86	70	73	\$27	448,185	SEAL CRACKS
NW COAST ST	NW 11TH ST	END OF PARKING LOT	NWCOASS T	050	98	36	3,528	R	AC	86	70	73	\$27	448,185	SEAL CRACKS
NW GLADYS ST	NW 60TH ST	E O P	NWGLADS T	020	249	17	4,233	R	AC	86	70	73	\$32	448,185	SEAL CRACKS
NW GROVE ST	NW 11TH ST	NW 12TH ST	NWGROVS T	030	285	38	10,830	R	AC	86	70	73	\$82	448,185	SEAL CRACKS
NW HIGH ST	NW 3RD ST	NW 6TH ST	NWHIGHS T	020	617	34	20,978	R	AC	86	70	73	\$158	448,185	SEAL CRACKS
NW HURBERT ST	W OLIVE ST	END OF ROAD	NWHURBS T	010	360	31	11,160	R	AC	86	70	73	\$84	448,206	SEAL CRACKS
NW LAKE ST	NW 15TH ST	NW 16TH ST	NWLAKES T	060	282	39	10,998	R	AC	86	70	73	\$83	448,185	SEAL CRACKS
NW NYE ST	NW 18TH ST	NW 19ST ST	NWNYEST	050	175	14	2,450	R	AC	86	70	73	\$19	448,185	SEAL CRACKS
SE 1ST PL	SE 1ST ST	CDS	SE1STPL	010	153	34	5,202	R	AC	77	79	81	\$27	739,851	SEAL CRACKS
SE COLLEGE WY	SE HARBORTON ST	PARKING LOT	SECOLLW Y	010	804	22	17,688	R	AC	87	72	74	\$126	466,945	SEAL CRACKS
SE DOUGLAS ST	E OLIVE ST	SE 1ST ST	SEDOUGS T	010	239	40	9,560	R	AC	74	75	77	\$61	621,035	SEAL CRACKS

** - Treatment from Project Selection

Scenarios Criteria:

Scenarios - Sections Selected for Treatment

Interest: 3.00%

Inflation: 3.00%

Printed: 01/21/2019

Scenario: S1: Funding Level \$300K/yr

Year: 2034

Street Name	Begin Location	End Location	Street ID	Section ID	Length	Width	Area	FC	Surf Type	Current PCI	Treatment		Cost	Rating	Treatment	
											PCI Before	PCI After				
SE HARBORTON ST	SE 43RD ST	END OF ROAD	SEHARBS T	010	1,157	34	39,338	R	AC	87	72	74	\$279	466,945	SEAL CRACKS	
SE MARINE SCIENCE DR	HATFIELD MARINE SCIENCE CENTER	SCIENCE CENTER AFTER ROUND ABOUT	SEMARISC	020	1,002	28	28,056	A	AC	85	71	74	\$203	665,327	SEAL CRACKS	
SE VIEW DR	PAVEMENT CHANGE	SE 1ST ST	SEVIEWD R	030	400	32	12,800	R	AC	87	71	73	\$94	458,504	SEAL CRACKS	
SW 26TH ST	O C HWY	SW BRANT ST	SW26THS T	010	275	35	9,625	R	AC	87	72	74	\$69	466,945	SEAL CRACKS	
SW 3RD ST	SW 2ND ST	SW ELIZABETH ST	SW3RDST	010	450	25	11,250	R	AC	87	71	73	\$83	458,504	SEAL CRACKS	
SW 5TH ST	SW FALL ST	SW WOODS ST	SW5THST	010	302	35	10,570	R	AC	87	72	74	\$75	466,945	SEAL CRACKS	
												Treatment Total		\$3,144		
							Year 2034 Area Total		778,291		Year 2034 Total		\$293,700			

Year: 2035

Street Name	Begin Location	End Location	Street ID	Section ID	Length	Width	Area	FC	Surf Type	Current PCI	Treatment		Cost	Rating	Treatment
											PCI Before	PCI After			
NE 17TH CT	O C HWY	BEGIN GRAVEL	NE17THCT	010	273	18	4,914	R	AC	69	69	78	\$3,943	16,336	SLURRY SEAL W/BR
NE 3RD ST	O C HWY	NE COOS ST	NE3RDST	010	831	23	19,113	R	AC	68	67	77	\$15,336	15,864	SLURRY SEAL W/BR
NE 61ST ST	NE DEER LN	NE EVERGREE LN	NE61STST	010	457	35	15,995	R	AC	83	68	77	\$12,834	14,542	SLURRY SEAL W/BR
NE 70TH DR	NE 70TH ST	END OF ROAD	NE70THDR	010	628	32	20,096	R	AC	77	68	78	\$16,125	18,467	SLURRY SEAL W/BR
NE DOUGLAS ST	NE 4TH ST	NE 8TH ST	NEDOUGS T	020	1,035	39	40,365	R	AC	68	67	77	\$32,387	15,864	SLURRY SEAL W/BR
NE DOUGLAS ST	NE 11ST ST	NE 12TH ST	NEDOUGS T	060	221	39	8,619	R	AC	82	67	76	\$6,916	14,426	SLURRY SEAL W/BR
NE ECHO CT	END OF ROAD	NE 71ST ST	NEECHOC T	010	156	26	4,056	R	AC	68	67	77	\$3,255	15,864	SLURRY SEAL W/BR

** - Treatment from Project Selection

Scenarios Criteria:

Scenarios - Sections Selected for Treatment

Interest: 3.00%

Inflation: 3.00%

Printed: 01/21/2019

Scenario: S1: Funding Level \$300K/yr

Year: 2035

Street Name	Begin Location	End Location	Street ID	Section ID	Length	Width	Area	FC	Surf Type	Current PCI	Treatment		Cost	Rating	Treatment			
											PCI Before	PCI After						
NW 3RD ST	NW CLIFF ST	END	NW3RDST	040	147	40	5,880	R	AC	69	69	78	\$4,718	16,329	SLURRY SEAL W/BR			
NW COAST ST	W OLIVE ST	NW 6TH ST	NWCOAST T	010	1,317	40	52,680	C	AC	74	60	71	\$42,268	14,245	SLURRY SEAL W/BR			
NW LEE ST	NW 6TH ST	NW 8TH ST	NWLEEST	030	614	29	17,806	R	AC	77	68	78	\$14,287	18,463	SLURRY SEAL W/BR			
NW MEANDER ST	NW 54TH ST	NW 56TH ST	NWMEANS T	020	488	21	10,248	R	AC	83	68	77	\$8,223	14,540	SLURRY SEAL W/BR			
NW PACIFIC PL	NW OCEANVIEW DR	END OF ROAD	NWPACIPL	010	668	35	23,380	R	AC	82	67	76	\$18,760	14,425	SLURRY SEAL W/BR			
SE HARBOR CRESCENT DR	SE BAY BD	SE BAY BD	SEHARBC R	010	865	21	18,165	R	AC	69	69	78	\$14,575	16,324	SLURRY SEAL W/BR			
SW ANGLE ST	PAVEMENT CHANGE	SW 12TH ST	SWANGLS T	030	218	21	4,578	R	AC	83	68	77	\$3,674	14,540	SLURRY SEAL W/BR			
SW BAYLEY ST	SW 7THBST	SW 10TH ST PAVEMENT CHANGE	SWBAYLS T	010	877	40	35,080	R	AC	83	68	77	\$28,147	14,540	SLURRY SEAL W/BR			
												Treatment Total		\$225,448				
SE 2ND ST	SE FOGARTY ST	W END	SE2NDST	040	305	36	10,980	R	ST	62	49	100	\$13,705	19,112	CHIP SEAL W/BR			
SE ELLIS ST	SE 44TH ST	SE 43RD ST	SEELLIST	010	287	15	4,305	R	ST	61	49	100	\$5,374	19,112	CHIP SEAL W/BR			
SE GENEVA ST	SE 44TH ST	SE 43RD ST	SEGENES T	010	298	15	4,470	R	ST	61	49	100	\$5,580	19,112	CHIP SEAL W/BR			
SW 10TH ST	O C HWY	SW BAYLEY ST	SW10THS T	010	277	40	11,080	C	ST	35	63	100	\$13,830	15,870	CHIP SEAL W/BR			
												Treatment Total		\$38,489				
NW 45TH ST	O C HWY	END OF ROAD	NW45THS T	010	111	16	1,776	R	AC	79	82	89	\$1,425	21,493	CHIP SEAL			
NW OCEANVIEW DR	NW 17TH ST	NW EDENVIEW WY	NWOCEAD R	020	1,579	26	41,054	C	AC/AC	90	80	87	\$32,940	25,395	CHIP SEAL			
												Treatment Total		\$34,365				
NE 47TH ST	O C HWY	END OF ROAD	NE47THST	010	227	21	4,767	R	AC	76	76	79	\$29	655,930	SEAL CRACKS			
NE 71ST PL	NE 71ST ST	END OF ROAD	NE71STPL	010	481	34	16,354	R	AC	78	79	81	\$84	741,383	SEAL CRACKS			

** - Treatment from Project Selection

Scenarios Criteria:

Scenarios - Sections Selected for Treatment

Interest: 3.00%

Inflation: 3.00%

Printed: 01/21/2019

Scenario: S1: Funding Level \$300K/yr

Year: 2035

Street Name	Begin Location	End Location	Street ID	Section ID	Length	Width	Area	FC	Surf Type	Current PCI	Treatment		Cost	Rating	Treatment	
											PCI Before	PCI After				
NE AVERY ST	NE 4TH ST	NE 5TH ST	NEAVERS T	020	234	40	9,360	R	AC	75	75	77	\$61	616,066	SEAL CRACKS	
NE BENTON ST	NE 32ND ST	NE 35TH ST	NEBENTS T	030	670	32	21,440	R	AC	74	73	76	\$147	581,000	SEAL CRACKS	
NE JEFFERIES CT	NE 7TH ST	N END	NEJEFFCT	010	553	34	18,802	R	AC	89	72	74	\$138	453,239	SEAL CRACKS	
NE LAUREL ST	NE 6TH ST	END OF ROAD	NELAURS T	010	538	30	16,140	R	AC	88	71	74	\$121	446,434	SEAL CRACKS	
NW 55TH ST	O C HWY	BEGIN GRAVEL	NW55THS T	010	197	25	4,925	C	AC	61	80	82	\$24	686,307	SEAL CRACKS	
NW HURBERT ST	NW 10TH ST	NW 12TH ST	NWHURBS T	050	616	39	24,024	R	AC	74	73	76	\$165	580,608	SEAL CRACKS	
SW 11TH ST	SW FALL ST	SW ALDER ST	SW11THST	040	262	16	4,192	R	AC	77	78	80	\$24	697,482	SEAL CRACKS	
SW 4TH ST	SW ELIZABETH ST	SW 2ND ST	SW4THST	010	945	22	20,790	R	AC	89	72	74	\$152	453,225	SEAL CRACKS	
SW 8TH ST	SW BAYLESS ST	SW BAY ST	SW8THST	020	316	37	11,692	R	AC	74	73	76	\$80	580,350	SEAL CRACKS	
												Treatment Total		\$1,025		
							Year 2035 Area Total		507,126		Year 2035 Total		\$299,327			

Year: 2036

Street Name	Begin Location	End Location	Street ID	Section ID	Length	Width	Area	FC	Surf Type	Current PCI	Treatment		Cost	Rating	Treatment
											PCI Before	PCI After			
NE 60TH CT	NE DEER LN	NE EVERGREEN LN	NE60THCT	010	378	35	13,230	R	AC	84	67	77	\$10,934	14,051	SLURRY SEAL W/BR
NE 9TH ST	O C HWY	NE AVERY ST	NE9THST	010	341	19	6,479	R	AC	84	67	77	\$5,355	14,051	SLURRY SEAL W/BR
NE 9TH ST	END OF ROAD	NE EADS	NE9THST	050	199	27	5,373	R	AC	86	69	78	\$4,441	14,172	SLURRY SEAL W/BR
NE DOUGLAS ST	CORVALLIS NEWPORT HWY	NE 2ND ST	NEDOUGS T	010	466	40	18,640	R	AC	70	69	78	\$15,405	16,126	SLURRY SEAL W/BR
NE ILER ST	2809 NE ILER ST	NE LAKEWOOD DR	NEILERST	020	321	36	11,556	R	AC	70	69	78	\$9,551	16,130	SLURRY SEAL W/BR

** - Treatment from Project Selection

Scenarios Criteria:

Scenarios - Sections Selected for Treatment

Interest: 3.00%

Inflation: 3.00%

Printed: 01/21/2019

Scenario: S1: Funding Level \$300K/yr

Year: 2036

Street Name	Begin Location	End Location	Street ID	Section ID	Length	Width	Area	FC	Surf Type	Current PCI	Treatment		Cost	Rating	Treatment			
											PCI Before	PCI After						
NE NEWPORT HEIGHTS DR	NE POLK DR	END OF ROAD	NENEWPH E	020	3,784	24	90,816	R	AC	85	68	77	\$75,053	14,145	SLURRY SEAL W/BR			
NW 3RD ST	NW HURBERT ST	NW COAST ST	NW3RDST	020	631	38	23,978	C	AC/AC	85	69	78	\$19,816	18,668	SLURRY SEAL W/BR			
SE BAY BV	SE EADS ST	SE MOORE DR	SEBAYBV	010	1,647	38	62,586	A	AC	93	62	72	\$51,723	19,400	SLURRY SEAL W/BR			
SW ELIZABETH ST	SW CASE ST	SW GOVERNMENT ST	SWELIZST	010	1,589	39	61,971	R	AC	85	68	77	\$51,215	14,145	SLURRY SEAL W/BR			
												Treatment Total		\$243,493				
SW MINNIE ST	O C HWY	SW 10TH ST	SWMINNS T	010	138	40	5,520	C	ST	59	63	100	\$7,097	15,408	CHIP SEAL W/BR			
												Treatment Total		\$7,097				
NW 16TH ST	NW NYE ST	NW OCEANVIEW DR	NW16THS T	030	424	23	9,752	R	AC	80	82	89	\$8,060	21,499	CHIP SEAL			
NW 19TH ST	O C HWY	207 NW 19TH ST	NW19THS T	010	259	28	7,252	R	AC	79	81	88	\$5,994	21,029	CHIP SEAL			
NW 7TH ST	NW NYE ST	E END	NW7THST	010	307	30	9,210	R	AC	80	82	89	\$7,612	21,499	CHIP SEAL			
NW AGATE WY	NW GILBERT WAY	NW LIGHTHOUSE DR	NWAGATW Y	010	377	30	11,310	R	AC	79	81	88	\$9,347	21,029	CHIP SEAL			
												Treatment Total		\$31,013				
NE 20TH ST	O C HWY	NE CRESTVIEW DR	NE20THST	010	1,046	39	40,794	C	AC/AC	78	71	73	\$305	579,125	SEAL CRACKS			
NE 31ST ST	O C HWY	NE 32 ST	NE31STST	010	207	36	7,452	C	AC	58	79	80	\$41	646,380	SEAL CRACKS			
NE 33RD ST	CDS	NE BENTON ST	NE33RDST	010	348	32	11,136	R	AC	77	77	79	\$68	655,853	SEAL CRACKS			
NE 9TH ST	END GRAVEL	NE DOUGLAS ST	NE9THST	040	119	16	1,904	R	AC	86	73	76	\$14	456,751	SEAL CRACKS			
NE AVERY ST	NE 33RD ST	NE 35TH ST	NEAVERS T	060	554	32	17,728	R	AC	75	74	76	\$124	576,101	SEAL CRACKS			
NE DOUGLAS ST	NE 32ND ST	NE 35TH ST	NEDOUGS T	080	714	32	22,848	R	AC	75	74	76	\$160	576,101	SEAL CRACKS			

** - Treatment from Project Selection

Scenarios Criteria:

Scenarios - Sections Selected for Treatment

Interest: 3.00%

Inflation: 3.00%

Printed: 01/21/2019

Scenario: S1: Funding Level \$300K/yr

Year: 2036

Street Name	Begin Location	End Location	Street ID	Section ID	Length	Width	Area	FC	Surf Type	Current PCI	Treatment		Cost	Rating	Treatment	
											PCI Before	PCI After				
NW 21ST ST	NW OCEANVIEW DR	PARKING LOT	NW21STST	020	152	16	2,432	R	AC	86	75	78	\$16	472,871	SEAL CRACKS	
NW 3RD ST	O C HWY	NW HRUBERT ST	NW3RDST	010	1,305	34	44,370	C	AC/AC	91	70	73	\$334	571,857	SEAL CRACKS	
NW 8TH ST	NW COAST ST	NW SPRING ST	NW8THST	030	322	36	11,592	C	AC	60	80	82	\$59	666,317	SEAL CRACKS	
SE COOS ST	NE 2ND ST	NE 3RD ST	SECOOSS T	020	395	40	15,800	R	AC	92	72	75	\$117	443,011	SEAL CRACKS	
SE RUNNING SPRINGS CT	SE RUNNING SPRINGS ST	CDS	SERUNNC T	010	181	24	4,344	R	AC	92	72	75	\$33	443,011	SEAL CRACKS	
SW 5TH ST	SW WOODS ST	N END	SW5THST	020	231	15	3,465	R	AC	84	74	76	\$25	458,889	SEAL CRACKS	
												Treatment Total		\$1,296		
NW MEANDER ST	NW 54TH ST	END	NWMEANS T	010	50	16	800	R	AC	51	0	100	\$16,749	2,357	RECONSTRUCT STRUCTURE (AC)	
												Treatment Total		\$16,749		
							Year 2036 Area Total		522,338		Year 2036 Total		\$299,648			

Year: 2037

Street Name	Begin Location	End Location	Street ID	Section ID	Length	Width	Area	FC	Surf Type	Current PCI	Treatment		Cost	Rating	Treatment
											PCI Before	PCI After			
NE 10TH CT	NE AVERY ST	NE EADS ST	NE10THCT	020	1,368	39	53,352	R	AC	79	69	78	\$45,415	18,178	SLURRY SEAL W/BR
NE 20TH PL	NE CRESTVIEW DR	END OF ROAD	NE20THPL	010	1,029	35	36,015	R	AC	86	67	77	\$30,657	13,677	SLURRY SEAL W/BR
NE 54TH ST	EVERGREEN LN	NE 55TH ST	NE54THST	020	801	34	27,234	R	AC	86	67	77	\$23,183	13,677	SLURRY SEAL W/BR
NE 57TH ST	NE EVERGREEN	NE 56TH ST	NE57THST	030	240	35	8,400	R	AC	86	67	77	\$7,151	13,677	SLURRY SEAL W/BR
NE 59TH ST	NE DEER LN	END OF ROAD	NE59THST	010	612	34	20,808	R	AC	71	69	78	\$17,713	15,935	SLURRY SEAL W/BR
NE 62ND ST	NE DEER LN	END OF ROAD	NE62NDST	010	676	35	23,660	R	AC	86	67	77	\$20,140	13,677	SLURRY SEAL W/BR
NE 6TH ST	NE 7TH ST	END OF ROAD	NE6THST	020	946	33	31,218	R	AC	71	69	78	\$26,574	15,928	SLURRY SEAL W/BR
NE 73RD ST	O C HWY	94' PAST NE AVERY	NE73RDST	010	664	22	14,608	R	AC	86	67	77	\$12,435	13,677	SLURRY SEAL W/BR

** - Treatment from Project Selection

Scenarios Criteria:

Scenarios - Sections Selected for Treatment

Interest: 3.00%

Inflation: 3.00%

Printed: 01/21/2019

Scenario: S1: Funding Level \$300K/yr

Year: 2037

Street Name	Begin Location	End Location	Street ID	Section ID	Length	Width	Area	FC	Surf Type	Current PCI	Treatment		Cost	Rating	Treatment			
											PCI Before	PCI After						
NE 7TH ST	O C HWY	NE EADS ST	NE7THST	010	1,629	39	63,531	R	AC	71	69	78	\$54,079	15,935	SLURRY SEAL W/BR			
NE AVERY ST	NE 6TH ST	NE 7TH ST	NEAVERS T	040	226	40	9,040	R	AC	86	67	77	\$7,695	13,677	SLURRY SEAL W/BR			
SE MARINE SCIENCE DR	HATFIELD MARINE SCIENCE CENTER	SCIENCE CENTER AFTER ROUND ABOUT	SEMARISC	020	1,002	28	28,056	A	AC	85	67	76	\$23,882	19,750	SLURRY SEAL W/BR			
												Treatment Total		\$268,924				
NE 58TH CT	NE EVERGREEN LN	END OF ROAD	NE58THCT	010	250	17	4,250	R	AC	78	79	86	\$3,618	19,943	CHIP SEAL			
NE 58TH ST	NE DEER LN	NE EVERGREEN LN	NE58THST	010	260	33	8,580	R	AC	78	79	87	\$7,304	19,945	CHIP SEAL			
SW MINNIE ST	O C HWY	W END	SWMINNS T	020	905	24	21,720	R	AC	79	80	88	\$18,489	20,472	CHIP SEAL			
												Treatment Total		\$29,411				
NE 33RD DR	CDS	NE AVERY ST	NE33RDD R	010	343	14	4,802	R	AC	93	71	74	\$39	420,917	SEAL CRACKS			
NE DEER LN	NE 60TH	END OF ROAD	NEDEERL N	020	786	32	25,152	R	AC	78	77	79	\$155	655,256	SEAL CRACKS			
NW 43RD ST	O C HWY	END OF ROAD	NW43RDS T	010	176	14	2,464	R	AC	86	75	77	\$17	457,307	SEAL CRACKS			
SE 43RD ST	SE HARBORTON ST	W END	SE43RDST	010	437	27	11,799	R	AC	93	71	74	\$94	421,181	SEAL CRACKS			
SE BAY BV	SE MOORE DR	PAVEMENT CHANGE	SEBAYBV	020	449	34	15,266	A	AC	68	70	73	\$124	758,039	SEAL CRACKS			
SE FERRY SLIP RD	SE 30TH ST	SE MARINE SCIENCE DR	SEFERRSL	020	1,738	44	76,472	A	AC	68	70	73	\$617	758,039	SEAL CRACKS			
SE GRANT ST	SE 5TH ST	N END	SEGRANS T	010	246	24	5,904	R	AC	93	71	74	\$47	421,181	SEAL CRACKS			
SW ANGLE ST	O C HWY	PAVEMENT CHANGE @ 9TH ST	SWANGLS T	010	182	60	10,920	C	AC	63	79	80	\$62	627,553	SEAL CRACKS			

** - Treatment from Project Selection

Scenarios Criteria:

Scenarios - Sections Selected for Treatment

Interest: 3.00%

Inflation: 3.00%

Printed: 01/21/2019

Scenario: S1: Funding Level \$300K/yr

Year: 2037

Street Name	Begin Location	End Location	Street ID	Section ID	Length	Width	Area	FC	Surf Type	Current PCI	Treatment		Cost	Rating	Treatment
											PCI Before	PCI After			
SW BRANT ST	SW30TH ST	SW 26TH ST	SWBRANS T	010	1,076	22	23,672	R	AC	93	71	74	\$186	425,824	SEAL CRACKS
SW SMITH CT	SW WOODS CT	END OF ROAD	SWSMITC T	010	397	13	5,161	R	AC	93	71	74	\$41	421,181	SEAL CRACKS
Treatment Total												\$1,382			
Year 2037 Area Total							532,084	Year 2037 Total		\$299,717					

Year: 2038

Street Name	Begin Location	End Location	Street ID	Section ID	Length	Width	Area	FC	Surf Type	Current PCI	Treatment		Cost	Rating	Treatment
											PCI Before	PCI After			
NE 10TH ST	O C HWY	E END	NE10THST	010	985	40	39,400	R	AC	72	69	78	\$34,545	15,737	SLURRY SEAL W/BR
NE 15TH ST	O C HWY	END OF PARKING LOT	NE15THST	010	149	23	3,427	R	AC	88	68	77	\$3,005	13,323	SLURRY SEAL W/BR
NE 8TH ST	O C HWY	NE DUGLAS ST	NE8THST	010	1,242	36	44,712	R	AC	72	69	78	\$39,202	15,737	SLURRY SEAL W/BR
NE NEWPORT HEIGHTS DR	NE YAQUINA HEIGHTS DR	NE POLK DR	NENEWPH E	010	1,555	26	40,430	R	AC	87	68	77	\$35,448	13,296	SLURRY SEAL W/BR
NW 11TH ST	NW SPRING ST	W END/PARKING LOT	NW11THS T	020	366	24	8,784	R	AC	86	66	75	\$7,702	13,145	SLURRY SEAL W/BR
NW 16TH ST	O C HWY	NW GROVE ST	NW16THS T	010	635	26	16,510	R	AC	86	66	75	\$14,476	13,144	SLURRY SEAL W/BR
NW 21ST PL	NW OCEANVIEW DR	W END	NW21STPL	010	169	28	4,732	R	AC	86	66	75	\$4,149	13,144	SLURRY SEAL W/BR
NW 48TH ST	O C HWY	END OF ROAD	NW48THS T	010	244	24	5,856	R	AC	72	69	78	\$5,135	15,733	SLURRY SEAL W/BR
NW HURBERT ST	W OLIVE ST	END OF ROAD	NWHURBS T	010	360	31	11,160	R	AC	86	66	75	\$9,785	13,145	SLURRY SEAL W/BR
SE 4TH ST	SE FOGARTY ST	SE HARNEY ST	SE4THST	010	604	40	24,160	C	AC/AC	92	69	78	\$21,183	17,297	SLURRY SEAL W/BR
SE COLLEGE WY	SE HARBORTON ST	PARKING LOT	SECOLLW Y	010	804	22	17,688	R	AC	87	68	77	\$15,509	13,295	SLURRY SEAL W/BR

** - Treatment from Project Selection

Scenarios Criteria:

Scenarios - Sections Selected for Treatment

Interest: 3.00%

Inflation: 3.00%

Printed: 01/21/2019

Scenario: S1: Funding Level \$300K/yr

Year: 2038

Street Name	Begin Location	End Location	Street ID	Section ID	Length	Width	Area	FC	Surf Type	Current PCI	Treatment		Cost	Rating	Treatment	
											PCI Before	PCI After				
SE HARBORTON ST	SE 43RD ST	END OF ROAD	SEHARBS T	010	1,157	34	39,338	R	AC	87	68	77	\$34,490	13,295	SLURRY SEAL W/BR	
SE MARINE CT	SE MARINE DR	END OF ROAD	SEMARICT	010	283	14	3,962	R	AC	89	69	78	\$3,474	13,370	SLURRY SEAL W/BR	
SE VIEW DR	PAVEMENT CHANGE	SE 1ST ST	SEVIEWD R	030	400	32	12,800	R	AC	87	67	76	\$11,223	13,203	SLURRY SEAL W/BR	
SE VISTA CT	SE VISTA DR	END OF ROAD	SEVISTCT	010	135	13	1,755	R	AC	89	68	78	\$1,539	13,342	SLURRY SEAL W/BR	
SW 26TH ST	O C HWY	SW BRANT ST	SW26THS T	010	275	35	9,625	R	AC	87	68	77	\$8,439	13,295	SLURRY SEAL W/BR	
SW 3RD ST	SW 2ND ST	SW ELIZABETH ST	SW3RDST	010	450	25	11,250	R	AC	87	67	76	\$9,864	13,203	SLURRY SEAL W/BR	
SW 5TH ST	SW FALL ST	SW WOODS ST	SW5THST	010	302	35	10,570	R	AC	87	68	77	\$9,268	13,295	SLURRY SEAL W/BR	
Treatment Total												\$268,436				
NW 42ND ST	O C HWY	END OF ROAD	NW42NDS T	010	140	11	1,540	R	AC	48	77	85	\$1,351	13,893	CHIP SEAL	
NW 44TH ST	O C HWY	END OF ROAD	NW44THS T	010	89	20	1,780	R	AC	82	70	79	\$1,561	13,451	CHIP SEAL	
NW 55TH ST	O C HWY	BEGIN GRAVEL	NW55THS T	010	197	25	4,925	C	AC	61	77	85	\$4,319	17,171	CHIP SEAL	
NW ALPINE ST	NW 6TH ST	BEGIN GRAVEL	NWALPIST	030	101	19	1,919	R	AC	78	78	86	\$1,683	19,285	CHIP SEAL	
NW PACIFIC ST	NW 25TH ST	NW 27TH ST	NWPACIST	020	428	23	9,844	R	AC	78	78	86	\$8,631	19,312	CHIP SEAL	
SE 1ST PL	SE 1ST ST	CDS	SE1STPL	010	153	34	5,202	R	AC	77	77	85	\$4,561	18,710	CHIP SEAL	
SE DOUGLAS ST	E OLIVE ST	SE 1ST ST	SEDOUGS T	010	239	40	9,560	R	AC	74	72	81	\$8,382	16,871	CHIP SEAL	
Treatment Total												\$30,488				
NE 4TH ST	O C HWY	NE EADS ST	NE4THST	010	1,619	40	64,760	R	AC	81	70	73	\$544	399,107	SEAL CRACKS	
NE 55TH ST	EVERGREEN LN	NE 54TH ST	NE55THST	030	551	34	18,734	R	AC	86	82	84	\$86	670,955	SEAL CRACKS	
NW 25TH ST	NW OCEANVIEW DR	NW PACIFIC ST	NW25THS T	030	209	25	5,225	R	AC	81	70	73	\$44	399,061	SEAL CRACKS	
NW 49TH ST	O C HWY	NW GILBERT WAY	NW49THS T	010	91	26	2,366	R	AC	86	74	76	\$18	437,261	SEAL CRACKS	

** - Treatment from Project Selection

Scenarios Criteria:

Scenarios - Sections Selected for Treatment

Interest: 3.00%

Inflation: 3.00%

Printed: 01/21/2019

Scenario: S1: Funding Level \$300K/yr

Year: 2038

Street Name	Begin Location	End Location	Street ID	Section ID	Length	Width	Area	FC	Surf Type	Current PCI	Treatment		Cost	Rating	Treatment		
											PCI Before	PCI After					
NW 54TH PL	NW MEANDER ST	END OF ROAD	NW54THPL	010	222	18	3,996	R	AC	54	81	82	\$20	527,126	SEAL CRACKS		
NW ALPINE ST	NW BEACH ST	BEGIN GRAVEL	NWALPIST	010	118	17	2,006	R	AC	51	80	81	\$11	508,293	SEAL CRACKS		
SE VIEW DR	SE MOORE DR	SE SPRUCE WAY	SEVIEWDR	010	204	36	7,344	R	AC	82	71	73	\$61	406,852	SEAL CRACKS		
SW LEE ST	SW 9TH ST	END OF ROAD	SWLEEST	020	663	21	13,923	R	AC	81	70	73	\$117	399,028	SEAL CRACKS		
												Treatment Total		\$901			
							Year 2038 Area Total		459,283				Year 2038 Total		\$299,825		
							Total Section Area:		12,337,125				Grand Total		\$5,985,475		

**Sections Selected for Treatment:
Funding Level \$500,000/year (Scenario 2)**

Scenarios - Sections Selected for Treatment

Interest: 3.00%

Inflation: 3.00%

Printed: 01/21/2019

Scenario: S2: Funding Level \$500K/yr

Year	Budget	PM	Year	Budget	PM	Year	Budget	PM
2019	\$500,000	10%	2026	\$500,000	10%	2033	\$500,000	10%
2020	\$500,000	10%	2027	\$500,000	10%	2034	\$500,000	10%
2021	\$500,000	10%	2028	\$500,000	10%	2035	\$500,000	10%
2022	\$500,000	10%	2029	\$500,000	10%	2036	\$500,000	10%
2023	\$500,000	10%	2030	\$500,000	10%	2037	\$500,000	10%
2024	\$500,000	10%	2031	\$500,000	10%	2038	\$500,000	10%
2025	\$500,000	10%	2032	\$500,000	10%			

Year: 2019

Street Name	Begin Location	End Location	Street ID	Section ID	Length	Width	Area	FC	Surf Type	Current PCI	Treatment		Cost	Rating	Treatment
											PCI Before	PCI After			
NE 17TH CT	O C HWY	BEGIN GRAVEL	NE17THCT	010	273	18	4,914	R	AC	69	68	77	\$2,457	26,065	SLURRY SEAL W/BR
NE 35TH ST	END OF ROAD	NE DOUGLAS ST	NE35THST	010	1,217	33	40,161	R	AC	63	63	73	\$20,081	23,023	SLURRY SEAL W/BR
NE 3RD ST	O C HWY	NE COOS ST	NE3RDST	010	831	23	19,113	R	AC	68	67	76	\$9,557	25,373	SLURRY SEAL W/BR
NE 54TH ST	NE 56TH ST	NE WINDMILL DR	NE54THST	010	999	19	18,981	R	AC	66	65	75	\$9,491	24,107	SLURRY SEAL W/BR
NE 55TH ST	W END	NE LUCKY GAP ST	NE55THST	010	231	13	3,003	R	AC	61	61	71	\$1,502	22,053	SLURRY SEAL W/BR
NE 56TH ST	NE LUCKY GAP ST	END OF ROAD	NE56THST	030	212	18	3,816	R	AC	61	61	71	\$1,908	22,053	SLURRY SEAL W/BR
NE CHAMBERS CT	W END CDS	E END CDS	NECHAMCT	010	1,273	27	34,371	R	AC	64	64	74	\$17,186	23,569	SLURRY SEAL W/BR
NE COOS ST	NE 32ND ST	NE 35TH ST	NECOOSS	020	666	33	21,978	R	AC	64	64	74	\$10,989	23,569	SLURRY SEAL W/BR
NE DOUGLAS ST	CORVALLIS NEWPORT HWY	NE 2ND ST	NEDOUGS	010	466	40	18,640	R	AC	70	69	78	\$9,320	26,770	SLURRY SEAL W/BR
NE DOUGLAS ST	NE 4TH ST	NE 8TH ST	NEDOUGS	020	1,035	39	40,365	R	AC	68	67	76	\$20,183	25,373	SLURRY SEAL W/BR
NE ECHO CT	END OF ROAD	NE 71ST ST	NEECHOC	010	156	26	4,056	R	AC	68	67	76	\$2,028	25,373	SLURRY SEAL W/BR
NE ILER ST	2809 NE ILER ST	NE LAKEWOOD DR	NEILERST	020	321	36	11,556	R	AC	70	69	78	\$5,778	26,776	SLURRY SEAL W/BR

** - Treatment from Project Selection

Scenarios Criteria:

Scenarios - Sections Selected for Treatment

Interest: 3.00%

Inflation: 3.00%

Printed: 01/21/2019

Scenario: S2: Funding Level \$500K/yr

Year: 2019

Street Name	Begin Location	End Location	Street ID	Section ID	Length	Width	Area	FC	Surf Type	Current PCI	Treatment		Cost	Rating	Treatment
											PCI Before	PCI After			
NE YAQUINA HEIGHTS DR	NE HARNEY ST	LINCOLN ST	NEYAQHU E	010	1,853	25	46,325	C	AC	69	68	77	\$23,163	26,501	SLURRY SEAL W/BR
NW 12TH ST	O C HWY	NW SPRING ST	NW12THS T	010	1,605	38	60,990	C	AC	66	65	75	\$30,495	24,040	SLURRY SEAL W/BR
NW 19TH ST	207 NW 19TH ST	NW NYE ST	NW19THS T	020	292	20	5,840	R	AC	63	63	73	\$2,920	23,016	SLURRY SEAL W/BR
NW 3RD ST	NW CLIFF ST	END	NW3RDST	040	147	40	5,880	R	AC	69	68	77	\$2,940	26,058	SLURRY SEAL W/BR
NW 55TH ST	O C HWY	BEGIN GRAVEL	NW55THS T	010	197	25	4,925	C	AC	61	60	70	\$2,463	20,969	SLURRY SEAL W/BR
NW 55TH ST	NW 55TH ST	END	NW55THS T	040	641	20	12,820	R	AC	64	64	74	\$6,410	23,561	SLURRY SEAL W/BR
NW 8TH ST	O C HWY	NW NYE ST	NW8THST	010	592	22	13,024	C	AC	64	63	73	\$6,512	22,678	SLURRY SEAL W/BR
NW AZALEA ST	NW 55TH ST	GATE	NWAZALS T	010	494	11	5,434	R	AC	61	61	71	\$2,717	22,046	SLURRY SEAL W/BR
NW BEACH DR	END PAVERS	NW COAST ST	NWBEACD R	020	577	27	15,579	R	AC	63	63	73	\$7,790	23,016	SLURRY SEAL W/BR
NW LAKE ST	NW 10TH ST	NW 11TH ST	NWLAKES T	020	300	35	10,500	R	AC	61	61	71	\$5,250	22,046	SLURRY SEAL W/BR
SE 1ST ST	SE MOORE DR	E END	SE1STST	040	1,281	34	43,554	R	AC	61	61	71	\$21,777	22,041	SLURRY SEAL W/BR
SE COOS ST	SE 2ND ST	NE 2ND ST	SECOOSS T	010	725	40	29,000	R	AC	66	65	75	\$14,500	24,102	SLURRY SEAL W/BR
SE HARBOR CRESCENT DR	SE BAY BD	SE BAY BD	SEHARBC R	010	865	21	18,165	R	AC	69	68	77	\$9,083	26,053	SLURRY SEAL W/BR
SW 13TH ST	PAVEMENT CHANGE	N END	SW13THS T	020	174	36	6,264	R	AC	64	63	73	\$3,132	23,011	SLURRY SEAL W/BR
SW ANGLE ST	O C HWY	PAVEMENT CHANGE @ 9TH ST	SWANGLS T	010	182	60	10,920	C	AC	63	62	72	\$5,460	22,059	SLURRY SEAL W/BR
SW CANYON WY	SW 10TH ST	SW FALL ST	SWCANY WY	010	841	40	33,640	C	AC	65	64	74	\$16,820	23,344	SLURRY SEAL W/BR
SW ELIZABETH ST	SW CASE ST	W OLIVE ST	SWELIZST	020	2,205	39	85,995	C	AC	66	65	75	\$42,998	24,026	SLURRY SEAL W/BR
												Treatment Total	\$314,910		
NE 41ST ST	O C HWY	NE MEGGINS ST	NE41STST	010	223	18	4,014	R	AC	66	65	75	\$3,122	15,502	CHIP SEAL W/BR

** - Treatment from Project Selection

Scenarios Criteria:

Scenarios - Sections Selected for Treatment

Interest: 3.00%

Inflation: 3.00%

Printed: 01/21/2019

Scenario: S2: Funding Level \$500K/yr

Year: 2019

Street Name	Begin Location	End Location	Street ID	Section ID	Length	Width	Area	FC	Surf Type	Current PCI	Treatment		Cost	Rating	Treatment			
											PCI Before	PCI After						
SE BAY BV	SE MOORE DR	PAVEMENT CHANGE	SEBAYBV	020	449	34	15,266	A	AC	68	68	77	\$11,874	27,563	CHIP SEAL W/BR			
SE FERRY SLIP RD	SE 30TH ST	SE MARINE SCIENCE DR	SEFERRSL	020	1,738	44	76,472	A	AC	68	68	77	\$59,479	27,563	CHIP SEAL W/BR			
SW 12TH ST	SW NATERLIN DR	SW BAY ST	SW12THS T	010	734	26	19,084	R	ST	23	20	100	\$14,844	35,794	CHIP SEAL W/BR			
SW 6TH ST	SW ELIZABETH ST	END OF ROAD	SW6THST	010	625	40	25,000	R	ST	46	45	100	\$19,445	33,550	CHIP SEAL W/BR			
SW 6TH ST	SW HURBERT ST	END OF ROAD	SW6THST	040	202	32	6,464	R	ST	11	8	100	\$5,028	35,794	CHIP SEAL W/BR			
SW BAY ST	SW 10TH ST	SW 12TH ST	SWBAYST	010	505	40	20,200	R	ST	18	16	100	\$15,712	35,794	CHIP SEAL W/BR			
SW GOVERNMENT ST	PAVEMENT CHANGE	W END	SWGOVES T	020	311	23	7,153	R	AC	70	69	78	\$5,564	17,205	CHIP SEAL W/BR			
												Treatment Total		\$135,068				
NE 10TH CT	NE AVERY ST	NE EADS ST	NE10THCT	020	1,368	39	53,352	R	AC	79	78	86	\$26,676	34,841	CHIP SEAL			
NE 58TH CT	NE EVERGREEN LN	END OF ROAD	NE58THCT	010	250	17	4,250	R	AC	78	77	85	\$2,125	33,779	CHIP SEAL			
NW 16TH ST	NW NYE ST	NW OCEANVIEW DR	NW16THS T	030	424	23	9,752	R	AC	80	80	87	\$4,876	35,861	CHIP SEAL			
NW 19TH ST	O C HWY	207 NW 19TH ST	NW19THS T	010	259	28	7,252	R	AC	79	78	86	\$3,626	34,833	CHIP SEAL			
NW 45TH ST	O C HWY	END OF ROAD	NW45THS T	010	111	16	1,776	R	AC	79	78	86	\$888	34,833	CHIP SEAL			
NW 7TH ST	NW NYE ST	E END	NW7THST	010	307	30	9,210	R	AC	80	80	87	\$4,605	35,861	CHIP SEAL			
NW AGATE WY	NW GILBERT WAY	NW LIGHTHOUSE DR	NWAGATW Y	010	377	30	11,310	R	AC	79	78	86	\$5,655	34,833	CHIP SEAL			
												Treatment Total		\$48,451				
NE 20TH ST	O C HWY	NE CRESTVIEW DR	NE20THST	010	1,046	39	40,794	C	AC/AC	78	77	79	\$151	1,033,992	SEAL CRACKS			
NE 2ND ST	O C HWY	NE COOS ST	NE2NDST	010	910	40	36,400	R	AC	85	85	86	\$81	718,014	SEAL CRACKS			

** - Treatment from Project Selection

Scenarios Criteria:

Scenarios - Sections Selected for Treatment

Interest: 3.00%

Inflation: 3.00%

Printed: 01/21/2019

Scenario: S2: Funding Level \$500K/yr

Year: 2019

Street Name	Begin Location	End Location	Street ID	Section ID	Length	Width	Area	FC	Surf Type	Current PCI	Treatment		Cost	Rating	Treatment	
											PCI Before	PCI After				
NE 3RD ST	NEC EADS ST	NE HARNEY ST	NE3RDST	030	987	44	43,428	C	AC/AC	80	79	81	\$141	765,686	SEAL CRACKS	
NE AVERY ST	O C HWY	NE 73RD ST	NEAVERS T	070	1,420	24	34,080	C	AC/AC	83	82	84	\$78	1,047,742	SEAL CRACKS	
NW 17TH ST	NW OCEANVIEW DR	W END	NW17THS T	010	196	20	3,920	R	AC	85	85	86	\$9	712,850	SEAL CRACKS	
NW 17TH ST	NW OCEANVIEW DR	E END	NW17THS T	020	299	18	5,382	R	AC	85	85	86	\$12	712,850	SEAL CRACKS	
NW 3RD ST	NW HURBERT ST	NW COAST ST	NW3RDST	020	631	38	23,978	C	AC/AC	85	85	86	\$36	1,507,958	SEAL CRACKS	
NW GILBERT WY	O C HWY	NW ROCKY WAY	NWGILBW Y	010	528	26	13,728	R	AC	85	85	86	\$31	712,850	SEAL CRACKS	
NW NYE ST	NW 11TH ST	NW 15TH ST	NWNYEST	030	1,294	39	50,466	C	AC/AC	77	76	78	\$196	1,021,070	SEAL CRACKS	
SE 1ST ST	SE FOGARTY ST	E END	SE1STST	020	262	24	6,288	R	AC	85	85	86	\$14	718,014	SEAL CRACKS	
SW 30TH ST	SW ABALONE ST	PAVEMENT CHANGE	SW30THS T	010	379	21	7,959	R	AC	85	85	86	\$18	718,014	SEAL CRACKS	
SW 30TH ST	PAVEMENT CHANGE	END	SW30THS T	020	288	36	10,368	R	AC	90	89	90	\$15	879,184	SEAL CRACKS	
SW ABALONE ST	O C HWY	O C HWY	SWABALS T	010	2,592	26	67,392	A	AC	84	83	85	\$167	1,147,475	SEAL CRACKS	
SW BAY BV	SW 13TH ST	SE EADS ST	SWBAYBV	010	2,654	36	95,544	C	AC/AC	80	79	81	\$306	769,147	SEAL CRACKS	
SW CASE ST	O C HWY	SW ELIZABETH ST	SWCASES T	010	530	38	20,140	C	AC	85	84	85	\$48	749,210	SEAL CRACKS	
												Treatment Total		\$1,303		
							Year 2019 Area Total		1,360,231		Year 2019 Total		\$499,732			

** - Treatment from Project Selection

Scenarios Criteria:

Scenarios - Sections Selected for Treatment

Interest: 3.00%

Inflation: 3.00%

Printed: 01/21/2019

Scenario: S2: Funding Level \$500K/yr

Year: 2020

Street Name	Begin Location	End Location	Street ID	Section ID	Length	Width	Area	FC	Surf Type	Current PCI	Treatment		Cost	Rating	Treatment		
											PCI Before	PCI After					
NE 36TH ST	O C HWY	IST ENTRANCE TO LITTLE CREEK APTS	NE36THST	010	848	30	25,440	C	AC	47	41	100	\$152,852	9,818	2" MILL AND OVERLAY W/BR		
												Treatment Total		\$152,852			
NE 59TH ST	NE DEER LN	END OF ROAD	NE59THST	010	612	34	20,808	R	AC	71	69	78	\$10,717	26,301	SLURRY SEAL W/BR		
NE 6TH ST	NE 7TH ST	END OF ROAD	NE6THST	020	946	33	31,218	R	AC	71	69	78	\$16,078	26,292	SLURRY SEAL W/BR		
NE 7TH ST	O C HWY	NE EADS ST	NE7THST	010	1,629	39	63,531	R	AC	71	69	78	\$32,719	26,301	SLURRY SEAL W/BR		
												Treatment Total		\$59,514			
NE 60TH ST	NE DEER LN	NE EVERGREEN LN	NE60THST	020	491	35	17,185	R	AC	63	61	71	\$13,768	14,147	CHIP SEAL W/BR		
NE 7TH DR	NE JEFFERIES PL	PAVEMENT CHANGE	NE7THDR	010	439	36	15,804	R	AC	66	63	73	\$12,661	14,798	CHIP SEAL W/BR		
NE 8TH ST	NE DOUGLAS ST	NE EADS	NE8THST	020	374	35	13,090	R	AC	67	64	74	\$10,487	15,176	CHIP SEAL W/BR		
NE 8TH ST	NE EADS	NE GRANT	NE8THST	030	485	38	18,430	R	AC	67	64	74	\$14,765	15,176	CHIP SEAL W/BR		
NE BIG CREEK RD	END GRAVEL	CITY OF NEWPORT WATERSHED	NEBIGCR	030	1,036	21	21,756	R	AC	64	62	72	\$17,429	14,479	CHIP SEAL W/BR		
NE EVERGREEN LN	NE 59TH ST	N END	NEEVERLN	030	1,415	32	45,280	R	AC	66	63	73	\$36,275	14,803	CHIP SEAL W/BR		
NE GRANT ST	NE 9TH ST	NE 7TH ST	NEGRANT ST	030	684	39	26,676	R	AC	67	64	74	\$21,371	15,174	CHIP SEAL W/BR		
NE YAQUINA HEIGHTS DR	NE STEENSON RD	CORVALLIS NEWPORT HWY	NEYAQUHE	040	583	22	12,826	C	AC	66	62	72	\$10,276	14,179	CHIP SEAL W/BR		
NW 15TH ST	NW NYE ST	NW OCEANVIEW ST	NW15THST	020	488	35	17,080	C	AC	65	61	71	\$13,683	13,796	CHIP SEAL W/BR		
NW 2ND ST	NW NYE ST	END OF ROAD	NW2NDST	020	309	34	10,506	R	AC	68	65	75	\$8,417	15,572	CHIP SEAL W/BR		
SE 5TH ST	SE FOGARTY ST	PAVEMENT CHANGE	SE5THST	010	640	24	15,360	R	AC	68	65	75	\$12,306	15,569	CHIP SEAL W/BR		
SE FOGARTY ST	CORVALLIS NEWPORT HWY	SE 4TH ST	SEFOGAST	010	1,000	22	22,000	C	AC	70	67	76	\$17,625	16,113	CHIP SEAL W/BR		

** - Treatment from Project Selection

Scenarios Criteria:

Scenarios - Sections Selected for Treatment

Interest: 3.00%

Inflation: 3.00%

Printed: 01/21/2019

Scenario: S2: Funding Level \$500K/yr

Year: 2020

Street Name	Begin Location	End Location	Street ID	Section ID	Length	Width	Area	FC	Surf Type	Current PCI	Treatment		Cost	Rating	Treatment
											PCI Before	PCI After			
SE VISTA DR	PAVEMENT CHANGE @ MARINE DR	E END	SEVISTDR	020	1,004	20	20,080	R	AC	65	62	72	\$16,087	14,470	CHIP SEAL W/BR
SW 11TH ST	SW LEE ST	SW HURBERT ST	SW11THST	050	247	18	4,446	R	ST	53	47	100	\$3,562	32,317	CHIP SEAL W/BR
SW BAY ST	O C HWY	SW 10TH ST	SWBAYST	020	411	40	16,440	R	ST	54	48	100	\$13,171	32,037	CHIP SEAL W/BR
SW NEFF WY	O C HWY	MOMBETSU SISTER PARK Y	SWNEFFW	010	613	24	14,712	C	AC	72	69	78	\$11,786	17,284	CHIP SEAL W/BR
Treatment Total												\$233,669			
NE 58TH ST	NE DEER LN	NE EVERGREEN LN	NE58THST	010	260	33	8,580	R	AC	78	76	84	\$4,419	32,548	CHIP SEAL
NE 71ST PL	NE 71ST ST	END OF ROAD	NE71STPL	010	481	34	16,354	R	AC	78	76	84	\$8,423	32,548	CHIP SEAL
NW ALPINE ST	NW 6TH ST	BEGIN GRAVEL	NWALPIST	030	101	19	1,919	R	AC	78	76	84	\$989	32,540	CHIP SEAL
NW PACIFIC ST	NW 25TH ST	NW 27TH ST	NWPACIST	020	428	23	9,844	R	AC	78	76	84	\$5,070	32,543	CHIP SEAL
SE 1ST PL	SE 1ST ST	CDS	SE1STPL	010	153	34	5,202	R	AC	77	75	84	\$2,680	31,526	CHIP SEAL
SE BAY BV	PAVEMENT CHANGE	SE VISTA DR	SEBAYBV	030	1,064	34	36,176	A	AC	75	72	81	\$18,631	33,692	CHIP SEAL
SW 11TH ST	SW FALL ST	SW ALDER ST	SW11THST	040	262	16	4,192	R	AC	77	75	84	\$2,159	31,526	CHIP SEAL
SW MINNIE ST	O C HWY	W END	SWMINNST	020	905	24	21,720	R	AC	79	77	85	\$11,186	33,616	CHIP SEAL
Treatment Total												\$53,557			
NW 3RD ST	O C HWY	NW HRUBERT ST	NW3RDST	010	1,305	34	44,370	C	AC/AC	91	88	89	\$9	6,900,971	SEAL CRACKS
NW OCEANVIEW DR	NW 17TH ST	NW EDENVIEW WY	NWOCEADR	020	1,579	26	41,054	C	AC/AC	90	88	89	\$3	35,673,752	SEAL CRACKS
SE 4TH ST	SE FOGARTY ST	SE HARNEY ST	SE4THST	010	604	40	24,160	C	AC/AC	92	88	89	\$2	16,719,209	SEAL CRACKS
SW BRANT ST	SW30TH ST	SW 26TH ST	SWBRANST	010	1,076	22	23,672	R	AC	93	89	90	\$35	568,707	SEAL CRACKS
Treatment Total												\$49			

** - Treatment from Project Selection

Scenarios Criteria:

Scenarios - Sections Selected for Treatment

Interest: 3.00%

Inflation: 3.00%

Printed: 01/21/2019

Scenario: S2: Funding Level \$500K/yr

Year 2020 Area Total

669,911

Year 2020 Total

\$499,641

Year: 2021

Street Name	Begin Location	End Location	Street ID	Section ID	Length	Width	Area	FC	Surf Type	Current PCI	Treatment		Cost	Rating	Treatment		
											PCI Before	PCI After					
NE 31ST ST	O C HWY	NE 32 ST	NE31STST	010	207	36	7,452	C	AC	58	49	100	\$46,118	9,175	2" MILL AND OVERLAY W/BR		
NW 15TH ST	O C HWY	NW NYE ST	NW15THS T	010	603	35	21,105	C	AC	53	44	100	\$130,611	9,422	2" MILL AND OVERLAY W/BR		
NW 42ND ST	O C HWY	END OF ROAD	NW42NDS T	010	140	11	1,540	R	AC	48	42	100	\$9,531	8,191	2" MILL AND OVERLAY W/BR		
NW ALPINE ST	NW BEACH ST	BEGIN GRAVEL	NWALPIST	010	118	17	2,006	R	AC	51	45	100	\$12,415	8,039	2" MILL AND OVERLAY W/BR		
SE WADE WY	SE VISTA DR	N END	SEWADEW Y	010	331	12	3,972	R	AC	49	43	100	\$24,582	8,145	2" MILL AND OVERLAY W/BR		
												Treatment Total	\$223,257				
NE 10TH ST	O C HWY	E END	NE10THST	010	985	40	39,400	R	AC	72	68	78	\$20,900	25,836	SLURRY SEAL W/BR		
NE 8TH ST	O C HWY	NE DUGLAS ST	NE8THST	010	1,242	36	44,712	R	AC	72	68	78	\$23,718	25,836	SLURRY SEAL W/BR		
NE JEFFRIES PL	NE 7TH DR	N END	NEJEFFPL	010	539	36	19,404	R	AC	73	69	79	\$10,293	26,611	SLURRY SEAL W/BR		
NW 11TH ST	NW LAKE ST	NW SPRING ST	NW11THS T	010	643	38	24,434	C	AC	73	68	77	\$12,962	25,765	SLURRY SEAL W/BR		
NW 48TH ST	O C HWY	END OF ROAD	NW48THS T	010	244	24	5,856	R	AC	72	68	78	\$3,107	25,827	SLURRY SEAL W/BR		
NW COAST ST	W OLIVE ST	NW 6TH ST	NWCOASS T	010	1,317	40	52,680	C	AC	74	69	78	\$27,945	26,703	SLURRY SEAL W/BR		
												Treatment Total	\$98,925				
NE 36TH ST	1ST ENTRANCE TO LITTLE CREEK APTS	NE HARNEY ST	NE36THST	020	1,297	29	37,613	C	AC	75	69	78	\$31,037	13,930	CHIP SEAL W/BR		
NE 56TH ST	NE EVERGREEN	NE 57TH ST	NE56THST	040	511	35	17,885	R	AC	73	69	79	\$14,758	17,114	CHIP SEAL W/BR		
NE 7TH ST	NE ILER ST	NE JEFFERIES PL	NE7THST	030	1,073	36	38,628	R	AC	73	69	79	\$31,874	17,109	CHIP SEAL W/BR		
SE 3RD ST	SE FOGARTY ST	END OF ROAD	SE3RDST	010	579	24	13,896	R	AC	72	68	78	\$11,467	16,599	CHIP SEAL W/BR		
SW 10TH ST	O C HWY	SW BAYLEY ST	SW10THS T	010	277	40	11,080	C	ST	35	20	100	\$9,143	44,167	CHIP SEAL W/BR		

** - Treatment from Project Selection

Scenarios Criteria:

Scenarios - Sections Selected for Treatment

Interest: 3.00%

Inflation: 3.00%

Printed: 01/21/2019

Scenario: S2: Funding Level \$500K/yr

Year: 2021

Street Name	Begin Location	End Location	Street ID	Section ID	Length	Width	Area	FC	Surf Type	Current PCI	Treatment		Cost	Rating	Treatment
											PCI Before	PCI After			
SW 10TH ST	SW ALDER ST	SW LEE ST	SW10THS T	040	730	32	23,360	R	ST	37	23	100	\$19,276	33,739	CHIP SEAL W/BR
SW GOVERNMENT ST	SW9TH ST	PAVEMENT CHANGE	SWGOTES T	010	459	18	8,262	R	ST	33	18	100	\$6,818	33,739	CHIP SEAL W/BR
												Treatment Total	\$124,373		
NE DEER LN	NE 60TH	END OF ROAD	NEDEERL N	020	786	32	25,152	R	AC	78	75	84	\$13,342	31,271	CHIP SEAL
NW 44TH ST	O C HWY	END OF ROAD	NW44THS T	010	89	20	1,780	R	AC	82	78	86	\$945	21,507	CHIP SEAL
SE FERRY SLIP RD	O C HWY	SE 30TH ST	SEFERRSL	010	1,650	44	72,600	A	AC	80	75	83	\$38,511	32,675	CHIP SEAL
												Treatment Total	\$52,798		
							Year 2021 Area Total	472,817			Year 2021 Total	\$499,353			

Year: 2022

Street Name	Begin Location	End Location	Street ID	Section ID	Length	Width	Area	FC	Surf Type	Current PCI	Treatment		Cost	Rating	Treatment
											PCI Before	PCI After			
NW 54TH PL	NW MEANDER ST	END OF ROAD	NW54THP L	010	222	18	3,996	R	AC	54	46	100	\$25,472	7,746	2" MILL AND OVERLAY W/BR
NW MEANDER ST	NW 54TH ST	END	NWMEANS T	010	50	16	800	R	AC	51	43	100	\$5,100	7,914	2" MILL AND OVERLAY W/BR
SW 7TH ST	SW HURBERT ST	SW 2ND ST	SW7THST	040	588	40	23,520	C	AC	57	44	100	\$149,923	9,156	2" MILL AND OVERLAY W/BR
												Treatment Total	\$180,495		
NE 52ND ST	O C HWY	END OF ROAD	NE52NDST	010	304	27	8,208	C	AC	76	67	77	\$4,485	20,544	SLURRY SEAL W/BR
NE 5TH ST	O C HWY	NE EADS	NE5THST	010	1,615	38	61,370	C	AC	77	69	78	\$33,531	20,894	SLURRY SEAL W/BR
NE BENTON ST	NE 32ND ST	NE 35TH ST	NEBENTS T	030	670	32	21,440	R	AC	74	69	78	\$11,715	26,194	SLURRY SEAL W/BR
NE SAN-BAY O CR	O C HWY	NE SAN-BAY O CR	NESANOC R	010	335	40	13,400	C	AC	77	69	78	\$7,322	20,892	SLURRY SEAL W/BR
NW HURBERT ST	NW 10TH ST	NW 12TH ST	NWHURBS T	050	616	39	24,024	R	AC	74	69	78	\$13,126	26,186	SLURRY SEAL W/BR
NW NYE ST	NW 6TH ST	NW 11TH ST	NWNYEST	020	1,627	39	63,453	C	AC	76	67	77	\$34,669	20,534	SLURRY SEAL W/BR

** - Treatment from Project Selection

Scenarios - Sections Selected for Treatment

Interest: 3.00%

Inflation: 3.00%

Printed: 01/21/2019

Scenario: S2: Funding Level \$500K/yr

Year: 2022

Street Name	Begin Location	End Location	Street ID	Section ID	Length	Width	Area	FC	Surf Type	Current PCI	Treatment		Cost	Rating	Treatment
											PCI Before	PCI After			
SE 32ND ST	O C HWY	SE FERRY SLIP RD	SE32NDST	010	605	44	26,620	C	AC	77	69	78	\$14,545	20,886	SLURRY SEAL W/BR
SW 8TH ST	SW BAYLESS ST	SW BAY ST	SW8THST	020	316	37	11,692	R	AC	74	69	78	\$6,389	26,180	SLURRY SEAL W/BR
SW 9TH ST	O C HWY	SW FALL ST	SW9THST	010	1,340	38	50,920	C	AC	77	69	78	\$27,821	20,886	SLURRY SEAL W/BR
SW HARBOR DR	SW 11TH ST	SW 13TH ST	SWHARBD	010	523	26	13,598	C	AC	77	69	78	\$7,430	20,886	SLURRY SEAL W/BR
Treatment Total												\$161,033			
NW OCEANVIEW DR	AGATE BEACH STATE WAYSIDE	O C HWY	NWOCEAD	040	2,127	22	46,794	C	AC/AC	74	67	77	\$39,771	17,613	CHIP SEAL W/BR
SE 2ND ST	SE FOGARTY ST	W END	SE2NDST	040	305	36	10,980	R	ST	62	48	100	\$9,332	30,802	CHIP SEAL W/BR
SE DOUGLAS ST	E OLIVE ST	SE 1ST ST	SEDOUGS	010	239	40	9,560	R	AC	74	69	78	\$8,126	16,830	CHIP SEAL W/BR
SE ELLIS ST	SE 44TH ST	SE 43RD ST	SEELLIST	010	287	15	4,305	R	ST	61	47	100	\$3,659	31,029	CHIP SEAL W/BR
SE FOGARTY ST	SE 4TH ST	SW BAY BD	SEFOGAS	020	412	40	16,480	C	AC	77	69	78	\$14,007	13,427	CHIP SEAL W/BR
SE GENEVA ST	SE 44TH ST	SE 43RD ST	SEGENES	010	298	15	4,470	R	ST	61	47	100	\$3,800	31,029	CHIP SEAL W/BR
SW MINNIE ST	O C HWY	SW 10TH ST	SWMINNS	010	138	40	5,520	C	ST	59	44	100	\$4,692	41,215	CHIP SEAL W/BR
Treatment Total												\$83,387			
NE 47TH ST	O C HWY	END OF ROAD	NE47THST	010	227	21	4,767	R	AC	76	72	80	\$2,605	27,967	CHIP SEAL
NW 25TH ST	NW OCEANVIEW DR	NW PACIFIC ST	NW25THS	030	209	25	5,225	R	AC	81	75	84	\$2,855	21,508	CHIP SEAL
NW OCEANVIEW DR	NW EDENVIEW WAY	AGATE BEACH STATE WAYSIDE	NWOCEAD	030	2,081	23	47,863	C	AC/AC	91	87	93	\$26,151	31,284	CHIP SEAL
SE MARINE SCIENCE DR	HATFIELD MARINE SCIENCE CENTER	SCIENCE CENTER AFTER ROUND ABOUT	SEMARISC	020	1,002	28	28,056	A	AC	85	78	86	\$15,329	30,969	CHIP SEAL
YAQUINA BAY RD	SE BAY BD	CITY LIMITS	YQBAYRD	010	1,482	34	50,388	A	AC	80	73	82	\$27,531	31,826	CHIP SEAL

** - Treatment from Project Selection

Scenarios Criteria:

Scenarios - Sections Selected for Treatment

Interest: 3.00%

Inflation: 3.00%

Printed: 01/21/2019

Scenario: S2: Funding Level \$500K/yr

										Treatment Total		\$74,471			
NE HARNEY ST	NE 3RD ST	NE 7TH ST	NEHARNS T	040	948	53	50,244	A	AC	78	71	73	\$258	941,223	SEAL CRACKS
										Treatment Total		\$258			
Year 2022 Area Total							607,693			Year 2022 Total		\$499,644			

Year: 2023

Street Name	Begin Location	End Location	Street ID	Section ID	Length	Width	Area	FC	Surf Type	Current PCI	Treatment		Cost	Rating	Treatment
											PCI Before	PCI After			
SE MOORE DR	SE BAY BD	VIEW	SEMOORD R	010	1,113	40	44,520	A	AC	59	47	100	\$292,295	11,961	2" MILL AND OVERLAY W/BR
SW ALDER ST	SW 10TH ST	SW 11THST	SWALDES T	020	206	20	4,120	R	AC	55	45	100	\$27,050	7,575	2" MILL AND OVERLAY W/BR
										Treatment Total		\$319,345			
NE AVERY ST	NE 4TH ST	NE 5TH ST	NEAVERS T	020	234	40	9,360	R	AC	75	69	78	\$5,268	25,780	SLURRY SEAL W/BR
NE AVERY ST	NE 33RD ST	NE 35TH ST	NEAVERS T	060	554	32	17,728	R	AC	75	69	78	\$9,977	25,780	SLURRY SEAL W/BR
NE DOUGLAS ST	NE 32ND ST	NE 35TH ST	NEDOUGS T	080	714	32	22,848	R	AC	75	69	78	\$12,858	25,780	SLURRY SEAL W/BR
NW 25TH ST	O C HWY	NW OCEANVIEW DR	NW25THS T	020	944	36	33,984	C	AC	79	68	78	\$19,125	20,230	SLURRY SEAL W/BR
NW LIGHTHOUSE DR	O C HWY	END	NWLIGHD R	010	5,851	24	140,424	C	AC	78	67	76	\$79,025	19,807	SLURRY SEAL W/BR
										Treatment Total		\$126,253			
NE 33RD ST	CDS	NE BENTON ST	NE33RDST	010	348	32	11,136	R	AC	77	72	80	\$6,267	27,639	CHIP SEAL
NE 70TH DR	NE 70TH ST	END OF ROAD	NE70THDR	010	628	32	20,096	R	AC	77	72	80	\$11,310	27,639	CHIP SEAL
SE MARINE SCIENCE DR	O C HWY	HATFIELD MARINE SCIENCE CENTER	SEMARISC	010	2,118	28	59,304	A	AC	85	76	84	\$33,374	30,722	CHIP SEAL
SW 5TH ST	SW WOODS ST	N END	SW5THST	020	231	15	3,465	R	AC	84	77	85	\$1,950	20,622	CHIP SEAL
										Treatment Total		\$52,901			

** - Treatment from Project Selection

Scenarios Criteria:

Scenarios - Sections Selected for Treatment

Interest: 3.00%

Inflation: 3.00%

Printed: 01/21/2019

Scenario: S2: Funding Level \$500K/yr

Year: 2023

Street Name	Begin Location	End Location	Street ID	Section ID	Length	Width	Area	FC	Surf Type	Current PCI	Treatment		Cost	Rating	Treatment
											PCI Before	PCI After			
NE 10TH CT	NE AVERY ST	NE EADS ST	NE10THCT	020	1,368	39	53,352	R	AC	79	83	84	\$154	1,165,699	SEAL CRACKS
NE 17TH CT	O C HWY	BEGIN GRAVEL	NE17THCT	010	273	18	4,914	R	AC	69	72	74	\$26	723,182	SEAL CRACKS
NE 3RD ST	O C HWY	NE COOS ST	NE3RDST	010	831	23	19,113	R	AC	68	71	73	\$102	690,854	SEAL CRACKS
NE 58TH CT	NE EVERGREEN LN	END OF ROAD	NE58THCT	010	250	17	4,250	R	AC	78	82	83	\$14	1,117,781	SEAL CRACKS
NE DOUGLAS ST	CORVALLIS NEWPORT HWY	NE 2ND ST	NEDOUGS T	010	466	40	18,640	R	AC	70	73	75	\$92	757,054	SEAL CRACKS
NE DOUGLAS ST	NE 4TH ST	NE 8TH ST	NEDOUGS T	020	1,035	39	40,365	R	AC	68	71	73	\$215	690,854	SEAL CRACKS
NE ECHO CT	END OF ROAD	NE 71ST ST	NEECHOC T	010	156	26	4,056	R	AC	68	71	73	\$22	690,854	SEAL CRACKS
NE ILER ST	2809 NE ILER ST	NE LAKEWOOD DR	NEILERST	020	321	36	11,556	R	AC	70	73	75	\$57	757,383	SEAL CRACKS
NW 16TH ST	NW NYE ST	NW OCEANVIEW DR	NW16THS T	030	424	23	9,752	R	AC	80	84	85	\$26	1,226,437	SEAL CRACKS
NW 19TH ST	O C HWY	207 NW 19TH ST	NW19THS T	010	259	28	7,252	R	AC	79	83	84	\$21	1,165,494	SEAL CRACKS
NW 3RD ST	NW CLIFF ST	END	NW3RDST	040	147	40	5,880	R	AC	69	72	74	\$31	722,699	SEAL CRACKS
NW 45TH ST	O C HWY	END OF ROAD	NW45THS T	010	111	16	1,776	R	AC	79	83	84	\$6	1,165,494	SEAL CRACKS
NW 7TH ST	NW NYE ST	E END	NW7THST	010	307	30	9,210	R	AC	80	84	85	\$25	1,226,437	SEAL CRACKS
NW AGATE WY	NW GILBERT WAY	NW LIGHTHOUSE DR	NWAGATW Y	010	377	30	11,310	R	AC	79	83	84	\$33	1,165,494	SEAL CRACKS
SE BAY BV	SE MOORE DR	PAVEMENT CHANGE	SEBAYBV	020	449	34	15,266	A	AC	68	70	73	\$82	1,144,217	SEAL CRACKS
SE FERRY SLIP RD	SE 30TH ST	SE MARINE SCIENCE DR	SEFERRSL	020	1,738	44	76,472	A	AC	68	70	73	\$410	1,144,217	SEAL CRACKS
SE HARBOR CRESCENT DR	SE BAY BD	SE BAY BD	SEHARBC R	010	865	21	18,165	R	AC	69	72	74	\$94	722,378	SEAL CRACKS

** - Treatment from Project Selection

Scenarios Criteria:

Scenarios - Sections Selected for Treatment

Interest: 3.00%

Inflation: 3.00%

Printed: 01/21/2019

Scenario: S2: Funding Level \$500K/yr

Year: 2023

Street Name	Begin Location	End Location	Street ID	Section ID	Length	Width	Area	FC	Surf Type	Current PCI	Treatment		Cost	Rating	Treatment
											PCI Before	PCI After			
SW GOVERNMENT ST	PAVEMENT CHANGE	W END	SWGOVES T	020	311	23	7,153	R	AC	70	73	75	\$36	756,723	SEAL CRACKS
												Treatment Total	\$1,446		
							Year 2024 Area Total	685,467				Year 2024 Total	\$499,945		

Year: 2024

Street Name	Begin Location	End Location	Street ID	Section ID	Length	Width	Area	FC	Surf Type	Current PCI	Treatment		Cost	Rating	Treatment
											PCI Before	PCI After			
NW 6TH ST	O C HWY	NW COTTAGE ST	NW6THST	010	1,069	35	37,415	C	AC	60	40	100	\$253,017	8,757	2" MILL AND OVERLAY W/BR
NW 8TH ST	NW COAST ST	NW SPRING ST	NW8THST	030	322	36	11,592	C	AC	60	40	100	\$78,391	8,757	2" MILL AND OVERLAY W/BR
NW COTTAGE ST	W OLIVE ST	END OF ROAD	NWCOTTS T	010	341	31	10,571	R	AC	55	42	100	\$71,486	7,456	2" MILL AND OVERLAY W/BR
												Treatment Total	\$402,894		
NW NYE ST	NW 11TH ST	NW 15TH ST	NWNYEST	030	1,294	39	50,466	C	AC/AC	77	69	78	\$45,504	16,873	CHIP SEAL W/BR
												Treatment Total	\$45,504		
NE 55TH ST	EVERGREEN LN	NE 54TH ST	NE55THST	030	551	34	18,734	R	AC	86	80	88	\$10,859	26,911	CHIP SEAL
NE 9TH ST	END GRAVEL	NE DOUGLAS ST	NE9THST	040	119	16	1,904	R	AC	86	77	85	\$1,104	19,932	CHIP SEAL
NW LEE ST	NW 6TH ST	NW 8TH ST	NWLEEST	030	614	29	17,806	R	AC	77	70	79	\$10,322	26,331	CHIP SEAL
NW OCEANVIEW DR	NW 17TH ST	NW EDENVIEW WY	NWOCEAD R	020	1,579	26	41,054	C	AC/AC	90	84	91	\$23,797	31,236	CHIP SEAL
SE VIEW DR	SE MOORE DR	SE SPRUCE WAY	SEVIEWD R	010	204	36	7,344	R	AC	82	73	82	\$4,257	20,470	CHIP SEAL
												Treatment Total	\$50,339		
NE 36TH ST	O C HWY	IST ENTRANCE TO LITTLE CREEK APTS	NE36THST	010	848	30	25,440	C	AC	47	84	86	\$49	1,216,411	SEAL CRACKS

** - Treatment from Project Selection

Scenarios Criteria:

Scenarios - Sections Selected for Treatment

Interest: 3.00%

Inflation: 3.00%

Printed: 01/21/2019

Scenario: S2: Funding Level \$500K/yr

Year: 2024

Street Name	Begin Location	End Location	Street ID	Section ID	Length	Width	Area	FC	Surf Type	Current PCI	Treatment		Cost	Rating	Treatment	
											PCI Before	PCI After				
NE 58TH ST	NE DEER LN	NE EVERGREEN LN	NE58THST	010	260	33	8,580	R	AC	78	81	82	\$30	1,061,402	SEAL CRACKS	
NE 59TH ST	NE DEER LN	END OF ROAD	NE59THST	010	612	34	20,808	R	AC	71	73	75	\$107	742,838	SEAL CRACKS	
NE 6TH ST	NE 7TH ST	END OF ROAD	NE6THST	020	946	33	31,218	R	AC	71	73	75	\$160	742,365	SEAL CRACKS	
NE 71ST PL	NE 71ST ST	END OF ROAD	NE71STPL	010	481	34	16,354	R	AC	78	81	82	\$56	1,061,402	SEAL CRACKS	
NE 7TH ST	O C HWY	NE EADS ST	NE7THST	010	1,629	39	63,531	R	AC	71	73	75	\$326	742,838	SEAL CRACKS	
NW ALPINE ST	NW 6TH ST	BEGIN GRAVEL	NWALPIST	030	101	19	1,919	R	AC	78	81	82	\$7	1,060,787	SEAL CRACKS	
NW PACIFIC ST	NW 25TH ST	NW 27TH ST	NWPACIST	020	428	23	9,844	R	AC	78	81	82	\$34	1,060,992	SEAL CRACKS	
SE 1ST PL	SE 1ST ST	CDS	SE1STPL	010	153	34	5,202	R	AC	77	79	81	\$20	1,003,684	SEAL CRACKS	
SE BAY BV	PAVEMENT CHANGE	SE VISTA DR	SEBAYBV	030	1,064	34	36,176	A	AC	75	72	75	\$188	916,612	SEAL CRACKS	
SW 11TH ST	SW FALL ST	SW ALDER ST	SW11THST	040	262	16	4,192	R	AC	77	79	81	\$16	1,003,684	SEAL CRACKS	
SW MINNIE ST	O C HWY	W END T	SWMINNS	020	905	24	21,720	R	AC	79	82	83	\$69	1,109,612	SEAL CRACKS	
SW NEFF WY	O C HWY	MOMBETSU SISTER PARK Y	SWNEFFW	010	613	24	14,712	C	AC	72	70	73	\$82	686,687	SEAL CRACKS	
												Treatment Total		\$1,144		
							Year 2024 Area Total		456,582		Year 2024 Total		\$499,881			

Year: 2025

Street Name	Begin Location	End Location	Street ID	Section ID	Length	Width	Area	FC	Surf Type	Current PCI	Treatment		Cost	Rating	Treatment
											PCI Before	PCI After			
NE 48TH ST	O C HWY	END OF ROAD	NE48THST	010	114	20	2,280	R	AC	62	49	100	\$15,881	6,943	2" MILL AND OVERLAY W/BR
NW 56TH ST	NW RHODODENDRON	END OF ROAD	NW56THS	010	820	23	18,860	R	AC	57	43	100	\$131,366	7,228	2" MILL AND OVERLAY W/BR

** - Treatment from Project Selection

Scenarios Criteria:

Scenarios - Sections Selected for Treatment

Interest: 3.00%

Inflation: 3.00%

Printed: 01/21/2019

Scenario: S2: Funding Level \$500K/yr

Year: 2025

Street Name	Begin Location	End Location	Street ID	Section ID	Length	Width	Area	FC	Surf Type	Current PCI	Treatment		Cost	Rating	Treatment
											PCI Before	PCI After			
NW ROCKY WY	NW LIGHTHOUSE DR	CHAIN	NWROCK WY	020	683	12	8,196	R	AC	55	40	100	\$57,088	7,324	2" MILL AND OVERLAY W/BR
												Treatment Total	\$204,335		
NE 20TH ST	O C HWY	NE CRESTVIEW DR	NE20THST	010	1,046	39	40,794	C	AC/AC	78	69	78	\$24,356	25,288	SLURRY SEAL W/BR
NE 3RD ST	NEC EADS ST	NE HARNEY ST	NE3RDST	030	987	44	43,428	C	AC/AC	80	67	77	\$25,928	20,229	SLURRY SEAL W/BR
NE HARNEY ST	NE 3RD ST	NE 7TH ST	NEHARNS T	040	948	53	50,244	A	AC	78	67	76	\$29,997	28,086	SLURRY SEAL W/BR
NW EDENVIEW WY	NW OCEANVIEW DR	NW 20TH ST	NW EDENWY	010	1,308	21	27,468	C	AC	82	67	76	\$16,400	18,550	SLURRY SEAL W/BR
SE 35TH ST	SE FERRY SLIP RD	SE 38TH ST	SE35THST	010	1,599	26	41,574	C	AC	83	68	77	\$24,821	19,031	SLURRY SEAL W/BR
SE HARNEY ST	SE 4TH ST	SE 2ND ST	SEHARNS T	010	499	40	19,960	C	AC	83	68	77	\$11,917	19,031	SLURRY SEAL W/BR
SW BAY BV	SW 13TH ST	SE EADS ST	SWBAYBV	010	2,654	36	95,544	C	AC/AC	80	67	77	\$57,043	20,323	SLURRY SEAL W/BR
SW CASE ST	O C HWY	SW ELIZABETH ST	SWCASES T	010	530	38	20,140	C	AC	85	67	77	\$12,025	15,759	SLURRY SEAL W/BR
SW HURBERT ST	SW 2ND ST	SW 10TH ST	SWHURBS T	010	1,185	60	71,100	C	AC	82	67	76	\$42,449	18,546	SLURRY SEAL W/BR
												Treatment Total	\$244,936		
NW 13TH ST	NW OCEANVIEW DR	END	NW13THS T	030	151	14	2,114	R	AC	86	75	84	\$1,263	19,657	CHIP SEAL
SE AVERY ST	E OLIVE ST	SE 2ND ST	SEEVERST	010	456	38	17,328	C	AC	91	78	86	\$10,346	22,037	CHIP SEAL
SE BAY BV	SE EADS ST	SE MOORE DR	SEBAYBV	010	1,647	38	62,586	A	AC	93	77	85	\$37,366	28,466	CHIP SEAL
												Treatment Total	\$48,975		
NE 10TH ST	O C HWY	E END	NE10THST	010	985	40	39,400	R	AC	72	72	75	\$210	729,187	SEAL CRACKS
NE 31ST ST	O C HWY	NE 32 ST	NE31STST	010	207	36	7,452	C	AC	58	84	86	\$15	1,180,982	SEAL CRACKS

** - Treatment from Project Selection

Scenarios Criteria:

Scenarios - Sections Selected for Treatment

Interest: 3.00%

Inflation: 3.00%

Printed: 01/21/2019

Scenario: S2: Funding Level \$500K/yr

Year: 2025

Street Name	Begin Location	End Location	Street ID	Section ID	Length	Width	Area	FC	Surf Type	Current PCI	Treatment		Cost	Rating	Treatment		
											PCI Before	PCI After					
NE 56TH ST	NE EVERGREEN	NE 57TH ST	NE56THST	040	511	35	17,885	R	AC	73	74	76	\$91	768,139	SEAL CRACKS		
NE 7TH ST	NE ILER ST	NE JEFFERIES PL	NE7THST	030	1,073	36	38,628	R	AC	73	74	76	\$197	767,667	SEAL CRACKS		
NE 8TH ST	O C HWY	NE DUGLAS ST	NE8THST	010	1,242	36	44,712	R	AC	72	72	75	\$238	729,187	SEAL CRACKS		
NE DEER LN	NE 60TH	END OF ROAD	NEDEERLN	020	786	32	25,152	R	AC	78	80	81	\$95	1,003,816	SEAL CRACKS		
NE JEFFRIES PL	NE 7TH DR	N END	NEJEFFPL	010	539	36	19,404	R	AC	73	74	76	\$99	767,513	SEAL CRACKS		
NW 15TH ST	O C HWY	NW NYE ST	NW15THST	010	603	35	21,105	C	AC	53	84	86	\$42	1,180,982	SEAL CRACKS		
NW 42ND ST	O C HWY	END OF ROAD	NW42NDS	010	140	11	1,540	R	AC	48	87	88	\$2	1,731,674	SEAL CRACKS		
NW 44TH ST	O C HWY	END OF ROAD	NW44THST	010	89	20	1,780	R	AC	82	79	81	\$7	691,298	SEAL CRACKS		
NW 48TH ST	O C HWY	END OF ROAD	NW48THST	010	244	24	5,856	R	AC	72	72	75	\$32	728,731	SEAL CRACKS		
NW ALPINE ST	NW BEACH ST	BEGIN GRAVEL	NWALPIST	010	118	17	2,006	R	AC	51	87	88	\$2	1,731,674	SEAL CRACKS		
NW COAST ST	W OLIVE ST	NW 6TH ST	NWCOAST	010	1,317	40	52,680	C	AC	74	71	73	\$296	683,960	SEAL CRACKS		
SE 3RD ST	SE FOGARTY ST	END OF ROAD	SE3RDST	010	579	24	13,896	R	AC	72	72	75	\$74	728,427	SEAL CRACKS		
SE FERRY SLIP RD	O C HWY	SE 30TH ST	SEFERRSL	010	1,650	44	72,600	A	AC	80	75	77	\$349	945,683	SEAL CRACKS		
SE WADE WY	SE VISTA DR	N END	SEWADEWY	010	331	12	3,972	R	AC	49	87	88	\$4	1,731,674	SEAL CRACKS		
												Treatment Total		\$1,753			
							Year 2025 Area Total		889,684				Year 2025 Total		\$499,999		

Scenarios - Sections Selected for Treatment

Interest: 3.00%

Inflation: 3.00%

Printed: 01/21/2019

Scenario: S2: Funding Level \$500K/yr

Year: 2026

Street Name	Begin Location	End Location	Street ID	Section ID	Length	Width	Area	FC	Surf Type	Current PCI	Treatment		Cost	Rating	Treatment
											PCI Before	PCI After			
NW 14TH ST	NW SPRING ST	NW THOMPSON ST	NW14THS T	010	212	23	4,876	R	AC	57	40	100	\$34,982	7,101	2" MILL AND OVERLAY W/BR
NW 55TH ST	O C HWY	BEGIN GRAVEL	NW55THS T	010	197	25	4,925	C	AC	61	49	100	\$35,334	7,918	2" MILL AND OVERLAY W/BR
Treatment Total												\$70,316			
NE 4TH ST	O C HWY	NE EADS ST	NE4THST	010	1,619	40	64,760	R	AC	81	69	78	\$39,824	19,043	SLURRY SEAL W/BR
NE AVERY ST	NE 73RD ST	PVMNT CHG	NEAVERS T	080	1,334	23	30,682	C	AC	85	68	77	\$18,868	18,493	SLURRY SEAL W/BR
NE YAQUINA HEIGHTS DR	NE HARNEY ST	LINCOLN ST	NEYAQHUE	010	1,853	25	46,325	C	AC	69	61	72	\$28,487	18,498	SLURRY SEAL W/BR
NE YAQUINA HEIGHTS DR	NE LINCOLN ST	NE NEWPORT HEIGHTS DR	NEYAQUHE	020	1,192	22	26,224	C	AC	84	67	76	\$16,127	18,012	SLURRY SEAL W/BR
NE YAQUINA HEIGHTS DR	NE NEWPORT HEIGHTS DR	NE STEENSON RD	NEYAQUHE	030	3,919	22	86,218	C	AC	85	68	77	\$53,019	18,487	SLURRY SEAL W/BR
NW COAST ST	NW 6TH ST	NW 8TH ST	NWCOAST T	020	687	39	26,793	C	AC	85	68	77	\$16,477	18,489	SLURRY SEAL W/BR
SE PACIFIC WY	O C HWY	SE MARINE SCIENCE CENTER	SEPACIWY	010	971	30	29,130	C	AC	85	68	77	\$17,914	18,486	SLURRY SEAL W/BR
SW ABALONE ST	O C HWY	O C HWY	SWABALST	010	2,592	26	67,392	A	AC	84	69	78	\$41,442	26,901	SLURRY SEAL W/BR
SW ABBEY ST	O C HWY	SW ABBEY/HARBOR WAY SPLIT	SWABBEST	020	690	58	40,020	C	AC	85	68	77	\$24,610	18,486	SLURRY SEAL W/BR
SW LEE ST	SW 9TH ST	END OF ROAD	SWLEEST	020	663	21	13,923	R	AC	81	69	78	\$8,562	19,040	SLURRY SEAL W/BR
SW WATERLIN DR	O C HWY	SW BAY ST	SWNATED R	010	1,129	24	27,096	C	AC	84	67	76	\$16,663	18,009	SLURRY SEAL W/BR
Treatment Total												\$281,993			
SE BAY BV	SE MOORE DR	PAVEMENT CHANGE	SEBAYBV	020	449	34	15,266	A	AC	68	68	77	\$14,603	22,438	CHIP SEAL W/BR
SE FERRY SLIP RD	SE 30TH ST	SE MARINE SCIENCE DR	SEFERRSL	020	1,738	44	76,472	A	AC	68	68	77	\$73,151	22,438	CHIP SEAL W/BR
Treatment Total												\$87,754			

** - Treatment from Project Selection

Scenarios Criteria:

Scenarios - Sections Selected for Treatment

Interest: 3.00%

Inflation: 3.00%

Printed: 01/21/2019

Scenario: S2: Funding Level \$500K/yr

Year: 2026

Street Name	Begin Location	End Location	Street ID	Section ID	Length	Width	Area	FC	Surf Type	Current PCI	Treatment		Cost	Rating	Treatment	
											PCI Before	PCI After				
NW 21ST ST	NW OCEANVIEW DR	PARKING LOT	NW21STST	020	152	16	2,432	R	AC	86	74	82	\$1,496	19,231	CHIP SEAL	
NW 3RD ST	O C HWY	NW HRUBERT ST	NW3RDST	010	1,305	34	44,370	C	AC/AC	91	78	86	\$27,285	23,768	CHIP SEAL	
NW 3RD ST	NW HURBERT ST	NW COAST ST	NW3RDST	020	631	38	23,978	C	AC/AC	85	75	83	\$14,745	25,503	CHIP SEAL	
SE 4TH ST	SE FOGARTY ST	SE HARNEY ST	SE4THST	010	604	40	24,160	C	AC/AC	92	78	86	\$14,857	23,686	CHIP SEAL	
Treatment Total												\$58,383				
NE 47TH ST	O C HWY	END OF ROAD	NE47THST	010	227	21	4,767	R	AC	76	76	78	\$23	842,910	SEAL CRACKS	
NE BENTON ST	NE 32ND ST	NE 35TH ST	NEBENTS	030	670	32	21,440	R	AC	74	73	76	\$113	756,771	SEAL CRACKS	
NW 25TH ST	NW OCEANVIEW DR	NW PACIFIC ST	NW25THST	030	209	25	5,225	R	AC	81	77	79	\$24	652,676	SEAL CRACKS	
NW 54TH PL	NW MEANDER ST	END OF ROAD	NW54THPL	010	222	18	3,996	R	AC	54	87	88	\$4	1,681,237	SEAL CRACKS	
NW HURBERT ST	NW 10TH ST	NW 12TH ST	NWHURBST	050	616	39	24,024	R	AC	74	73	76	\$127	756,318	SEAL CRACKS	
NW MEANDER ST	NW 54TH ST	END	NWMEANST	010	50	16	800	R	AC	51	87	88	\$1	1,681,237	SEAL CRACKS	
NW OCEANVIEW DR	AGATE BEACH STATE WAYSIDE	O C HWY	NWOCEADR	040	2,127	22	46,794	C	AC/AC	74	70	73	\$264	760,207	SEAL CRACKS	
SE DOUGLAS ST	E OLIVE ST	SE 1ST ST	SEDOUGST	010	239	40	9,560	R	AC	74	73	76	\$51	756,013	SEAL CRACKS	
SE MARINE SCIENCE DR	HATFIELD MARINE SCIENCE CENTER	SCIENCE CENTER AFTER ROUND ABOUT	SEMARISC	020	1,002	28	28,056	A	AC	85	77	79	\$125	955,135	SEAL CRACKS	
SW 7TH ST	SW HURBERT ST	SW 2ND ST	SW7THST	040	588	40	23,520	C	AC	57	84	86	\$48	1,146,584	SEAL CRACKS	
SW 8TH ST	SW BAYLESS ST	SW BAY ST	SW8THST	020	316	37	11,692	R	AC	74	73	76	\$62	756,013	SEAL CRACKS	
YAQUINA BAY RD	SE BAY BD	CITY LIMITS	YQBAYRD	010	1,482	34	50,388	A	AC	80	73	75	\$270	880,589	SEAL CRACKS	

** - Treatment from Project Selection

Scenarios Criteria:

Scenarios - Sections Selected for Treatment

Interest: 3.00%

Inflation: 3.00%

Printed: 01/21/2019

Scenario: S2: Funding Level \$500K/yr

Treatment Total		\$1,112	
Year 2026 Area Total	885,304	Year 2026 Total	\$499,558

Year: 2027

Street Name	Begin Location	End Location	Street ID	Section ID	Length	Width	Area	FC	Surf Type	Current PCI	Treatment		Cost	Rating	Treatment
											PCI Before	PCI After			
NE 17TH CT	O C HWY	BEGIN GRAVEL	NE17THCT	010	273	18	4,914	R	AC	69	68	78	\$3,113	20,633	SLURRY SEAL W/BR
NE 3RD ST	O C HWY	NE COOS ST	NE3RDST	010	831	23	19,113	R	AC	68	67	77	\$12,106	20,064	SLURRY SEAL W/BR
NE 54TH ST	NE 56TH ST	NE WINDMILL DR	NE54THST	010	999	19	18,981	R	AC	66	62	72	\$12,023	18,472	SLURRY SEAL W/BR
NE 61ST ST	NE DEER LN	NE EVERGREE LN	NE61STST	010	457	35	15,995	R	AC	83	69	78	\$10,131	18,550	SLURRY SEAL W/BR
NE AVERY ST	O C HWY	NE 73RD ST	NEAVERS T	070	1,420	24	34,080	C	AC/AC	83	69	78	\$21,586	22,065	SLURRY SEAL W/BR
NE CHAMBERS CT	W END CDS	E END CDS	NECHAMC T	010	1,273	27	34,371	R	AC	64	60	71	\$21,771	18,041	SLURRY SEAL W/BR
NE COOS ST	NE 32ND ST	NE 35TH ST	NECOOSS T	020	666	33	21,978	R	AC	64	60	71	\$13,921	18,041	SLURRY SEAL W/BR
NE CRESTVIEW CT	NE CRESTVIEW PL	END OF ROAD	NECRESC T	010	133	29	3,857	R	AC	82	68	77	\$2,443	18,456	SLURRY SEAL W/BR
NE DOUGLAS ST	NE 4TH ST	NE 8TH ST	NEDOUGS T	020	1,035	39	40,365	R	AC	68	67	77	\$25,567	20,064	SLURRY SEAL W/BR
NE DOUGLAS ST	NE 11ST ST	NE 12TH ST	NEDOUGS T	060	221	39	8,619	R	AC	82	68	77	\$5,460	18,456	SLURRY SEAL W/BR
NE ECHO CT	END OF ROAD	NE 71ST ST	NEECHOC T	010	156	26	4,056	R	AC	68	67	77	\$2,570	20,064	SLURRY SEAL W/BR
NW 3RD ST	NW CLIFF ST	END	NW3RDST	040	147	40	5,880	R	AC	69	68	78	\$3,725	20,627	SLURRY SEAL W/BR
NW 55TH ST	NW 55TH ST	END	NW55THS T	040	641	20	12,820	R	AC	64	60	71	\$8,120	18,036	SLURRY SEAL W/BR
NW MEANDER ST	NW 54TH ST	NW 56TH ST	NWMEANS T	020	488	21	10,248	R	AC	83	69	78	\$6,491	18,548	SLURRY SEAL W/BR
NW PACIFIC PL	NW OCEANVIEW DR	END OF ROAD	NWPACIPL	010	668	35	23,380	R	AC	82	68	77	\$14,809	18,455	SLURRY SEAL W/BR
SE COOS ST	SE 2ND ST	NE 2ND ST	SECOOSS T	010	725	40	29,000	R	AC	66	62	72	\$18,369	18,467	SLURRY SEAL W/BR

** - Treatment from Project Selection

Scenarios Criteria:

Scenarios - Sections Selected for Treatment

Interest: 3.00%

Inflation: 3.00%

Printed: 01/21/2019

Scenario: S2: Funding Level \$500K/yr

Year: 2027

Street Name	Begin Location	End Location	Street ID	Section ID	Length	Width	Area	FC	Surf Type	Current PCI	Treatment		Cost	Rating	Treatment
											PCI Before	PCI After			
SE HARBOR CRESCENT DR	SE BAY BD	SE BAY BD	SEHARBC R	010	865	21	18,165	R	AC	69	68	78	\$11,506	20,623	SLURRY SEAL W/BR
SW 13TH ST	SW BAY ST	PAVEMENT CHANGE	SW13THS T	010	377	36	13,572	C	AC	87	68	78	\$8,597	17,970	SLURRY SEAL W/BR
SW ANGLE ST	PAVEMENT CHANGE	SW 12TH ST	SWANGLS T	030	218	21	4,578	R	AC	83	69	78	\$2,900	18,547	SLURRY SEAL W/BR
SW BAYLEY ST	SW 7THBST	SW 10TH ST PAVEMENT CHANGE	SWBAYLS T	010	877	40	35,080	R	AC	83	69	78	\$22,220	18,547	SLURRY SEAL W/BR
												Treatment Total	\$227,428		
NE 41ST ST	O C HWY	NE MEGGINSIN ST	NE41STST	010	223	18	4,014	R	AC	66	62	72	\$3,955	11,880	CHIP SEAL W/BR
SE 1ST ST	SE AVERY ST	E END	SE1STST	010	1,210	40	48,400	R	AC	83	69	78	\$47,687	11,923	CHIP SEAL W/BR
SE BAY BV	PAVEMENT CHANGE	SE VISTA DR	SEBAYBV	030	1,064	34	36,176	A	AC	75	68	77	\$35,643	17,228	CHIP SEAL W/BR
SE FOGARTY ST	CORVALLIS NEWPORT HWY	SE 4TH ST	SEFOGAS T	010	1,000	22	22,000	C	AC	70	60	70	\$21,676	11,235	CHIP SEAL W/BR
SW 12TH ST	SW NATERLIN DR	SW BAY ST	SW12THS T	010	734	26	19,084	R	ST	23	61	100	\$18,803	17,087	CHIP SEAL W/BR
SW 6TH ST	SW ELIZABETH ST	END OF ROAD	SW6THST	010	625	40	25,000	R	ST	46	61	100	\$24,632	17,087	CHIP SEAL W/BR
SW 6TH ST	SW HURBERT ST	END OF ROAD	SW6THST	040	202	32	6,464	R	ST	11	61	100	\$6,369	17,087	CHIP SEAL W/BR
SW BAY ST	SW 10TH ST	SW 12TH ST	SWBAYST	010	505	40	20,200	R	ST	18	61	100	\$19,903	17,087	CHIP SEAL W/BR
SW NEFF WY	O C HWY	MOMBETSU SISTER PARK	SWNEFFW Y	010	613	24	14,712	C	AC	72	66	76	\$14,496	13,131	CHIP SEAL W/BR
												Treatment Total	\$193,164		
NE 10TH CT	NE AVERY ST	NE EADS ST	NE10THCT	020	1,368	39	53,352	R	AC	79	80	88	\$33,793	27,533	CHIP SEAL
NE 58TH CT	NE EVERGREEN LN	END OF ROAD	NE58THCT	010	250	17	4,250	R	AC	78	79	87	\$2,692	26,808	CHIP SEAL
NE BENTON PL	NE 71ST ST	END	NEBENTPL	010	149	33	4,917	R	AC	86	72	81	\$3,115	18,692	CHIP SEAL

** - Treatment from Project Selection

Scenarios Criteria:

Scenarios - Sections Selected for Treatment

Interest: 3.00%

Inflation: 3.00%

Printed: 01/21/2019

Scenario: S2: Funding Level \$500K/yr

Year: 2027

Street Name	Begin Location	End Location	Street ID	Section ID	Length	Width	Area	FC	Surf Type	Current PCI	Treatment		Cost	Rating	Treatment			
											PCI Before	PCI After						
NE ILER ST	2809 NE ILER ST	NE LAKEWOOD DR	NEILERST	020	321	36	11,556	R	AC	70	70	79	\$7,320	21,225	CHIP SEAL			
NW 16TH ST	NW NYE ST	NW OCEANVIEW DR	NW16THST	030	424	23	9,752	R	AC	80	82	89	\$6,177	28,209	CHIP SEAL			
NW 19TH ST	O C HWY	207 NW 19TH ST	NW19THST	010	259	28	7,252	R	AC	79	80	88	\$4,594	27,526	CHIP SEAL			
NW 45TH ST	O C HWY	END OF ROAD	NW45THST	010	111	16	1,776	R	AC	79	80	88	\$1,125	27,526	CHIP SEAL			
NW 7TH ST	NW NYE ST	E END	NW7THST	010	307	30	9,210	R	AC	80	82	89	\$5,834	28,209	CHIP SEAL			
NW AGATE WY	NW GILBERT WAY	NW LIGHTHOUSE DR	NWAGATWY	010	377	30	11,310	R	AC	79	80	88	\$7,164	27,526	CHIP SEAL			
SW 30TH ST	PAVEMENT CHANGE	END	SW30THST	020	288	36	10,368	R	AC	90	80	88	\$6,567	21,983	CHIP SEAL			
												Treatment Total		\$78,381				
NE 33RD ST	CDS	NE BENTON ST	NE33RDST	010	348	32	11,136	R	AC	77	76	78	\$54	837,019	SEAL CRACKS			
NE 70TH DR	NE 70TH ST	END OF ROAD	NE70THDR	010	628	32	20,096	R	AC	77	76	78	\$97	837,019	SEAL CRACKS			
NE AVERY ST	NE 4TH ST	NE 5TH ST	NEAVERS	020	234	40	9,360	R	AC	75	73	76	\$51	746,580	SEAL CRACKS			
NE AVERY ST	NE 33RD ST	NE 35TH ST	NEAVERS	060	554	32	17,728	R	AC	75	73	76	\$96	746,580	SEAL CRACKS			
NE DOUGLAS ST	NE 32ND ST	NE 35TH ST	NEDOUGS	080	714	32	22,848	R	AC	75	73	76	\$124	746,580	SEAL CRACKS			
NW OCEANVIEW DR	NW EDENVIEW WAY	AGATE BEACH STATE WAYSIDE	NWOCEADR	030	2,081	23	47,863	C	AC/AC	91	88	89	\$11	12,561,033	SEAL CRACKS			
SE MARINE SCIENCE DR	O C HWY	HATFIELD MARINE SCIENCE CENTER	SEMARISC	010	2,118	28	59,304	A	AC	85	75	78	\$295	900,127	SEAL CRACKS			
SE MOORE DR	SE BAY BD	VIEW	SEMOORDR	010	1,113	40	44,520	A	AC	59	84	86	\$91	1,609,818	SEAL CRACKS			
SW 5TH ST	SW WOODS ST	N END	SW5THST	020	231	15	3,465	R	AC	84	78	80	\$15	644,603	SEAL CRACKS			

** - Treatment from Project Selection

Scenarios Criteria:

Scenarios - Sections Selected for Treatment

Interest: 3.00%

Inflation: 3.00%

Printed: 01/21/2019

Scenario: S2: Funding Level \$500K/yr

Year: 2027

Street Name	Begin Location	End Location	Street ID	Section ID	Length	Width	Area	FC	Surf Type	Current PCI	Treatment		Cost	Rating	Treatment
											PCI Before	PCI After			
SW ALDER ST	SW 10TH ST	SW 11THST	SWALDES T	020	206	20	4,120	R	AC	55	87	88	\$4	1,632, 269	SEAL CRACKS
												Treatment Total	\$838		
							Year 2028 Area Total	919,285	Year 2028 Total			\$499,811			

Year: 2028

Street Name	Begin Location	End Location	Street ID	Section ID	Length	Width	Area	FC	Surf Type	Current PCI	Treatment		Cost	Rating	Treatment
											PCI Before	PCI After			
NE 59TH ST	NE DEER LN	END OF ROAD	NE59THST	010	612	34	20,808	R	AC	71	69	79	\$13,575	20,923	SLURRY SEAL W/BR
NE 60TH CT	NE DEER LN	NE EVERGREEN LN	NE60THCT	010	378	35	13,230	R	AC	84	68	78	\$8,632	17,930	SLURRY SEAL W/BR
NE 6TH ST	NE 7TH ST	END OF ROAD	NE6THST	020	946	33	31,218	R	AC	71	69	79	\$20,367	20,915	SLURRY SEAL W/BR
NE 7TH ST	O C HWY	NE EADS ST	NE7THST	010	1,629	39	63,531	R	AC	71	69	79	\$41,447	20,923	SLURRY SEAL W/BR
NE 9TH ST	O C HWY	NE AVERY ST	NE9THST	010	341	19	6,479	R	AC	84	68	78	\$4,227	17,930	SLURRY SEAL W/BR
NE CRESTVIEW PL	END OF ROAD	NE 20TH ST	NECRESP L	010	985	29	28,565	R	AC	84	68	78	\$18,636	17,930	SLURRY SEAL W/BR
NE DOUGLAS ST	CORVALLIS NEWPORT HWY	NE 2ND ST	NEDOUGS T	010	466	40	18,640	R	AC	70	68	77	\$12,161	20,287	SLURRY SEAL W/BR
NE NEWPORT HEIGHTS DR	NE POLK DR	END OF ROAD	NENEWPH E	020	3,784	24	90,816	R	AC	85	69	79	\$59,248	18,057	SLURRY SEAL W/BR
NW 11TH ST	NW LAKE ST	NW SPRING ST	NW11THS T	010	643	38	24,434	C	AC	73	62	72	\$15,941	17,999	SLURRY SEAL W/BR
NW 19TH ST	NW OCEANVIEW DR	END	NW19THS T	030	217	35	7,595	R	AC	84	68	78	\$4,955	17,929	SLURRY SEAL W/BR
NW 21ST ST	NW EDENVIEW WAY	NW NYE ST	NW21STS T	010	164	23	3,772	R	AC	84	68	78	\$2,461	17,929	SLURRY SEAL W/BR
NW COAST ST	W OLIVE ST	NW 6TH ST	NWCOASS T	010	1,317	40	52,680	C	AC	74	67	76	\$34,368	20,292	SLURRY SEAL W/BR
SW 10TH ST	SW LEE ST	S PINE ST	SW10THS T	050	793	26	20,618	R	AC	84	68	78	\$13,451	17,929	SLURRY SEAL W/BR

** - Treatment from Project Selection

Scenarios Criteria:

Scenarios - Sections Selected for Treatment

Interest: 3.00%

Inflation: 3.00%

Printed: 01/21/2019

Scenario: S2: Funding Level \$500K/yr

Year: 2028

Street Name	Begin Location	End Location	Street ID	Section ID	Length	Width	Area	FC	Surf Type	Current PCI	Treatment		Cost	Rating	Treatment			
											PCI Before	PCI After						
SW 8TH ST	SW GOVERNMENT ST	SW BAYLESS	SW8THST	010	683	26	17,758	R	AC	84	68	78	\$11,586	17,928	SLURRY SEAL W/BR			
SW ELIZABETH ST	SW CASE ST	SW GOVERNMENT ST	SWELIZST	010	1,589	39	61,971	R	AC	85	69	79	\$40,430	18,057	SLURRY SEAL W/BR			
SW NYE ST	W OLIVE ST	SW 2ND ST	SWNYEST	010	616	40	24,640	C	AC	89	68	78	\$16,075	17,473	SLURRY SEAL W/BR			
												Treatment Total		\$317,560				
NE 8TH ST	NE DOUGLAS ST	NE EADS	NE8THST	020	374	35	13,090	R	AC	67	61	72	\$13,285	11,630	CHIP SEAL W/BR			
NE 8TH ST	NE EADS	NE GRANT	NE8THST	030	485	38	18,430	R	AC	67	61	72	\$18,704	11,630	CHIP SEAL W/BR			
NE GRANT ST	NE 9TH ST	NE 7TH ST	NEGRANT ST	030	684	39	26,676	R	AC	67	61	72	\$27,072	11,628	CHIP SEAL W/BR			
NW 2ND ST	NW NYE ST	END OF ROAD	NW2NDST	020	309	34	10,506	R	AC	68	63	73	\$10,662	11,931	CHIP SEAL W/BR			
SE 5TH ST	SE FOGARTY ST	PAVEMENT CHANGE	SE5THST	010	640	24	15,360	R	AC	68	63	73	\$15,588	11,928	CHIP SEAL W/BR			
SW 10TH ST	O C HWY	SW BAYLEY ST	SW10THST	010	277	40	11,080	C	ST	35	63	100	\$11,245	19,519	CHIP SEAL W/BR			
SW 11TH ST	SW LEE ST	SW HURBERT ST	SW11THST	050	247	18	4,446	R	ST	53	61	100	\$4,512	16,590	CHIP SEAL W/BR			
SW BAY ST	O C HWY	SW 10TH ST	SWBAYST	020	411	40	16,440	R	ST	54	61	100	\$16,684	16,590	CHIP SEAL W/BR			
SW GOVERNMENT ST	PAVEMENT CHANGE	W END	SWGOVEST	020	311	23	7,153	R	AC	70	68	77	\$7,260	13,039	CHIP SEAL W/BR			
												Treatment Total		\$125,012				
NE 15TH ST	O C HWY	END OF PARKING LOT	NE15THST	010	149	23	3,427	R	AC	88	73	82	\$2,236	18,176	CHIP SEAL			
NE 31ST ST	O C HWY	NE 32 ST	NE31STST	010	207	36	7,452	C	AC	58	81	88	\$4,862	20,837	CHIP SEAL			
NE 58TH ST	NE DEER LN	NE EVERGREEN LN	NE58THST	010	260	33	8,580	R	AC	78	78	86	\$5,598	25,983	CHIP SEAL			
NE 71ST PL	NE 71ST ST	END OF ROAD	NE71STPL	010	481	34	16,354	R	AC	78	78	86	\$10,670	25,983	CHIP SEAL			
NW 43RD ST	O C HWY	END OF ROAD	NW43RDS T	010	176	14	2,464	R	AC	86	70	79	\$1,608	18,093	CHIP SEAL			
NW ALPINE ST	NW 6TH ST	BEGIN GRAVEL	NWALPIST	030	101	19	1,919	R	AC	78	78	86	\$1,252	25,976	CHIP SEAL			

** - Treatment from Project Selection

Scenarios Criteria:

Scenarios - Sections Selected for Treatment

Interest: 3.00%

Inflation: 3.00%

Printed: 01/21/2019

Scenario: S2: Funding Level \$500K/yr

Year: 2028

Street Name	Begin Location	End Location	Street ID	Section ID	Length	Width	Area	FC	Surf Type	Current PCI	Treatment		Cost	Rating	Treatment			
											PCI Before	PCI After						
NW PACIFIC ST	NW 25TH ST	NW 27TH ST	NWPACIST	020	428	23	9,844	R	AC	78	78	86	\$6,423	25,978	CHIP SEAL			
SE 1ST PL	SE 1ST ST	CDS	SE1STPL	010	153	34	5,202	R	AC	77	77	85	\$3,394	25,196	CHIP SEAL			
SE MARINE CT	SE MARINE DR	END OF ROAD	SEMARICT	010	283	14	3,962	R	AC	89	74	82	\$2,585	18,112	CHIP SEAL			
SE VISTA CT	SE VISTA DR	END OF ROAD	SEVISTCT	010	135	13	1,755	R	AC	89	74	82	\$1,145	18,112	CHIP SEAL			
SW 11TH ST	SW FALL ST	SW ALDER ST	SW11THST	040	262	16	4,192	R	AC	77	77	85	\$2,735	25,196	CHIP SEAL			
SW MINNIE ST	O C HWY	W END	SWMINNS T	020	905	24	21,720	R	AC	79	79	87	\$14,170	26,752	CHIP SEAL			
												Treatment Total		\$56,678				
NE 55TH ST	EVERGREEN LN	NE 54TH ST	NE55THST	030	551	34	18,734	R	AC	86	84	85	\$59	914,979	SEAL CRACKS			
NE 9TH ST	END GRAVEL	NE DOUGLAS ST	NE9THST	040	119	16	1,904	R	AC	86	79	81	\$9	626,549	SEAL CRACKS			
NW 6TH ST	O C HWY	NW COTTAGE ST	NW6THST	010	1,069	35	37,415	C	AC	60	84	86	\$80	1,080,766	SEAL CRACKS			
NW 8TH ST	NW COAST ST	NW SPRING ST	NW8THST	030	322	36	11,592	C	AC	60	84	86	\$25	1,080,766	SEAL CRACKS			
NW COTTAGE ST	W OLIVE ST	END OF ROAD	NWCOTTST	010	341	31	10,571	R	AC	55	87	88	\$10	1,584,727	SEAL CRACKS			
NW LEE ST	NW 6TH ST	NW 8TH ST	NWLEEST	030	614	29	17,806	R	AC	77	75	77	\$94	782,566	SEAL CRACKS			
NW NYE ST	NW 11TH ST	NW 15TH ST	NWNYEST	030	1,294	39	50,466	C	AC/AC	77	72	74	\$291	734,678	SEAL CRACKS			
NW OCEANVIEW DR	NW 17TH ST	NW EDENVIEW WY	NWOCEADR	020	1,579	26	41,054	C	AC/AC	90	86	87	\$43	2,743,293	SEAL CRACKS			
SE VIEW DR	SE MOORE DR	SE SPRUCE WAY	SEVIEWDR	010	204	36	7,344	R	AC	82	75	78	\$38	598,323	SEAL CRACKS			
												Treatment Total		\$649				
Year 2028 Area Total							893,693	Year 2028 Total				\$499,899						

Year: 2029

Street Name	Begin Location	End Location	Street ID	Section ID	Length	Width	Area	FC	Surf Type	Current PCI	Treatment		Cost	Rating	Treatment
											PCI Before	PCI After			
NE 10TH ST	O C HWY	E END	NE10THST	010	985	40	39,400	R	AC	72	69	78	\$26,476	20,641	SLURRY SEAL W/BR

** - Treatment from Project Selection

Scenarios Criteria:

Scenarios - Sections Selected for Treatment

Interest: 3.00%

Inflation: 3.00%

Printed: 01/21/2019

Scenario: S2: Funding Level \$500K/yr

Year: 2029

Street Name	Begin Location	End Location	Street ID	Section ID	Length	Width	Area	FC	Surf Type	Current PCI	Treatment		Cost	Rating	Treatment
											PCI Before	PCI After			
NE 20TH PL	NE CRESTVIEW DR	END OF ROAD	NE20THPL	010	1,029	35	36,015	R	AC	86	69	78	\$24,201	17,446	SLURRY SEAL W/BR
NE 54TH ST	EVERGREEN LN	NE 55TH ST	NE54THST	020	801	34	27,234	R	AC	86	69	78	\$18,301	17,446	SLURRY SEAL W/BR
NE 57TH ST	NE EVERGREEN	NE 56TH ST	NE57THST	030	240	35	8,400	R	AC	86	69	78	\$5,645	17,446	SLURRY SEAL W/BR
NE 62ND ST	NE DEER LN	END OF ROAD	NE62NDST	010	676	35	23,660	R	AC	86	69	78	\$15,899	17,446	SLURRY SEAL W/BR
NE 71ST ST	NE 71ST PL	NE ECHO ST	NE71STST	020	1,117	25	27,925	R	AC	86	69	78	\$18,765	17,446	SLURRY SEAL W/BR
NE 73RD ST	O C HWY	94' PAST NE AVERY	NE73RDST	010	664	22	14,608	R	AC	86	69	78	\$9,816	17,446	SLURRY SEAL W/BR
NE 8TH ST	O C HWY	NE DUGLAS ST	NE8THST	010	1,242	36	44,712	R	AC	72	69	78	\$30,045	20,641	SLURRY SEAL W/BR
NE 9TH ST	END OF ROAD	NE EADS	NE9THST	050	199	27	5,373	R	AC	86	69	78	\$3,611	17,446	SLURRY SEAL W/BR
NE AVERY ST	NE 6TH ST	NE 7TH ST	NEAVERS T	040	226	40	9,040	R	AC	86	69	78	\$6,075	17,446	SLURRY SEAL W/BR
NE FOGARTY ST	NE 12TH ST	NE BIG CREEK RD	NEFOGAS T	030	237	67	15,879	R	AC	86	69	78	\$10,671	17,446	SLURRY SEAL W/BR
NE LAKEWOOD DR	NE HARNEY ST	NE LISI PL	NELAKED R	010	1,686	36	60,696	R	AC	86	69	78	\$40,786	17,445	SLURRY SEAL W/BR
NE SHELL WORLD PL	S END	NE 54TH ST	NESHELL WO	010	392	16	6,272	R	AC	86	69	78	\$4,215	17,445	SLURRY SEAL W/BR
NW 10TH ST	NW LAKE ST	NW SPRINGS ST	NW10THS T	010	641	38	24,358	R	AC	86	69	78	\$16,368	17,445	SLURRY SEAL W/BR
NW 11TH ST	NW SPRING ST	W END/PARKING LOT	NW11THS T	020	366	24	8,784	R	AC	86	69	78	\$5,903	17,445	SLURRY SEAL W/BR
NW 15TH ST	NW OCEANVIEW ST	NW SPRING ST	NW15THS T	030	476	20	9,520	R	AC	86	69	78	\$6,398	17,446	SLURRY SEAL W/BR
NW 16TH ST	O C HWY	NW GROVE ST	NW16THS T	010	635	26	16,510	R	AC	86	69	78	\$11,095	17,444	SLURRY SEAL W/BR
NW 18TH ST	W END	E END	NW18THS T	020	214	17	3,638	R	AC	86	69	78	\$2,445	17,444	SLURRY SEAL W/BR
NW 1ST ST	NW NYE ST	PARKING LOT	NW1STST	020	296	29	8,584	R	AC	86	69	78	\$5,769	17,444	SLURRY SEAL W/BR
NW 21ST PL	NW OCEANVIEW DR	W END	NW21STPL	010	169	28	4,732	R	AC	86	69	78	\$3,180	17,444	SLURRY SEAL W/BR

** - Treatment from Project Selection

Scenarios Criteria:

Scenarios - Sections Selected for Treatment

Interest: 3.00%

Inflation: 3.00%

Printed: 01/21/2019

Scenario: S2: Funding Level \$500K/yr

Year: 2029

Street Name	Begin Location	End Location	Street ID	Section ID	Length	Width	Area	FC	Surf Type	Current PCI	Treatment		Cost	Rating	Treatment
											PCI Before	PCI After			
NW 22ND ST	NW PACIFIC ST	NW OCEANVIEW SR	NW22NDS T	010	199	21	4,179	R	AC	86	69	78	\$2,809	17,444	SLURRY SEAL W/BR
NW 27TH ST	NW OCEANVIEW DR	NW PACIFIC ST	NW27THS T	010	227	25	5,675	R	AC	86	69	78	\$3,814	17,444	SLURRY SEAL W/BR
NW 48TH ST	O C HWY	END OF ROAD	NW48THS T	010	244	24	5,856	R	AC	72	69	78	\$3,935	20,633	SLURRY SEAL W/BR
NW 49TH ST	O C HWY	NW GILBERT WAY	NW49THS T	010	91	26	2,366	R	AC	86	69	78	\$1,590	17,444	SLURRY SEAL W/BR
NW 55TH ST	NW PINERY ST	NW MEANDER ST	NW55THS T	030	443	19	8,417	R	AC	86	69	78	\$5,656	17,444	SLURRY SEAL W/BR
NW 58TH ST	O C HWY	121 NW 58TH ST	NW58THS T	010	318	36	11,448	R	AC	86	69	78	\$7,693	17,444	SLURRY SEAL W/BR
NW 66TH DR	O C HWY	NW SCHOONER CIR	NW66THD R	010	464	26	12,064	R	AC	86	69	78	\$8,107	17,444	SLURRY SEAL W/BR
NW 6TH ST	NW COAST ST	NW ALPINE ST	NW6THST	030	197	35	6,895	R	AC	86	69	78	\$4,634	17,444	SLURRY SEAL W/BR
NW BIGGS ST	NW 56TH ST	NW 58TH ST	NWBIGGS T	010	502	22	11,044	R	AC	86	69	78	\$7,422	17,444	SLURRY SEAL W/BR
NW CHEROKEE LN	NW 46TH ST	END OF ROAD	NWCHERL N	020	289	12	3,468	R	AC	86	69	78	\$2,331	17,444	SLURRY SEAL W/BR
NW COAST ST	NW 11TH ST	END OF PARKING LOT	NWCOASS T	050	98	36	3,528	R	AC	86	69	78	\$2,371	17,444	SLURRY SEAL W/BR
NW GLADYS ST	NW 60TH ST	E O P	NWGLADS T	020	249	17	4,233	R	AC	86	69	78	\$2,845	17,444	SLURRY SEAL W/BR
NW GROVE ST	NW 11TH ST	NW 12TH ST	NWGROVS T	030	285	38	10,830	R	AC	86	69	78	\$7,278	17,444	SLURRY SEAL W/BR
NW HIGH ST	NW 3RD ST	NW 6TH ST	NWHIGHS T	020	617	34	20,978	R	AC	86	69	78	\$14,097	17,444	SLURRY SEAL W/BR
NW HURBERT ST	W OLIVE ST	END OF ROAD	NWHURBS T	010	360	31	11,160	R	AC	86	69	78	\$7,500	17,445	SLURRY SEAL W/BR
NW LAKE ST	NW 15TH ST	NW 16TH ST	NWLAKES T	060	282	39	10,998	R	AC	86	69	78	\$7,391	17,444	SLURRY SEAL W/BR
NW NYE CT	NW NYE ST	END	NWNYECT	010	110	24	2,640	R	AC	86	69	78	\$1,774	17,444	SLURRY SEAL W/BR
NW NYE ST	NW 18TH ST	NW 19ST ST	NWNYEST	050	175	14	2,450	R	AC	86	69	78	\$1,647	17,444	SLURRY SEAL W/BR
NW NYE ST	NW 19TH ST	NW 21ST ST	NWNYEST	060	429	23	9,867	R	AC	86	69	78	\$6,631	17,444	SLURRY SEAL W/BR

** - Treatment from Project Selection

Scenarios Criteria:

Scenarios - Sections Selected for Treatment

Interest: 3.00%

Inflation: 3.00%

Printed: 01/21/2019

Scenario: S2: Funding Level \$500K/yr

Year: 2029

Street Name	Begin Location	End Location	Street ID	Section ID	Length	Width	Area	FC	Surf Type	Current PCI	Treatment		Cost	Rating	Treatment	
											PCI Before	PCI After				
NW PACIFIC ST	NW 22ND ST	END OF ROAD	NWPACIST	010	452	20	9,040	R	AC	86	69	78	\$6,075	17,444	SLURRY SEAL W/BR	
SE 44TH ST	SE HARBORTON ST	END OF ROAD	SE44THST	010	325	22	7,150	R	AC	86	69	78	\$4,805	17,443	SLURRY SEAL W/BR	
SE FERRY SLIP RD	O C HWY	SE 30TH ST	SEFERRSL	010	1,650	44	72,600	A	AC	80	68	77	\$48,785	25,312	SLURRY SEAL W/BR	
SW ABBEY ST	O C HWY	PAVEMENT CHANGE	SWABBES T	030	176	40	7,040	R	AC	86	69	78	\$4,731	17,443	SLURRY SEAL W/BR	
SW BROOK ST	W OLIVE ST	SW 2ND ST	SWBROOS T	010	602	30	18,060	R	AC	86	69	78	\$12,136	17,444	SLURRY SEAL W/BR	
											Treatment Total		\$441,721			
SW MINNIE ST	O C HWY	SW 10TH ST	SWMINNS T	010	138	40	5,520	C	ST	59	63	100	\$5,770	18,950	CHIP SEAL W/BR	
											Treatment Total		\$5,770			
NW OCEANVIEW DR	NW EDENVIEW WAY	AGATE BEACH STATE WAYSIDE	NWCEADR	030	2,081	23	47,863	C	AC/AC	91	87	93	\$32,162	26,855	CHIP SEAL	
SE MARINE SCIENCE DR	HATFIELD MARINE SCIENCE CENTER	SCIENCE CENTER AFTER ROUND ABOUT	SEMARISC	020	1,002	28	28,056	A	AC	85	73	81	\$18,853	25,871	CHIP SEAL	
											Treatment Total		\$51,015			
NE 20TH ST	O C HWY	NE CRESTVIEW DR	NE20THST	010	1,046	39	40,794	C	AC/AC	78	71	74	\$247	713,967	SEAL CRACKS	
NE 48TH ST	O C HWY	END OF ROAD	NE48THST	010	114	20	2,280	R	AC	62	87	88	\$3	1,538,570	SEAL CRACKS	
NW 13TH ST	NW OCEANVIEW DR	END	NW13THST	030	151	14	2,114	R	AC	86	77	79	\$11	599,107	SEAL CRACKS	
NW 56TH ST	NW RHODODENDRON	END OF ROAD	NW56THST	010	820	23	18,860	R	AC	57	87	88	\$18	1,538,570	SEAL CRACKS	
NW ROCKY WY	NW LIGHTHOUSE DR	CHAIN	NWROCK WY	020	683	12	8,196	R	AC	55	87	88	\$8	1,538,570	SEAL CRACKS	

** - Treatment from Project Selection

Scenarios Criteria:

Scenarios - Sections Selected for Treatment

Interest: 3.00%

Inflation: 3.00%

Printed: 01/21/2019

Scenario: S2: Funding Level \$500K/yr

Year: 2029

Street Name	Begin Location	End Location	Street ID	Section ID	Length	Width	Area	FC	Surf Type	Current PCI	Treatment		Cost	Rating	Treatment
											PCI Before	PCI After			
SE AVERY ST	E OLIVE ST	SE 2ND ST	SEAVERST	010	456	38	17,328	C	AC	91	78	80	\$81	641,769	SEAL CRACKS
SE BAY BV	SE EADS ST	SE MOORE DR	SEBAYBV	010	1,647	38	62,586	A	AC	93	77	79	\$308	869,484	SEAL CRACKS
												Treatment Total	\$676		
Year 2029 Area Total							890,923	Year 2029 Total				\$499,182			

Year: 2030

Street Name	Begin Location	End Location	Street ID	Section ID	Length	Width	Area	FC	Surf Type	Current PCI	Treatment		Cost	Rating	Treatment
											PCI Before	PCI After			
NE 2ND ST	O C HWY	NE COOS ST	NE2NDST	010	910	40	36,400	R	AC	85	66	76	\$25,194	15,803	SLURRY SEAL W/BR
NE JEFFRIES PL	NE 7TH DR	N END	NEJEFFPL	010	539	36	19,404	R	AC	73	69	78	\$13,430	20,347	SLURRY SEAL W/BR
NE NEWPORT HEIGHTS DR	NE YAQUINA HEIGHTS DR	NE POLK DR	NENEWPH E	010	1,555	26	40,430	R	AC	87	69	78	\$27,983	16,960	SLURRY SEAL W/BR
NW 17TH ST	NW OCEANVIEW DR	W END	NW17THS T	010	196	20	3,920	R	AC	85	66	76	\$2,714	15,749	SLURRY SEAL W/BR
NW 17TH ST	NW OCEANVIEW DR	E END	NW17THS T	020	299	18	5,382	R	AC	85	66	76	\$3,725	15,749	SLURRY SEAL W/BR
NW GILBERT WY	O C HWY	NW ROCKY WAY	NWGILBW Y	010	528	26	13,728	R	AC	85	66	76	\$9,502	15,749	SLURRY SEAL W/BR
SE 1ST ST	SE FOGARTY ST	E END	SE1STST	020	262	24	6,288	R	AC	85	66	76	\$4,353	15,803	SLURRY SEAL W/BR
SE 40TH ST	O C HWY	SE HARBORTON ST	SE40THST	010	2,555	28	71,540	C	AC	91	66	75	\$49,515	15,685	SLURRY SEAL W/BR
SE COLLEGE WY	SE HARBORTON ST	PARKING LOT	SECOLLW Y	010	804	22	17,688	R	AC	87	69	78	\$12,243	16,960	SLURRY SEAL W/BR
SE HARBORTON ST	SE 43RD ST	END OF ROAD	SEHARBS T	010	1,157	34	39,338	R	AC	87	69	78	\$27,227	16,960	SLURRY SEAL W/BR
SE PENTER LN	SE 2ND ST	END OF ROAD	SEPENTLN	010	650	18	11,700	R	AC	86	67	76	\$8,098	16,767	SLURRY SEAL W/BR
SE VIEW DR	PAVEMENT CHANGE	SE 1ST ST	SEVIEWD R	030	400	32	12,800	R	AC	87	68	77	\$8,860	16,890	SLURRY SEAL W/BR

** - Treatment from Project Selection

Scenarios Criteria:

Scenarios - Sections Selected for Treatment

Interest: 3.00%

Inflation: 3.00%

Printed: 01/21/2019

Scenario: S2: Funding Level \$500K/yr

Year: 2030

Street Name	Begin Location	End Location	Street ID	Section ID	Length	Width	Area	FC	Surf Type	Current PCI	Treatment		Cost	Rating	Treatment			
											PCI Before	PCI After						
SW 26TH ST	O C HWY	SW BRANT ST	SW26THS T	010	275	35	9,625	R	AC	87	69	78	\$6,662	16,960	SLURRY SEAL W/BR			
SW 30TH ST	SW ABALONE ST	PAVEMENT CHANGE	SW30THS T	010	379	21	7,959	R	AC	85	66	76	\$5,509	15,803	SLURRY SEAL W/BR			
SW 3RD ST	SW 2ND ST	SW ELIZABETH ST	SW3RDST	010	450	25	11,250	R	AC	87	68	77	\$7,787	16,890	SLURRY SEAL W/BR			
SW 5TH ST	SW FALL ST	SW WOODS ST	SW5THST	010	302	35	10,570	R	AC	87	69	78	\$7,316	16,960	SLURRY SEAL W/BR			
SW ANGLE ST	PAVEMENT CHANGE @ 9TH ST	PAVEMENT CHANGE	SWANGLS T	020	297	34	10,098	R	AC	86	67	76	\$6,989	16,767	SLURRY SEAL W/BR			
SW HATFIELD DR	SW BAY BD	SW 10TH ST	SWHATFD R	010	1,038	40	41,520	C	AC	93	68	78	\$28,737	16,458	SLURRY SEAL W/BR			
												Treatment Total		\$255,844				
NE 56TH ST	NE EVERGREEN	NE 57TH ST	NE56THST	040	511	35	17,885	R	AC	73	69	78	\$19,256	13,086	CHIP SEAL W/BR			
NE 7TH ST	NE ILER ST	NE JEFFERIES PL	NE7THST	030	1,073	36	38,628	R	AC	73	69	78	\$41,588	13,082	CHIP SEAL W/BR			
NW OCEANVIEW DR	AGATE BEACH STATE WAYSIDE	O C HWY	NWOCEAD R	040	2,127	22	46,794	C	AC/AC	74	65	75	\$50,380	13,620	CHIP SEAL W/BR			
SE 2ND ST	SE FOGARTY ST	W END	SE2NDST	040	305	36	10,980	R	ST	62	61	100	\$11,822	15,637	CHIP SEAL W/BR			
SE ELLIS ST	SE 44TH ST	SE 43RD ST	SEELLIST	010	287	15	4,305	R	ST	61	61	100	\$4,635	15,637	CHIP SEAL W/BR			
SE GENEVA ST	SE 44TH ST	SE 43RD ST	SEGENES T	010	298	15	4,470	R	ST	61	61	100	\$4,813	15,637	CHIP SEAL W/BR			
YAQUINA BAY RD	SE BAY BD	CITY LIMITS	YQBAYRD	010	1,482	34	50,388	A	AC	80	66	76	\$54,250	15,544	CHIP SEAL W/BR			
												Treatment Total		\$186,744				
NE 47TH ST	O C HWY	END OF ROAD	NE47THST	010	227	21	4,767	R	AC	76	73	82	\$3,300	22,578	CHIP SEAL			
NE DEER LN	NE 60TH	END OF ROAD	NEDEERL N	020	786	32	25,152	R	AC	78	76	84	\$17,409	24,169	CHIP SEAL			
NW 25TH ST	NW OCEANVIEW DR	NW PACIFIC ST	NW25THS T	030	209	25	5,225	R	AC	81	73	82	\$3,617	17,148	CHIP SEAL			
NW MEANDER ST	NW 54TH ST	END	NWMEANS T	010	50	16	800	R	AC	51	82	89	\$554	15,564	CHIP SEAL			

** - Treatment from Project Selection

Scenarios Criteria:

Scenarios - Sections Selected for Treatment

Interest: 3.00%

Inflation: 3.00%

Printed: 01/21/2019

Scenario: S2: Funding Level \$500K/yr

Year: 2030

Street Name	Begin Location	End Location	Street ID	Section ID	Length	Width	Area	FC	Surf Type	Current PCI	Treatment		Cost	Rating	Treatment
											PCI Before	PCI After			
SE MOORE DR	SE BAY BD	VIEW	SEMOORD R	010	1,113	40	44,520	A	AC	59	81	88	\$30,814	28,220	CHIP SEAL
												Treatment Total	\$55,694		
NE 4TH ST	O C HWY	NE EADS ST	NE4THST	010	1,619	40	64,760	R	AC	81	71	74	\$412	524,126	SEAL CRACKS
NW 14TH ST	NW SPRING ST	NW THOMPSON ST	NW14THS T	010	212	23	4,876	R	AC	57	87	88	\$5	1,493,757	SEAL CRACKS
NW 21ST ST	NW OCEANVIEW DR	PARKING LOT	NW21STS T	020	152	16	2,432	R	AC	86	76	78	\$13	572,976	SEAL CRACKS
NW 3RD ST	O C HWY	NW HRUBERT ST	NW3RDST	010	1,305	34	44,370	C	AC/AC	91	79	81	\$194	787,411	SEAL CRACKS
NW 3RD ST	NW HURBERT ST	NW COAST ST	NW3RDST	020	631	38	23,978	C	AC/AC	85	76	79	\$125	758,052	SEAL CRACKS
NW 55TH ST	O C HWY	BEGIN GRAVEL	NW55THS T	010	197	25	4,925	C	AC	61	84	86	\$12	1,018,725	SEAL CRACKS
SE 4TH ST	SE FOGARTY ST	SE HARNEY ST	SE4THST	010	604	40	24,160	C	AC/AC	92	79	81	\$105	789,188	SEAL CRACKS
SE BAY BV	SE MOORE DR	PAVEMENT CHANGE	SEBAYBV	020	449	34	15,266	A	AC	68	70	73	\$101	931,308	SEAL CRACKS
SE FERRY SLIP RD	SE 30TH ST	SE MARINE SCIENCE DR	SEFERRSL	020	1,738	44	76,472	A	AC	68	70	73	\$503	931,308	SEAL CRACKS
SW LEE ST	SW 9TH ST	END OF ROAD	SWLEEST	020	663	21	13,923	R	AC	81	71	74	\$89	524,020	SEAL CRACKS
												Treatment Total	\$1,559		
Year 2030 Area Total							898,716	Year 2030 Total		\$499,841					

Year: 2031

Street Name	Begin Location	End Location	Street ID	Section ID	Length	Width	Area	FC	Surf Type	Current PCI	Treatment		Cost	Rating	Treatment
											PCI Before	PCI After			
NE 55TH ST	W END	NE LUCKY GAP ST	NE55THST	010	231	13	3,003	R	AC	61	48	100	\$24,976	5,844	2" MILL AND OVERLAY W/BR
NW AZALEA ST	NW 55TH ST	GATE	NWAZALS T	010	494	11	5,434	R	AC	61	48	100	\$45,195	5,845	2" MILL AND OVERLAY W/BR

** - Treatment from Project Selection

Scenarios - Sections Selected for Treatment

Interest: 3.00%

Inflation: 3.00%

Printed: 01/21/2019

Scenario: S2: Funding Level \$500K/yr

Year: 2031

Street Name	Begin Location	End Location	Street ID	Section ID	Length	Width	Area	FC	Surf Type	Current PCI	Treatment		Cost	Rating	Treatment
											PCI Before	PCI After			
SE 10TH ST	S PINE ST	SE 2ND ST	SE10THST	010	479	40	19,160	R	AC	68	42	100	\$159,353	6,067	2" MILL AND OVERLAY W/BR
												Treatment Total	\$229,524		
NE BENTON ST	NE 32ND ST	NE 35TH ST	NEBENTS T	030	670	32	21,440	R	AC	74	69	78	\$15,285	20,089	SLURRY SEAL W/BR
NE JEFFERIES CT	NE 7TH ST	N END	NEJEFFCT	010	553	34	18,802	R	AC	89	69	78	\$13,404	16,462	SLURRY SEAL W/BR
NE LAUREL ST	NE 6TH ST	END OF ROAD	NELAURS T	010	538	30	16,140	R	AC	88	68	77	\$11,506	16,401	SLURRY SEAL W/BR
NW HURBERT ST	NW 10TH ST	NW 12TH ST	NWHURBS T	050	616	39	24,024	R	AC	74	69	78	\$17,127	20,082	SLURRY SEAL W/BR
SE MARINE SCIENCE DR	O C HWY	HATFIELD MARINE SCIENCE CENTER	SEMARISC	010	2,118	28	59,304	A	AC	85	69	78	\$42,277	23,933	SLURRY SEAL W/BR
SW 4TH ST	SW ELIZABETH ST	SW 2ND ST	SW4THST	010	945	22	20,790	R	AC	89	69	78	\$14,821	16,462	SLURRY SEAL W/BR
SW 8TH ST	SW BAYLESS ST	SW BAY ST	SW8THST	020	316	37	11,692	R	AC	74	69	78	\$8,335	20,078	SLURRY SEAL W/BR
												Treatment Total	\$122,755		
NW NYE ST	NW 11TH ST	NW 15TH ST	NWNYEST	030	1,294	39	50,466	C	AC/AC	77	69	78	\$55,964	13,697	CHIP SEAL W/BR
SE 3RD ST	SE FOGARTY ST	END OF ROAD	SE3RDST	010	579	24	13,896	R	AC	72	66	76	\$15,410	12,056	CHIP SEAL W/BR
SE DOUGLAS ST	E OLIVE ST	SE 1ST ST	SEDOUGS T	010	239	40	9,560	R	AC	74	69	78	\$10,602	12,907	CHIP SEAL W/BR
												Treatment Total	\$81,976		
NE 33RD ST	CDS	NE BENTON ST	NE33RDST	010	348	32	11,136	R	AC	77	74	82	\$7,939	22,368	CHIP SEAL
NE 70TH DR	NE 70TH ST	END OF ROAD	NE70THDR	010	628	32	20,096	R	AC	77	74	82	\$14,327	22,368	CHIP SEAL
NE AVERY ST	NE 4TH ST	NE 5TH ST	NEAVERS T	020	234	40	9,360	R	AC	75	71	80	\$6,673	20,815	CHIP SEAL
NW 44TH ST	O C HWY	END OF ROAD	NW44THS T	010	89	20	1,780	R	AC	82	72	80	\$1,269	16,624	CHIP SEAL
NW OCEANVIEW DR	NW 17TH ST	NW EDENVIEW WY	NWOCEAD R	020	1,579	26	41,054	C	AC/AC	90	84	91	\$29,267	25,780	CHIP SEAL

** - Treatment from Project Selection

Scenarios Criteria:

Scenarios - Sections Selected for Treatment

Interest: 3.00%

Inflation: 3.00%

Printed: 01/21/2019

Scenario: S2: Funding Level \$500K/yr

Year: 2031

Street Name	Begin Location	End Location	Street ID	Section ID	Length	Width	Area	FC	Surf Type	Current PCI	Treatment		Cost	Rating	Treatment
											PCI Before	PCI After			
SE VIEW CT	SE VIEW DR	END OF ROAD	SEVIEWCT	010	149	34	5,066	R	AC	93	71	80	\$3,612	16,628	CHIP SEAL
Treatment Total													\$63,087		
NE 10TH CT	NE AVERY ST	NE EADS ST	NE10THCT	020	1,368	39	53,352	R	AC	79	84	86	\$171	945,346	SEAL CRACKS
NE 17TH CT	O C HWY	BEGIN GRAVEL	NE17THCT	010	273	18	4,914	R	AC	69	72	75	\$32	577,640	SEAL CRACKS
NE 3RD ST	O C HWY	NE COOS ST	NE3RDST	010	831	23	19,113	R	AC	68	71	73	\$128	549,062	SEAL CRACKS
NE 58TH CT	NE EVERGREEN LN	END OF ROAD	NE58THCT	010	250	17	4,250	R	AC	78	83	85	\$15	899,803	SEAL CRACKS
NE 61ST ST	NE DEER LN	NE EVERGREE LN	NE61STST	010	457	35	15,995	R	AC	83	72	74	\$104	510,813	SEAL CRACKS
NE AVERY ST	O C HWY	NE 73RD ST	NEAVERS T	070	1,420	24	34,080	C	AC/AC	83	71	73	\$221	617,685	SEAL CRACKS
NE BENTON PL	NE 71ST ST	END	NEBENTPL	010	149	33	4,917	R	AC	86	75	77	\$29	544,445	SEAL CRACKS
NE CRESTVIEW CT	NE CRESTVIEW PL	END OF ROAD	NECRESC T	010	133	29	3,857	R	AC	82	71	73	\$26	500,786	SEAL CRACKS
NE DOUGLAS ST	NE 4TH ST	NE 8TH ST	NEDOUGS T	020	1,035	39	40,365	R	AC	68	71	73	\$270	549,062	SEAL CRACKS
NE DOUGLAS ST	NE 11ST ST	NE 12TH ST	NEDOUGS T	060	221	39	8,619	R	AC	82	71	73	\$58	500,786	SEAL CRACKS
NE ECHO CT	END OF ROAD	NE 71ST ST	NEECHOC T	010	156	26	4,056	R	AC	68	71	73	\$28	549,062	SEAL CRACKS
NE ILER ST	2809 NE ILER ST	NE LAKEWOOD DR	NEILERST	020	321	36	11,556	R	AC	70	73	76	\$71	608,001	SEAL CRACKS
NW 16TH ST	NW NYE ST	NW OCEANVIEW DR	NW16THS T	030	424	23	9,752	R	AC	80	86	87	\$29	982,417	SEAL CRACKS
NW 19TH ST	O C HWY	207 NW 19TH ST	NW19THS T	010	259	28	7,252	R	AC	79	84	86	\$24	945,192	SEAL CRACKS
NW 3RD ST	NW CLIFF ST	END	NW3RDST	040	147	40	5,880	R	AC	69	72	75	\$38	577,216	SEAL CRACKS
NW 45TH ST	O C HWY	END OF ROAD	NW45THS T	010	111	16	1,776	R	AC	79	84	86	\$6	945,192	SEAL CRACKS
NW 7TH ST	NW NYE ST	E END	NW7THST	010	307	30	9,210	R	AC	80	86	87	\$27	982,417	SEAL CRACKS

** - Treatment from Project Selection

Scenarios Criteria:

Scenarios - Sections Selected for Treatment

Interest: 3.00%

Inflation: 3.00%

Printed: 01/21/2019

Scenario: S2: Funding Level \$500K/yr

Year: 2031

Street Name	Begin Location	End Location	Street ID	Section ID	Length	Width	Area	FC	Surf Type	Current PCI	Treatment		Cost	Rating	Treatment			
											PCI Before	PCI After						
NW AGATE WY	NW GILBERT WAY	NW LIGHTHOUSE DR	NWAGATW Y	010	377	30	11,310	R	AC	79	84	86	\$37	945,192	SEAL CRACKS			
NW MEANDER ST	NW 54TH ST	NW 56TH ST	NWMEANS T	020	488	21	10,248	R	AC	83	72	74	\$67	510,746	SEAL CRACKS			
NW PACIFIC PL	NW OCEANVIEW DR	END OF ROAD	NWPACIPL	010	668	35	23,380	R	AC	82	71	73	\$157	500,575	SEAL CRACKS			
SE 1ST ST	SE AVERY ST	E END	SE1STST	010	1,210	40	48,400	R	AC	83	72	74	\$313	510,709	SEAL CRACKS			
SE HARBOR CRESCENT DR	SE BAY BD	SE BAY BD	SEHARBC R	010	865	21	18,165	R	AC	69	72	75	\$117	576,934	SEAL CRACKS			
SW 30TH ST	PAVEMENT CHANGE	END	SW30THS T	020	288	36	10,368	R	AC	90	83	84	\$38	738,149	SEAL CRACKS			
SW ANGLE ST	PAVEMENT CHANGE	SW 12TH ST	SWANGLS T	030	218	21	4,578	R	AC	83	72	74	\$30	510,709	SEAL CRACKS			
SW BAYLEY ST	SW 7THBST	SW 10TH ST PAVEMENT CHANGE	SWBAYLS T	010	877	40	35,080	R	AC	83	72	74	\$227	510,709	SEAL CRACKS			
												Treatment Total		\$2,263				
Year 2031 Area Total							762,676	Year 2031 Total				\$499,605						

Year: 2032

Street Name	Begin Location	End Location	Street ID	Section ID	Length	Width	Area	FC	Surf Type	Current PCI	Treatment		Cost	Rating	Treatment			
											PCI Before	PCI After						
NE 52ND ST	O C HWY	END OF ROAD	NE52NDST	010	304	27	8,208	C	AC	76	46	100	\$70,314	6,757	2" MILL AND OVERLAY W/BR			
NW LAKE ST	NW 10TH ST	NW 11TH ST	NWLAKES T	020	300	35	10,500	R	AC	61	46	100	\$89,948	5,769	2" MILL AND OVERLAY W/BR			
												Treatment Total		\$160,262				
NE 20TH ST	O C HWY	NE CRESTVIEW DR	NE20THST	010	1,046	39	40,794	C	AC/AC	78	68	78	\$29,954	20,502	SLURRY SEAL W/BR			
NE 3RD ST	NEC EADS ST	NE HARNEY ST	NE3RDST	030	987	44	43,428	C	AC/AC	80	61	71	\$31,888	16,205	SLURRY SEAL W/BR			

** - Treatment from Project Selection

Scenarios Criteria:

Scenarios - Sections Selected for Treatment

Interest: 3.00%

Inflation: 3.00%

Printed: 01/21/2019

Scenario: S2: Funding Level \$500K/yr

Year: 2032

Street Name	Begin Location	End Location	Street ID	Section ID	Length	Width	Area	FC	Surf Type	Current PCI	Treatment		Cost	Rating	Treatment			
											PCI Before	PCI After						
NE AVERY ST	NE 33RD ST	NE 35TH ST	NEAVERS T	060	554	32	17,728	R	AC	75	69	78	\$13,018	19,843	SLURRY SEAL W/BR			
NE DOUGLAS ST	NE 32ND ST	NE 35TH ST	NEDOUGS T	080	714	32	22,848	R	AC	75	69	78	\$16,777	19,843	SLURRY SEAL W/BR			
NE HARNEY ST	NE 3RD ST	NE 7TH ST	NEHARNS T	040	948	53	50,244	A	AC	78	60	70	\$36,893	21,432	SLURRY SEAL W/BR			
SE 4TH ST	SE FOGARTY ST	W END	SE4THST	020	357	29	10,353	R	AC	92	69	78	\$7,602	15,998	SLURRY SEAL W/BR			
SE 5TH ST	PAVEMENT CHANGE	SE MOORE DR	SE5THST	020	583	36	20,988	R	AC	92	69	78	\$15,411	15,998	SLURRY SEAL W/BR			
SE COOS ST	NE 2ND ST	NE 3RD ST	SECOOSS T	020	395	40	15,800	R	AC	92	69	79	\$11,602	16,041	SLURRY SEAL W/BR			
SE CRESCENT PL	SE CRESCENT DR	END OF ROAD	SECRESP L	010	523	24	12,552	R	AC	91	69	78	\$9,217	15,939	SLURRY SEAL W/BR			
SE NIEMI CT	YAQUINA BAY RD	END OF ROAD	SENIEMCT	010	159	16	2,544	R	AC	91	69	78	\$1,868	15,939	SLURRY SEAL W/BR			
SE RUNNING SPRINGS CT	SE RUNNING SPRINGS ST	CDS	SERUNNC T	010	181	24	4,344	R	AC	92	69	79	\$3,190	16,041	SLURRY SEAL W/BR			
SE RUNNING SPRINGS ST	YAQUINA BAY RD	END OF RAD	SERUNNS T	010	1,199	24	28,776	R	AC	92	69	79	\$21,130	16,041	SLURRY SEAL W/BR			
SW BAY BV	SW 13TH ST	SE EADS ST	SWBAYBV	010	2,654	36	95,544	C	AC/AC	80	61	72	\$70,155	16,252	SLURRY SEAL W/BR			
												Treatment Total		\$268,705				
NW 8TH ST	NW COAST ST	NW SPRING ST	NW8THST	030	322	36	11,592	C	AC	60	79	87	\$8,512	19,601	CHIP SEAL			
NW LEE ST	NW 6TH ST	NW 8TH ST	NWLEEST	030	614	29	17,806	R	AC	77	72	81	\$13,075	21,368	CHIP SEAL			
SE BAY BV	SE EADS ST	SE MOORE DR	SEBAYBV	010	1,647	38	62,586	A	AC	93	72	81	\$45,955	23,665	CHIP SEAL			
												Treatment Total		\$67,542				
NE 15TH ST	O C HWY	END OF PARKING LOT	NE15THST	010	149	23	3,427	R	AC	88	75	78	\$20	532,127	SEAL CRACKS			
NE 31ST ST	O C HWY	NE 32 ST	NE31STST	010	207	36	7,452	C	AC	58	81	83	\$30	775,337	SEAL CRACKS			
NE 58TH ST	NE DEER LN	NE EVERGREEN LN	NE58THST	010	260	33	8,580	R	AC	78	82	84	\$34	864,248	SEAL CRACKS			
NE 59TH ST	NE DEER LN	END OF ROAD	NE59THST	010	612	34	20,808	R	AC	71	73	76	\$132	599,502	SEAL CRACKS			

** - Treatment from Project Selection

Scenarios Criteria:

Scenarios - Sections Selected for Treatment

Interest: 3.00%

Inflation: 3.00%

Printed: 01/21/2019

Scenario: S2: Funding Level \$500K/yr

Year: 2032

Street Name	Begin Location	End Location	Street ID	Section ID	Length	Width	Area	FC	Surf Type	Current PCI	Treatment		Cost	Rating	Treatment
											PCI Before	PCI After			
NE 60TH CT	NE DEER LN	NE EVERGREEN LN	NE60THCT	010	378	35	13,230	R	AC	84	71	74	\$90	492,597	SEAL CRACKS
NE 6TH ST	NE 7TH ST	END OF ROAD	NE6THST	020	946	33	31,218	R	AC	71	73	76	\$197	599,349	SEAL CRACKS
NE 71ST PL	NE 71ST ST	END OF ROAD	NE71STPL	010	481	34	16,354	R	AC	78	82	84	\$64	864,248	SEAL CRACKS
NE 7TH ST	O C HWY	NE EADS ST	NE7THST	010	1,629	39	63,531	R	AC	71	73	76	\$401	599,502	SEAL CRACKS
NE 9TH ST	O C HWY	NE AVERY ST	NE9THST	010	341	19	6,479	R	AC	84	71	74	\$44	492,597	SEAL CRACKS
NE CRESTVIEW PL	END OF ROAD	NE 20TH ST	NECRESP L	010	985	29	28,565	R	AC	84	71	74	\$194	492,597	SEAL CRACKS
NE DOUGLAS ST	CORVALLIS NEWPORT HWY	NE 2ND ST	NEDOUGS T	010	466	40	18,640	R	AC	70	72	74	\$124	567,777	SEAL CRACKS
NE NEWPORT HEIGHTS DR	NE POLK DR	END OF ROAD	NENEWPH E	020	3,784	24	90,816	R	AC	85	72	75	\$597	498,940	SEAL CRACKS
NW 19TH ST	NW OCEANVIEW DR	END	NW19THS T	030	217	35	7,595	R	AC	84	71	74	\$52	492,392	SEAL CRACKS
NW 21ST ST	NW EDENVIEW WAY	NW NYE ST	NW21STS T	010	164	23	3,772	R	AC	84	71	74	\$26	492,392	SEAL CRACKS
NW 43RD ST	O C HWY	END OF ROAD	NW43RDS T	010	176	14	2,464	R	AC	86	73	75	\$16	512,413	SEAL CRACKS
NW ALPINE ST	NW 6TH ST	BEGIN GRAVEL	NWALPIST	030	101	19	1,919	R	AC	78	82	84	\$8	863,680	SEAL CRACKS
NW PACIFIC ST	NW 25TH ST	NW 27TH ST	NWPACIST	020	428	23	9,844	R	AC	78	82	84	\$38	863,872	SEAL CRACKS
SE 1ST PL	SE 1ST ST	CDS	SE1STPL	010	153	34	5,202	R	AC	77	81	83	\$22	824,446	SEAL CRACKS
SE MARINE CT	SE MARINE DR	END OF ROAD	SEMARICT	010	283	14	3,962	R	AC	89	76	78	\$23	542,458	SEAL CRACKS
SE VISTA CT	SE VISTA DR	END OF ROAD	SEVISTCT	010	135	13	1,755	R	AC	89	76	78	\$10	542,458	SEAL CRACKS
SW 10TH ST	SW LEE ST	S PINE ST	SW10THS T	050	793	26	20,618	R	AC	84	71	74	\$141	492,263	SEAL CRACKS
SW 11TH ST	SW FALL ST	SW ALDER ST	SW11THST	040	262	16	4,192	R	AC	77	81	83	\$18	824,446	SEAL CRACKS
SW 8TH ST	SW GOVERNMENT ST	SW BAYLESS	SW8THST	010	683	26	17,758	R	AC	84	71	74	\$121	491,338	SEAL CRACKS
SW ELIZABETH ST	SW CASE ST	SW GOVERNMENT ST	SWELIZST	010	1,589	39	61,971	R	AC	85	72	75	\$408	499,016	SEAL CRACKS

** - Treatment from Project Selection

Scenarios Criteria:

Scenarios - Sections Selected for Treatment

Interest: 3.00%

Inflation: 3.00%

Printed: 01/21/2019

Scenario: S2: Funding Level \$500K/yr

Year: 2032

Street Name	Begin Location	End Location	Street ID	Section ID	Length	Width	Area	FC	Surf Type	Current PCI	Treatment		Cost	Rating	Treatment
											PCI Before	PCI After			
SW GOVERNMENT ST	PAVEMENT CHANGE	W END	SWGOVES T	020	311	23	7,153	R	AC	70	72	74	\$48	567,503	SEAL CRACKS
SW MINNIE ST	O C HWY	W END	SWMINNS T	020	905	24	21,720	R	AC	79	84	85	\$77	907,189	SEAL CRACKS
												Treatment Total	\$2,935		
							Year 2032 Area Total	955,660				Year 2032 Total	\$499,444		

Year: 2033

Street Name	Begin Location	End Location	Street ID	Section ID	Length	Width	Area	FC	Surf Type	Current PCI	Treatment		Cost	Rating	Treatment
											PCI Before	PCI After			
NE 56TH ST	NE LUCKY GAP ST	END OF ROAD	NE56THST	030	212	18	3,816	R	AC	61	43	100	\$33,671	5,681	2" MILL AND OVERLAY W/BR
SE FOGARTY ST	SE 4TH ST	SW BAY BD	SEFOGAS T	020	412	40	16,480	C	AC	77	44	100	\$145,411	6,630	2" MILL AND OVERLAY W/BR
												Treatment Total	\$179,082		
NE 33RD DR	CDS	NE AVERY ST	NE33RDD R	010	343	14	4,802	R	AC	93	68	77	\$3,632	15,459	SLURRY SEAL W/BR
NW QUARRY COVE	NW LIGHTHOUSE DR	PARKING LOT	NWQUARC V	010	1,075	34	36,550	R	AC	93	68	77	\$27,643	15,460	SLURRY SEAL W/BR
SE 43RD ST	SE HARBORTON ST	W END	SE43RDST	010	437	27	11,799	R	AC	93	68	77	\$8,924	15,460	SLURRY SEAL W/BR
SE GRANT ST	SE 5TH ST	N END	SEGRANS T	010	246	24	5,904	R	AC	93	68	77	\$4,466	15,460	SLURRY SEAL W/BR
SE SPRUCE WY	SE VIEW DR	END OF ROAD	SESPRUW Y	010	617	28	17,276	R	AC	93	68	77	\$13,066	15,459	SLURRY SEAL W/BR
SE VIEW DR	SE MOORE DR	SE SPRUCE WAY	SEVIEWD R	010	204	36	7,344	R	AC	82	69	79	\$5,555	15,571	SLURRY SEAL W/BR
SW 27TH ST	SW COHO ST	SW ABALONE ST	SW27THS T	010	573	25	14,325	R	AC	93	68	77	\$10,834	15,456	SLURRY SEAL W/BR
SW ABALONE ST	O C HWY	O C HWY	SWABALS T	010	2,592	26	67,392	A	AC	84	61	72	\$50,969	20,654	SLURRY SEAL W/BR

** - Treatment from Project Selection

Scenarios Criteria:

Scenarios - Sections Selected for Treatment

Interest: 3.00%

Inflation: 3.00%

Printed: 01/21/2019

Scenario: S2: Funding Level \$500K/yr

Year: 2033

Street Name	Begin Location	End Location	Street ID	Section ID	Length	Width	Area	FC	Surf Type	Current PCI	Treatment		Cost	Rating	Treatment
											PCI Before	PCI After			
SW BRANT ST	SW30TH ST	SW 26TH ST	SWBRANS T	010	1,076	22	23,672	R	AC	93	69	78	\$17,904	15,473	SLURRY SEAL W/BR
SW SMITH CT	SW WOODS CT	END OF ROAD	SWSMITC T	010	397	13	5,161	R	AC	93	68	77	\$3,904	15,460	SLURRY SEAL W/BR
												Treatment Total	\$146,897		
SE BAY BV	SE MOORE DR	PAVEMENT CHANGE	SEBAYBV	020	449	34	15,266	A	AC	68	68	77	\$17,960	18,266	CHIP SEAL W/BR
SE FERRY SLIP RD	SE 30TH ST	SE MARINE SCIENCE DR	SEFERRSL	020	1,738	44	76,472	A	AC	68	68	77	\$89,967	18,266	CHIP SEAL W/BR
												Treatment Total	\$107,927		
NE 55TH ST	EVERGREEN LN	NE 54TH ST	NE55THST	030	551	34	18,734	R	AC	86	80	87	\$14,169	20,732	CHIP SEAL
NW 15TH ST	O C HWY	NW NYE ST	NW15THS T	010	603	35	21,105	C	AC	53	72	81	\$15,962	20,336	CHIP SEAL
NW 3RD ST	NW HURBERT ST	NW COAST ST	NW3RDST	020	631	38	23,978	C	AC/AC	85	74	82	\$18,135	20,737	CHIP SEAL
NW 42ND ST	O C HWY	END OF ROAD	NW42NDS T	010	140	11	1,540	R	AC	48	76	84	\$1,165	16,311	CHIP SEAL
NW 54TH PL	NW MEANDER ST	END OF ROAD	NW54THP L	010	222	18	3,996	R	AC	54	78	85	\$3,023	16,016	CHIP SEAL
NW 55TH ST	O C HWY	BEGIN GRAVEL	NW55THS T	010	197	25	4,925	C	AC	61	81	88	\$3,725	17,974	CHIP SEAL
NW ALPINE ST	NW BEACH ST	BEGIN GRAVEL	NWALPIST	010	118	17	2,006	R	AC	51	76	84	\$1,518	16,311	CHIP SEAL
SE WADE WY	SE VISTA DR	N END	SEWADEW Y	010	331	12	3,972	R	AC	49	76	84	\$3,005	16,311	CHIP SEAL
												Treatment Total	\$60,702		
NE 10TH ST	O C HWY	E END	NE10THST	010	985	40	39,400	R	AC	72	73	76	\$256	591,066	SEAL CRACKS
NE 20TH PL	NE CRESTVIEW DR	END OF ROAD	NE20THPL	010	1,029	35	36,015	R	AC	86	72	74	\$250	480,243	SEAL CRACKS
NE 54TH ST	EVERGREEN LN	NE 55TH ST	NE54THST	020	801	34	27,234	R	AC	86	72	74	\$189	480,243	SEAL CRACKS
NE 57TH ST	NE EVERGREEN	NE 56TH ST	NE57THST	030	240	35	8,400	R	AC	86	72	74	\$59	480,243	SEAL CRACKS
NE 62ND ST	NE DEER LN	END OF ROAD	NE62NDST	010	676	35	23,660	R	AC	86	72	74	\$164	480,243	SEAL CRACKS

** - Treatment from Project Selection

Scenarios Criteria:

Scenarios - Sections Selected for Treatment

Interest: 3.00%

Inflation: 3.00%

Printed: 01/21/2019

Scenario: S2: Funding Level \$500K/yr

Year: 2033

Street Name	Begin Location	End Location	Street ID	Section ID	Length	Width	Area	FC	Surf Type	Current PCI	Treatment		Cost	Rating	Treatment
											PCI Before	PCI After			
NE 71ST ST	NE 71ST PL	NE ECHO ST	NE71STST	020	1,117	25	27,925	R	AC	86	72	74	\$194	480,243	SEAL CRACKS
NE 73RD ST	O C HWY	94' PAST NE AVERY	NE73RDST	010	664	22	14,608	R	AC	86	72	74	\$102	480,243	SEAL CRACKS
NE 8TH ST	O C HWY	NE DUGLAS ST	NE8THST	010	1,242	36	44,712	R	AC	72	73	76	\$290	591,066	SEAL CRACKS
NE 9TH ST	END OF ROAD	NE EADS	NE9THST	050	199	27	5,373	R	AC	86	72	74	\$38	480,243	SEAL CRACKS
NE AVERY ST	NE 6TH ST	NE 7TH ST	NEAVERS T	040	226	40	9,040	R	AC	86	72	74	\$63	480,243	SEAL CRACKS
NE FOGARTY ST	NE 12TH ST	NE BIG CREEK RD	NEFOGAS T	030	237	67	15,879	R	AC	86	72	74	\$110	480,243	SEAL CRACKS
NE LAKEWOOD DR	NE HARNEY ST	NE LISI PL	NELAKED R	010	1,686	36	60,696	R	AC	86	72	74	\$420	480,223	SEAL CRACKS
NE SHELL WORLD PL	S END	NE 54TH ST	NESHELL WO	010	392	16	6,272	R	AC	86	72	74	\$44	480,223	SEAL CRACKS
NW 10TH ST	NW LAKE ST	NW SPRINGS ST	NW10THS T	010	641	38	24,358	R	AC	86	72	74	\$169	480,223	SEAL CRACKS
NW 11TH ST	NW SPRING ST	W END/PARKING LOT	NW11THS T	020	366	24	8,784	R	AC	86	72	74	\$61	480,223	SEAL CRACKS
NW 15TH ST	NW OCEANVIEW ST	NW SPRING ST	NW15THS T	030	476	20	9,520	R	AC	86	72	74	\$66	480,243	SEAL CRACKS
NW 16TH ST	O C HWY	NW GROVE ST	NW16THS T	010	635	26	16,510	R	AC	86	72	74	\$115	480,188	SEAL CRACKS
NW 18TH ST	W END	E END	NW18THS T	020	214	17	3,638	R	AC	86	72	74	\$26	480,188	SEAL CRACKS
NW 1ST ST	NW NYE ST	PARKING LOT	NW1STST	020	296	29	8,584	R	AC	86	72	74	\$60	480,188	SEAL CRACKS
NW 21ST PL	NW OCEANVIEW DR	W END	NW21STPL	010	169	28	4,732	R	AC	86	72	74	\$33	480,188	SEAL CRACKS
NW 22ND ST	NW PACIFIC ST	NW OCEANVIEW SR	NW22NDS T	010	199	21	4,179	R	AC	86	72	74	\$29	480,188	SEAL CRACKS
NW 27TH ST	NW OCEANVIEW DR	NW PACIFIC ST	NW27THS T	010	227	25	5,675	R	AC	86	72	74	\$40	480,188	SEAL CRACKS

** - Treatment from Project Selection

Scenarios Criteria:

Scenarios - Sections Selected for Treatment

Interest: 3.00%

Inflation: 3.00%

Printed: 01/21/2019

Scenario: S2: Funding Level \$500K/yr

Year: 2033

Street Name	Begin Location	End Location	Street ID	Section ID	Length	Width	Area	FC	Surf Type	Current PCI	Treatment		Cost	Rating	Treatment
											PCI Before	PCI After			
NW 48TH ST	O C HWY	END OF ROAD	NW48THS T	010	244	24	5,856	R	AC	72	73	76	\$38	590,656	SEAL CRACKS
NW 49TH ST	O C HWY	NW GILBERT WAY	NW49THS T	010	91	26	2,366	R	AC	86	72	74	\$17	480,188	SEAL CRACKS
NW 55TH ST	NW PINERY ST	NW MEANDER ST	NW55THS T	030	443	19	8,417	R	AC	86	72	74	\$59	480,188	SEAL CRACKS
NW 58TH ST	O C HWY	121 NW 58TH ST	NW58THS T	010	318	36	11,448	R	AC	86	72	74	\$80	480,188	SEAL CRACKS
NW 66TH DR	O C HWY	NW SCHOONER CIR	NW66THD R	010	464	26	12,064	R	AC	86	72	74	\$84	480,188	SEAL CRACKS
NW 6TH ST	NW COAST ST	NW ALPINE ST	NW6THST	030	197	35	6,895	R	AC	86	72	74	\$48	480,188	SEAL CRACKS
NW BIGGS ST	NW 56TH ST	NW 58TH ST	NWBIGGS T	010	502	22	11,044	R	AC	86	72	74	\$77	480,188	SEAL CRACKS
NW CHEROKEE LN	NW 46TH ST	END OF ROAD	NWCHERL N	020	289	12	3,468	R	AC	86	72	74	\$25	480,188	SEAL CRACKS
NW COAST ST	NW 11TH ST	END OF PARKING LOT	NWCOASS T	050	98	36	3,528	R	AC	86	72	74	\$25	480,188	SEAL CRACKS
NW GLADYS ST	NW 60TH ST	E O P	NWGLADS T	020	249	17	4,233	R	AC	86	72	74	\$30	480,188	SEAL CRACKS
NW GROVE ST	NW 11TH ST	NW 12TH ST	NWGROVS T	030	285	38	10,830	R	AC	86	72	74	\$75	480,188	SEAL CRACKS
NW HIGH ST	NW 3RD ST	NW 6TH ST	NWHIGHS T	020	617	34	20,978	R	AC	86	72	74	\$146	480,188	SEAL CRACKS
NW HURBERT ST	W OLIVE ST	END OF ROAD	NWHURBS T	010	360	31	11,160	R	AC	86	72	74	\$78	480,208	SEAL CRACKS
NW LAKE ST	NW 15TH ST	NW 16TH ST	NWLAKES T	060	282	39	10,998	R	AC	86	72	74	\$77	480,188	SEAL CRACKS
NW NYE CT	NW NYE ST	END	NWNYECT	010	110	24	2,640	R	AC	86	72	74	\$19	480,188	SEAL CRACKS
NW NYE ST	NW 18TH ST	NW 19ST ST	NWNYEST	050	175	14	2,450	R	AC	86	72	74	\$17	480,188	SEAL CRACKS
NW NYE ST	NW 19TH ST	NW 21ST ST	NWNYEST	060	429	23	9,867	R	AC	86	72	74	\$69	480,188	SEAL CRACKS
NW PACIFIC ST	NW 22ND ST	END OF ROAD	NWPACIST	010	452	20	9,040	R	AC	86	72	74	\$63	480,188	SEAL CRACKS
SE 44TH ST	SE HARBORTON ST	END OF ROAD	SE44THST	010	325	22	7,150	R	AC	86	72	74	\$50	480,147	SEAL CRACKS

** - Treatment from Project Selection

Scenarios Criteria:

Scenarios - Sections Selected for Treatment

Interest: 3.00%

Inflation: 3.00%

Printed: 01/21/2019

Scenario: S2: Funding Level \$500K/yr

Year: 2033

Street Name	Begin Location	End Location	Street ID	Section ID	Length	Width	Area	FC	Surf Type	Current PCI	Treatment		Cost	Rating	Treatment		
											PCI Before	PCI After					
SE MARINE SCIENCE DR	HATFIELD MARINE SCIENCE CENTER	SCIENCE CENTER AFTER ROUND ABOUT	SEMARISC	020	1,002	28	28,056	A	AC	85	73	75	\$186	713,661	SEAL CRACKS		
SW ABBEY ST	O C HWY	PAVEMENT CHANGE	SWABBES T	030	176	40	7,040	R	AC	86	72	74	\$49	480,147	SEAL CRACKS		
SW BROOK ST	W OLIVE ST	SW 2ND ST	SWBROOS T	010	602	30	18,060	R	AC	86	72	74	\$125	480,188	SEAL CRACKS		
												Treatment Total		\$4,215			
							Year 2033 Area Total		999,297		Year 2033 Total		\$498,823				

Year: 2034

Street Name	Begin Location	End Location	Street ID	Section ID	Length	Width	Area	FC	Surf Type	Current PCI	Treatment		Cost	Rating	Treatment		
											PCI Before	PCI After					
SW CASE ST	O C HWY	SW ELIZABETH ST	SWCASES T	010	530	38	20,140	C	AC	85	44	100	\$183,036	6,442	2" MILL AND OVERLAY W/BR		
												Treatment Total		\$183,036			
NE 4TH ST	O C HWY	NE EADS ST	NE4THST	010	1,619	40	64,760	R	AC	81	67	77	\$50,447	14,929	SLURRY SEAL W/BR		
NE AVERY ST	O C HWY	NE 73RD ST	NEAVERS T	070	1,420	24	34,080	C	AC/AC	83	67	77	\$26,548	17,833	SLURRY SEAL W/BR		
SE AVERY ST	E OLIVE ST	SE 2ND ST	SEAVERST	010	456	38	17,328	C	AC	91	68	77	\$13,499	14,462	SLURRY SEAL W/BR		
SW 5TH ST	SW WOODS ST	N END	SW5THST	020	231	15	3,465	R	AC	84	69	78	\$2,700	15,073	SLURRY SEAL W/BR		
SW LEE ST	SW 9TH ST	END OF ROAD	SWLEEST	020	663	21	13,923	R	AC	81	67	77	\$10,846	14,926	SLURRY SEAL W/BR		
												Treatment Total		\$104,040			
NE 36TH ST	O C HWY	IST ENTRANCE TO LITTLE CREEK APTS	NE36THST	010	848	30	25,440	C	AC	47	69	78	\$30,827	12,460	CHIP SEAL W/BR		
SE BAY BV	PAVEMENT CHANGE	SE VISTA DR	SEBAYBV	030	1,064	34	36,176	A	AC	75	61	71	\$43,837	13,169	CHIP SEAL W/BR		
SW 10TH ST	SW ALDER ST	SW LEE ST	SW10THS T	040	730	32	23,360	R	ST	37	49	100	\$28,307	19,685	CHIP SEAL W/BR		

** - Treatment from Project Selection

Scenarios Criteria:

Scenarios - Sections Selected for Treatment

Interest: 3.00%

Inflation: 3.00%

Printed: 01/21/2019

Scenario: S2: Funding Level \$500K/yr

Year: 2034

Street Name	Begin Location	End Location	Street ID	Section ID	Length	Width	Area	FC	Surf Type	Current PCI	Treatment		Cost	Rating	Treatment
											PCI Before	PCI After			
SW GOVERNMENT ST	SW9TH ST	PAVEMENT CHANGE	SWGOVES T	010	459	18	8,262	R	ST	33	49	100	\$10,012	19,685	CHIP SEAL W/BR
												Treatment Total	\$112,983		
NE 48TH ST	O C HWY	END OF ROAD	NE48THST	010	114	20	2,280	R	AC	62	80	88	\$1,777	14,565	CHIP SEAL
NE 9TH ST	END GRAVEL	NE DOUGLAS ST	NE9THST	040	119	16	1,904	R	AC	86	71	80	\$1,484	15,195	CHIP SEAL
NW 13TH ST	NW OCEANVIEW DR	END	NW13THS T	030	151	14	2,114	R	AC	86	71	80	\$1,647	15,219	CHIP SEAL
NW 21ST ST	NW OCEANVIEW DR	PARKING LOT	NW21STS T	020	152	16	2,432	R	AC	86	72	80	\$1,895	15,211	CHIP SEAL
NW 3RD ST	O C HWY	NW HRUBERT ST	NW3RDST	010	1,305	34	44,370	C	AC/AC	91	75	83	\$34,564	19,719	CHIP SEAL
NW COTTAGE ST	W OLIVE ST	END OF ROAD	NWCOTTS T	010	341	31	10,571	R	AC	55	79	87	\$8,235	15,134	CHIP SEAL
NW ROCKY WY	NW LIGHTHOUSE DR	CHAIN	NWROCK WY	020	683	12	8,196	R	AC	55	80	88	\$6,385	14,565	CHIP SEAL
SE 4TH ST	SE FOGARTY ST	SE HARNEY ST	SE4THST	010	604	40	24,160	C	AC/AC	92	75	83	\$18,821	19,705	CHIP SEAL
SW 7TH ST	SW HURBERT ST	SW 2ND ST	SW7THST	040	588	40	23,520	C	AC	57	72	81	\$18,322	19,744	CHIP SEAL
SW ALDER ST	SW 10TH ST	SW 11THST	SWALDES T	020	206	20	4,120	R	AC	55	78	85	\$3,210	15,549	CHIP SEAL
												Treatment Total	\$96,340		
NE 47TH ST	O C HWY	END OF ROAD	NE47THST	010	227	21	4,767	R	AC	76	78	80	\$27	697,944	SEAL CRACKS
NE 56TH ST	NE EVERGREEN	NE 57TH ST	NE56THST	040	511	35	17,885	R	AC	73	73	76	\$120	585,303	SEAL CRACKS
NE 7TH ST	NE ILER ST	NE JEFFERIES PL	NE7THST	030	1,073	36	38,628	R	AC	73	73	76	\$258	584,904	SEAL CRACKS
NE DEER LN	NE 60TH	END OF ROAD	NEDEERL N	020	786	32	25,152	R	AC	78	80	82	\$118	783,418	SEAL CRACKS
NE JEFFRIES PL	NE 7TH DR	N END	NEJEFFPL	010	539	36	19,404	R	AC	73	73	76	\$130	584,769	SEAL CRACKS
NE NEWPORT HEIGHTS DR	NE YAQUINA HEIGHTS DR	NE POLK DR	NENEWPH E	010	1,555	26	40,430	R	AC	87	72	74	\$287	466,964	SEAL CRACKS

** - Treatment from Project Selection

Scenarios Criteria:

Scenarios - Sections Selected for Treatment

Interest: 3.00%

Inflation: 3.00%

Printed: 01/21/2019

Scenario: S2: Funding Level \$500K/yr

Year: 2034

Street Name	Begin Location	End Location	Street ID	Section ID	Length	Width	Area	FC	Surf Type	Current PCI	Treatment		Cost	Rating	Treatment		
											PCI Before	PCI After					
NW 25TH ST	NW OCEANVIEW DR	NW PACIFIC ST	NW25THS T	030	209	25	5,225	R	AC	81	75	77	\$33	500,684	SEAL CRACKS		
NW MEANDER ST	NW 54TH ST	END	NWMEANS T	010	50	16	800	R	AC	51	83	84	\$3	655,515	SEAL CRACKS		
NW OCEANVIEW DR	NW EDENVIEW WAY	AGATE BEACH STATE WAYSIDE	NWOCEAD R	030	2,081	23	47,863	C	AC/AC	91	88	88	\$25	5,532,938	SEAL CRACKS		
SE COLLEGE WY	SE HARBORTON ST	PARKING LOT	SECOLLW Y	010	804	22	17,688	R	AC	87	72	74	\$126	466,945	SEAL CRACKS		
SE HARBORTON ST	SE 43RD ST	END OF ROAD	SEHARBS T	010	1,157	34	39,338	R	AC	87	72	74	\$279	466,945	SEAL CRACKS		
SE MOORE DR	SE BAY BD	VIEW	SEMOORD R	010	1,113	40	44,520	A	AC	59	81	83	\$183	1,069,374	SEAL CRACKS		
SE PENTER LN	SE 2ND ST	END OF ROAD	SEPENTLN	010	650	18	11,700	R	AC	86	70	73	\$88	448,141	SEAL CRACKS		
SE VIEW DR	PAVEMENT CHANGE	SE 1ST ST	SEVIEWD R	030	400	32	12,800	R	AC	87	71	73	\$94	458,504	SEAL CRACKS		
SW 26TH ST	O C HWY	SW BRANT ST	SW26THS T	010	275	35	9,625	R	AC	87	72	74	\$69	466,945	SEAL CRACKS		
SW 3RD ST	SW 2ND ST	SW ELIZABETH ST	SW3RDST	010	450	25	11,250	R	AC	87	71	73	\$83	458,504	SEAL CRACKS		
SW 5TH ST	SW FALL ST	SW WOODS ST	SW5THST	010	302	35	10,570	R	AC	87	72	74	\$75	466,945	SEAL CRACKS		
SW ANGLE ST	PAVEMENT CHANGE @ 9TH ST	PAVEMENT CHANGE	SWANGLS T	020	297	34	10,098	R	AC	86	70	73	\$76	448,141	SEAL CRACKS		
												Treatment Total		\$2,074			
							Year 2034 Area Total		738,344				Year 2034 Total		\$498,473		

Year: 2035

Street Name	Begin Location	End Location	Street ID	Section ID	Length	Width	Area	FC	Surf Type	Current PCI	Treatment		Cost	Rating	Treatment
											PCI Before	PCI After			
SW 13TH ST	PAVEMENT CHANGE	N END	SW13THS T	020	174	36	6,264	R	AC	64	42	100	\$58,636	5,394	2" MILL AND OVERLAY W/BR

** - Treatment from Project Selection

Scenarios - Sections Selected for Treatment

Interest: 3.00%

Inflation: 3.00%

Printed: 01/21/2019

Scenario: S2: Funding Level \$500K/yr

										Treatment Total		\$58,636			
NE 17TH CT	O C HWY	BEGIN GRAVEL	NE17THCT	010	273	18	4,914	R	AC	69	69	78	\$3,943	16,336	SLURRY SEAL W/BR
NE 3RD ST	O C HWY	NE COOS ST	NE3RDST	010	831	23	19,113	R	AC	68	67	77	\$15,336	15,864	SLURRY SEAL W/BR
NE 61ST ST	NE DEER LN	NE EVERGREE LN	NE61STST	010	457	35	15,995	R	AC	83	68	77	\$12,834	14,542	SLURRY SEAL W/BR
NE CRESTVIEW CT	NE CRESTVIEW PL	END OF ROAD	NECRESC T	010	133	29	3,857	R	AC	82	67	76	\$3,095	14,426	SLURRY SEAL W/BR
NE DOUGLAS ST	NE 4TH ST	NE 8TH ST	NEDOUGS T	020	1,035	39	40,365	R	AC	68	67	77	\$32,387	15,864	SLURRY SEAL W/BR
NE DOUGLAS ST	NE 11ST ST	NE 12TH ST	NEDOUGS T	060	221	39	8,619	R	AC	82	67	76	\$6,916	14,426	SLURRY SEAL W/BR
NE ECHO CT	END OF ROAD	NE 71ST ST	NEECHOC T	010	156	26	4,056	R	AC	68	67	77	\$3,255	15,864	SLURRY SEAL W/BR
NW 3RD ST	NW CLIFF ST	END	NW3RDST	040	147	40	5,880	R	AC	69	69	78	\$4,718	16,329	SLURRY SEAL W/BR
NW COAST ST	W OLIVE ST	NW 6TH ST	NWCOASS T	010	1,317	40	52,680	C	AC	74	60	71	\$42,268	14,245	SLURRY SEAL W/BR
NW MEANDER ST	NW 54TH ST	NW 56TH ST	NWMEANS T	020	488	21	10,248	R	AC	83	68	77	\$8,223	14,540	SLURRY SEAL W/BR
NW PACIFIC PL	NW OCEANVIEW DR	END OF ROAD	NWPACIPL	010	668	35	23,380	R	AC	82	67	76	\$18,760	14,425	SLURRY SEAL W/BR
SE HARBOR CRESCENT DR	SE BAY BD	SE BAY BD	SEHARBC R	010	865	21	18,165	R	AC	69	69	78	\$14,575	16,324	SLURRY SEAL W/BR
SW ANGLE ST	PAVEMENT CHANGE	SW 12TH ST	SWANGLS T	030	218	21	4,578	R	AC	83	68	77	\$3,674	14,540	SLURRY SEAL W/BR
SW BAYLEY ST	SW 7THBST	SW 10TH ST PAVEMENT CHANGE	SWBAYLS T	010	877	40	35,080	R	AC	83	68	77	\$28,147	14,540	SLURRY SEAL W/BR
										Treatment Total		\$198,131			
SE 1ST ST	SE AVERY ST	E END	SE1STST	010	1,210	40	48,400	R	AC	83	68	77	\$60,409	9,347	CHIP SEAL W/BR
SW 10TH ST	O C HWY	SW BAYLEY ST	SW10THS T	010	277	40	11,080	C	ST	35	63	100	\$13,830	15,870	CHIP SEAL W/BR
SW 12TH ST	SW WATERLIN DR	SW BAY ST	SW12THS T	010	734	26	19,084	R	ST	23	61	100	\$23,819	13,489	CHIP SEAL W/BR
SW 6TH ST	SW ELIZABETH ST	END OF ROAD	SW6THST	010	625	40	25,000	R	ST	46	61	100	\$31,203	13,489	CHIP SEAL W/BR
SW 6TH ST	SW HURBERT ST	END OF ROAD	SW6THST	040	202	32	6,464	R	ST	11	61	100	\$8,068	13,489	CHIP SEAL W/BR

** - Treatment from Project Selection

Scenarios Criteria:

Scenarios - Sections Selected for Treatment

Interest: 3.00%

Inflation: 3.00%

Printed: 01/21/2019

Scenario: S2: Funding Level \$500K/yr

Year: 2035

Street Name	Begin Location	End Location	Street ID	Section ID	Length	Width	Area	FC	Surf Type	Current PCI	Treatment		Cost	Rating	Treatment
											PCI Before	PCI After			
SW BAY ST	SW 10TH ST	SW 12TH ST	SWBAYST	010	505	40	20,200	R	ST	18	61	100	\$25,212	13,489	CHIP SEAL W/BR
												Treatment Total	\$162,541		
NE 10TH CT	NE AVERY ST	NE EADS ST	NE10THCT	020	1,368	39	53,352	R	AC	79	82	89	\$42,808	21,496	CHIP SEAL
NE 58TH CT	NE EVERGREEN LN	END OF ROAD	NE58THCT	010	250	17	4,250	R	AC	78	81	88	\$3,411	21,063	CHIP SEAL
NW 16TH ST	NW NYE ST	NW OCEANVIEW DR	NW16THS	030	424	23	9,752	R	AC	80	83	90	\$7,825	21,885	CHIP SEAL
NW 19TH ST	O C HWY	207 NW 19TH ST	NW19THS	010	259	28	7,252	R	AC	79	82	89	\$5,819	21,493	CHIP SEAL
NW 45TH ST	O C HWY	END OF ROAD	NW45THS	010	111	16	1,776	R	AC	79	82	89	\$1,425	21,493	CHIP SEAL
NW 7TH ST	NW NYE ST	E END	NW7THST	010	307	30	9,210	R	AC	80	83	90	\$7,390	21,885	CHIP SEAL
NW AGATE WY	NW GILBERT WAY	NW LIGHTHOUSE DR	NWAGATW	010	377	30	11,310	R	AC	79	82	89	\$9,075	21,493	CHIP SEAL
												Treatment Total	\$77,753		
NE 33RD ST	CDS	NE BENTON ST	NE33RDST	010	348	32	11,136	R	AC	77	78	80	\$62	697,720	SEAL CRACKS
NE 55TH ST	W END	NE LUCKY GAP ST	NE55THST	010	231	13	3,003	R	AC	61	87	88	\$4	1,288,528	SEAL CRACKS
NE 70TH DR	NE 70TH ST	END OF ROAD	NE70THDR	010	628	32	20,096	R	AC	77	78	80	\$112	697,720	SEAL CRACKS
NE AVERY ST	NE 4TH ST	NE 5TH ST	NEAVERS	020	234	40	9,360	R	AC	75	75	77	\$61	616,066	SEAL CRACKS
NE BENTON ST	NE 32ND ST	NE 35TH ST	NEBENTS	030	670	32	21,440	R	AC	74	73	76	\$147	581,000	SEAL CRACKS
NE JEFFERIES CT	NE 7TH ST	N END	NEJEFFCT	010	553	34	18,802	R	AC	89	72	74	\$138	453,239	SEAL CRACKS
NE LAUREL ST	NE 6TH ST	END OF ROAD	NELAURS	010	538	30	16,140	R	AC	88	71	74	\$121	446,434	SEAL CRACKS
NW 44TH ST	O C HWY	END OF ROAD	NW44THS	010	89	20	1,780	R	AC	82	74	76	\$12	476,323	SEAL CRACKS
NW AZALEA ST	NW 55TH ST	GATE	NWAZALS	010	494	11	5,434	R	AC	61	87	88	\$6	1,288,528	SEAL CRACKS

** - Treatment from Project Selection

Scenarios Criteria:

Scenarios - Sections Selected for Treatment

Interest: 3.00%

Inflation: 3.00%

Printed: 01/21/2019

Scenario: S2: Funding Level \$500K/yr

Year: 2035

Street Name	Begin Location	End Location	Street ID	Section ID	Length	Width	Area	FC	Surf Type	Current PCI	Treatment		Cost	Rating	Treatment	
											PCI Before	PCI After				
NW HURBERT ST	NW 10TH ST	NW 12TH ST	NWHURBS T	050	616	39	24,024	R	AC	74	73	76	\$165	580,608	SEAL CRACKS	
NW NYE ST	NW 11TH ST	NW 15TH ST	NWNYEST	030	1,294	39	50,466	C	AC/AC	77	71	74	\$361	597,532	SEAL CRACKS	
NW OCEANVIEW DR	NW 17TH ST	NW EDENVIEW WY	NWOCEAD R	020	1,579	26	41,054	C	AC/AC	90	86	87	\$59	2,052,060	SEAL CRACKS	
SE 10TH ST	S PINE ST	SE 2ND ST	SE10THST	010	479	40	19,160	R	AC	68	87	88	\$21	1,288,528	SEAL CRACKS	
SE 3RD ST	SE FOGARTY ST	END OF ROAD	SE3RDST	010	579	24	13,896	R	AC	72	70	73	\$106	513,291	SEAL CRACKS	
SE DOUGLAS ST	E OLIVE ST	SE 1ST ST	SEDOUGS T	010	239	40	9,560	R	AC	74	73	76	\$66	580,350	SEAL CRACKS	
SE VIEW CT	SE VIEW DR	END OF ROAD	SEVIEWCT	010	149	34	5,066	R	AC	93	74	76	\$34	474,709	SEAL CRACKS	
SW 4TH ST	SW ELIZABETH ST	SW 2ND ST	SW4THST	010	945	22	20,790	R	AC	89	72	74	\$152	453,225	SEAL CRACKS	
SW 8TH ST	SW BAYLESS ST	SW BAY ST	SW8THST	020	316	37	11,692	R	AC	74	73	76	\$80	580,350	SEAL CRACKS	
												Treatment Total		\$1,707		
							Year 2035 Area Total		783,223		Year 2035 Total		\$498,768			

Year: 2036

Street Name	Begin Location	End Location	Street ID	Section ID	Length	Width	Area	FC	Surf Type	Current PCI	Treatment		Cost	Rating	Treatment
											PCI Before	PCI After			
NE 60TH CT	NE DEER LN	NE EVERGREEN LN	NE60THCT	010	378	35	13,230	R	AC	84	67	77	\$10,934	14,051	SLURRY SEAL W/BR
NE 9TH ST	O C HWY	NE AVERY ST	NE9THST	010	341	19	6,479	R	AC	84	67	77	\$5,355	14,051	SLURRY SEAL W/BR
NE BENTON PL	NE 71ST ST	END	NEBENTPL	010	149	33	4,917	R	AC	86	69	78	\$4,064	14,172	SLURRY SEAL W/BR
NE CRESTVIEW PL	END OF ROAD	NE 20TH ST	NECRESP L	010	985	29	28,565	R	AC	84	67	77	\$23,607	14,051	SLURRY SEAL W/BR
NE DOUGLAS ST	CORVALLIS NEWPORT HWY	NE 2ND ST	NEDOUGS T	010	466	40	18,640	R	AC	70	69	78	\$15,405	16,126	SLURRY SEAL W/BR

** - Treatment from Project Selection

Scenarios Criteria:

Scenarios - Sections Selected for Treatment

Interest: 3.00%

Inflation: 3.00%

Printed: 01/21/2019

Scenario: S2: Funding Level \$500K/yr

Year: 2036

Street Name	Begin Location	End Location	Street ID	Section ID	Length	Width	Area	FC	Surf Type	Current PCI	Treatment		Cost	Rating	Treatment		
											PCI Before	PCI After					
NE ILER ST	2809 NE ILER ST	NE LAKEWOOD DR	NEILERST	020	321	36	11,556	R	AC	70	69	78	\$9,551	16,113	SLURRY SEAL W/BR		
NE NEWPORT HEIGHTS DR	NE POLK DR	END OF ROAD	NENEWPH E	020	3,784	24	90,816	R	AC	85	68	77	\$75,053	14,145	SLURRY SEAL W/BR		
NW 19TH ST	NW OCEANVIEW DR	END	NW19THS T	030	217	35	7,595	R	AC	84	67	77	\$6,277	14,050	SLURRY SEAL W/BR		
NW 21ST ST	NW EDENVIEW WAY	NW NYE ST	NW21STS T	010	164	23	3,772	R	AC	84	67	77	\$3,118	14,050	SLURRY SEAL W/BR		
NW 43RD ST	O C HWY	END OF ROAD	NW43RDS T	010	176	14	2,464	R	AC	86	69	78	\$2,037	14,198	SLURRY SEAL W/BR		
SE FERRY SLIP RD	O C HWY	SE 30TH ST	SEFERRSL	010	1,650	44	72,600	A	AC	80	61	72	\$59,999	19,349	SLURRY SEAL W/BR		
SE MARINE SCIENCE DR	HATFIELD MARINE SCIENCE CENTER	SCIENCE CENTER AFTER ROUND ABOUT	SEMARISC	020	1,002	28	28,056	A	AC	85	68	78	\$23,187	20,612	SLURRY SEAL W/BR		
SW 10TH ST	SW LEE ST	S PINE ST	SW10THS T	050	793	26	20,618	R	AC	84	67	77	\$17,040	14,049	SLURRY SEAL W/BR		
SW 8TH ST	SW GOVERNMENT ST	SW BAYLESS	SW8THST	010	683	26	17,758	R	AC	84	67	76	\$14,676	14,042	SLURRY SEAL W/BR		
SW ELIZABETH ST	SW CASE ST	SW GOVERNMENT ST	SWELIZST	010	1,589	39	61,971	R	AC	85	68	77	\$51,215	14,145	SLURRY SEAL W/BR		
												Treatment Total		\$321,518			
NW 2ND ST	NW NYE ST	END OF ROAD	NW2NDST	020	309	34	10,506	R	AC	68	60	70	\$13,506	9,171	CHIP SEAL W/BR		
SE 5TH ST	SE FOGARTY ST	PAVEMENT CHANGE	SE5THST	010	640	24	15,360	R	AC	68	60	70	\$19,747	9,169	CHIP SEAL W/BR		
SW 11TH ST	SW LEE ST	SW HURBERT ST	SW11THST	050	247	18	4,446	R	ST	53	61	100	\$5,716	13,096	CHIP SEAL W/BR		
SW BAY ST	O C HWY	SW 10TH ST	SWBAYST	020	411	40	16,440	R	ST	54	61	100	\$21,135	13,096	CHIP SEAL W/BR		
SW GOVERNMENT ST	PAVEMENT CHANGE	W END	SWGOTES T	020	311	23	7,153	R	AC	70	69	78	\$9,196	10,364	CHIP SEAL W/BR		
SW MINNIE ST	O C HWY	SW 10TH ST	SWMINNS T	010	138	40	5,520	C	ST	59	63	100	\$7,097	15,408	CHIP SEAL W/BR		

** - Treatment from Project Selection

Scenarios Criteria:

Scenarios - Sections Selected for Treatment

Interest: 3.00%

Inflation: 3.00%

Printed: 01/21/2019

Scenario: S2: Funding Level \$500K/yr

										Treatment Total			\$76,397		
NE 15TH ST	O C HWY	END OF PARKING LOT	NE15THST 010	149	23	3,427	R	AC	88	71	80	\$2,833	14,342	CHIP SEAL	
NE 58TH ST	NE DEER LN	NE EVERGREEN LN	NE58THST 010	260	33	8,580	R	AC	78	80	87	\$7,091	20,529	CHIP SEAL	
NE 71ST PL	NE 71ST ST	END OF ROAD	NE71STPL 010	481	34	16,354	R	AC	78	80	87	\$13,516	20,529	CHIP SEAL	
NW ALPINE ST	NW 6TH ST	BEGIN GRAVEL	NWALPIST 030	101	19	1,919	R	AC	78	80	87	\$1,586	20,525	CHIP SEAL	
NW OCEANVIEW DR	NW EDENVIEW WAY	AGATE BEACH STATE WAYSIDE	NWOCEAD 030 R	2,081	23	47,863	C	AC/AC	91	86	93	\$39,556	22,302	CHIP SEAL	
NW PACIFIC ST	NW 25TH ST	NW 27TH ST	NWPACIST 020	428	23	9,844	R	AC	78	80	87	\$8,136	20,526	CHIP SEAL	
SE 1ST PL	SE 1ST ST	CDS	SE1STPL 010	153	34	5,202	R	AC	77	79	86	\$4,300	19,997	CHIP SEAL	
SE VISTA CT	SE VISTA DR	END OF ROAD	SEVISTCT 010	135	13	1,755	R	AC	89	72	81	\$1,451	14,334	CHIP SEAL	
SW 11TH ST	SW FALL ST	SW ALDER ST	SW11THST 040	262	16	4,192	R	AC	77	79	86	\$3,465	19,997	CHIP SEAL	
SW MINNIE ST	O C HWY	W END	SWMINNS 020 T	905	24	21,720	R	AC	79	81	89	\$17,950	20,998	CHIP SEAL	
										Treatment Total			\$99,884		
NE 20TH ST	O C HWY	NE CRESTVIEW DR	NE20THST 010	1,046	39	40,794	C	AC/AC	78	71	73	\$305	579,125	SEAL CRACKS	
NE 52ND ST	O C HWY	END OF ROAD	NE52NDST 010	304	27	8,208	C	AC	76	84	86	\$23	853,166	SEAL CRACKS	
NE AVERY ST	NE 33RD ST	NE 35TH ST	NEAVERS 060 T	554	32	17,728	R	AC	75	74	76	\$124	576,101	SEAL CRACKS	
NE DOUGLAS ST	NE 32ND ST	NE 35TH ST	NEDOUGS 080 T	714	32	22,848	R	AC	75	74	76	\$160	576,101	SEAL CRACKS	
NW 8TH ST	NW COAST ST	NW SPRING ST	NW8THST 030	322	36	11,592	C	AC	60	80	82	\$59	666,317	SEAL CRACKS	
NW LAKE ST	NW 10TH ST	NW 11TH ST	NWLAKES 020 T	300	35	10,500	R	AC	61	87	88	\$12	1,250,998	SEAL CRACKS	
NW LEE ST	NW 6TH ST	NW 8TH ST	NWLEEST 030	614	29	17,806	R	AC	77	77	79	\$109	655,765	SEAL CRACKS	
SE 4TH ST	SE FOGARTY ST	W END	SE4THST 020	357	29	10,353	R	AC	92	72	74	\$78	440,528	SEAL CRACKS	
SE 5TH ST	PAVEMENT CHANGE	SE MOORE DR	SE5THST 020	583	36	20,988	R	AC	92	72	74	\$158	440,528	SEAL CRACKS	
SE BAY BV	SE EADS ST	SE MOORE DR	SEBAYBV 010	1,647	38	62,586	A	AC	93	72	75	\$458	649,722	SEAL CRACKS	
SE COOS ST	NE 2ND ST	NE 3RD ST	SECOOSS 020 T	395	40	15,800	R	AC	92	72	75	\$117	443,011	SEAL CRACKS	

** - Treatment from Project Selection

Scenarios Criteria:

Scenarios - Sections Selected for Treatment

Interest: 3.00%

Inflation: 3.00%

Printed: 01/21/2019

Scenario: S2: Funding Level \$500K/yr

Year: 2036

Street Name	Begin Location	End Location	Street ID	Section ID	Length	Width	Area	FC	Surf Type	Current PCI	Treatment		Cost	Rating	Treatment	
											PCI Before	PCI After				
SE CRESCENT PL	SE CRESCENT DR	END OF ROAD	SECRESP L	010	523	24	12,552	R	AC	91	71	74	\$96	438,651	SEAL CRACKS	
SE NIEMI CT	YAQUINA BAY RD	END OF ROAD	SENIEMCT	010	159	16	2,544	R	AC	91	71	74	\$20	438,651	SEAL CRACKS	
SE RUNNING SPRINGS CT	SE RUNNING SPRINGS ST	CDS	SERUNNC T	010	181	24	4,344	R	AC	92	72	75	\$33	443,011	SEAL CRACKS	
SE RUNNING SPRINGS ST	YAQUINA BAY RD	END OF RAD	SERUNNS T	010	1,199	24	28,776	R	AC	92	72	75	\$213	443,011	SEAL CRACKS	
												Treatment Total		\$1,965		
							Year 2036 Area Total		856,737		Year 2036 Total		\$499,764			

Year: 2037

Street Name	Begin Location	End Location	Street ID	Section ID	Length	Width	Area	FC	Surf Type	Current PCI	Treatment		Cost	Rating	Treatment
											PCI Before	PCI After			
NE 20TH PL	NE CRESTVIEW DR	END OF ROAD	NE20THPL	010	1,029	35	36,015	R	AC	86	67	77	\$30,657	13,677	SLURRY SEAL W/BR
NE 54TH ST	EVERGREEN LN	NE 55TH ST	NE54THST	020	801	34	27,234	R	AC	86	67	77	\$23,183	13,677	SLURRY SEAL W/BR
NE 57TH ST	NE EVERGREEN	NE 56TH ST	NE57THST	030	240	35	8,400	R	AC	86	67	77	\$7,151	13,677	SLURRY SEAL W/BR
NE 59TH ST	NE DEER LN	END OF ROAD	NE59THST	010	612	34	20,808	R	AC	71	69	78	\$17,713	15,935	SLURRY SEAL W/BR
NE 62ND ST	NE DEER LN	END OF ROAD	NE62NDST	010	676	35	23,660	R	AC	86	67	77	\$20,140	13,677	SLURRY SEAL W/BR
NE 6TH ST	NE 7TH ST	END OF ROAD	NE6THST	020	946	33	31,218	R	AC	71	69	78	\$26,574	15,928	SLURRY SEAL W/BR
NE 71ST ST	NE 71ST PL	NE ECHO ST	NE71STST	020	1,117	25	27,925	R	AC	86	67	77	\$23,771	13,677	SLURRY SEAL W/BR
NE 73RD ST	O C HWY	94' PAST NE AVERY	NE73RDST	010	664	22	14,608	R	AC	86	67	77	\$12,435	13,677	SLURRY SEAL W/BR
NE 7TH ST	O C HWY	NE EADS ST	NE7THST	010	1,629	39	63,531	R	AC	71	69	78	\$54,079	15,935	SLURRY SEAL W/BR
NE 9TH ST	END OF ROAD	NE EADS	NE9THST	050	199	27	5,373	R	AC	86	67	77	\$4,574	13,677	SLURRY SEAL W/BR
NE AVERY ST	NE 6TH ST	NE 7TH ST	NEAVERS T	040	226	40	9,040	R	AC	86	67	77	\$7,695	13,677	SLURRY SEAL W/BR
NE FOGARTY ST	NE 12TH ST	NE BIG CREEK RD	NEFOGAS T	030	237	67	15,879	R	AC	86	67	77	\$13,517	13,677	SLURRY SEAL W/BR

** - Treatment from Project Selection

Scenarios Criteria:

Scenarios - Sections Selected for Treatment

Interest: 3.00%

Inflation: 3.00%

Printed: 01/21/2019

Scenario: S2: Funding Level \$500K/yr

Year: 2037

Street Name	Begin Location	End Location	Street ID	Section ID	Length	Width	Area	FC	Surf Type	Current PCI	Treatment		Cost	Rating	Treatment
											PCI Before	PCI After			
NE LAKEWOOD DR	NE HARNEY ST	NE LISI PL	NELAKED R	010	1,686	36	60,696	R	AC	86	67	77	\$51,666	13,676	SLURRY SEAL W/BR
NE SHELL WORLD PL	S END	NE 54TH ST	NESHELL WO	010	392	16	6,272	R	AC	86	67	77	\$5,339	13,676	SLURRY SEAL W/BR
NW 10TH ST	NW LAKE ST	NW SPRINGS ST	NW10THS T	010	641	38	24,358	R	AC	86	67	77	\$20,734	13,676	SLURRY SEAL W/BR
NW 11TH ST	NW SPRING ST	W END/PARKING LOT	NW11THS T	020	366	24	8,784	R	AC	86	67	77	\$7,478	13,676	SLURRY SEAL W/BR
NW 15TH ST	NW OCEANVIEW ST	NW SPRING ST	NW15THS T	030	476	20	9,520	R	AC	86	67	77	\$8,104	13,677	SLURRY SEAL W/BR
NW 16TH ST	O C HWY	NW GROVE ST	NW16THS T	010	635	26	16,510	R	AC	86	67	77	\$14,054	13,675	SLURRY SEAL W/BR
NW 18TH ST	W END	E END	NW18THS T	020	214	17	3,638	R	AC	86	67	77	\$3,097	13,675	SLURRY SEAL W/BR
NW 1ST ST	NW NYE ST	PARKING LOT	NW1STST	020	296	29	8,584	R	AC	86	67	77	\$7,307	13,675	SLURRY SEAL W/BR
NW 21ST PL	NW OCEANVIEW DR	W END	NW21STPL	010	169	28	4,732	R	AC	86	67	77	\$4,028	13,675	SLURRY SEAL W/BR
NW 22ND ST	NW PACIFIC ST	NW OCEANVIEW SR	NW22NDS T	010	199	21	4,179	R	AC	86	67	77	\$3,558	13,675	SLURRY SEAL W/BR
NW 27TH ST	NW OCEANVIEW DR	NW PACIFIC ST	NW27THS T	010	227	25	5,675	R	AC	86	67	77	\$4,831	13,675	SLURRY SEAL W/BR
NW 49TH ST	O C HWY	NW GILBERT WAY	NW49THS T	010	91	26	2,366	R	AC	86	67	77	\$2,014	13,675	SLURRY SEAL W/BR
NW 55TH ST	NW PINERY ST	NW MEANDER ST	NW55THS T	030	443	19	8,417	R	AC	86	67	77	\$7,165	13,675	SLURRY SEAL W/BR
NW 58TH ST	O C HWY	121 NW 58TH ST	NW58THS T	010	318	36	11,448	R	AC	86	67	77	\$9,745	13,675	SLURRY SEAL W/BR
NW 66TH DR	O C HWY	NW SCHOONER CIR	NW66THD R	010	464	26	12,064	R	AC	86	67	77	\$10,270	13,675	SLURRY SEAL W/BR
NW 6TH ST	NW COAST ST	NW ALPINE ST	NW6THST	030	197	35	6,895	R	AC	86	67	77	\$5,870	13,675	SLURRY SEAL W/BR
NW BIGGS ST	NW 56TH ST	NW 58TH ST	NWBIGGS T	010	502	22	11,044	R	AC	86	67	77	\$9,401	13,675	SLURRY SEAL W/BR

** - Treatment from Project Selection

Scenarios Criteria:

Scenarios - Sections Selected for Treatment

Interest: 3.00%

Inflation: 3.00%

Printed: 01/21/2019

Scenario: S2: Funding Level \$500K/yr

Year: 2037

Street Name	Begin Location	End Location	Street ID	Section ID	Length	Width	Area	FC	Surf Type	Current PCI	Treatment		Cost	Rating	Treatment	
											PCI Before	PCI After				
NW CHEROKEE LN	NW 46TH ST	END OF ROAD	NWCHERL N	020	289	12	3,468	R	AC	86	67	77	\$2,953	13,675	SLURRY SEAL W/BR	
NW COAST ST	NW 11TH ST	END OF PARKING LOT	NWCOASS T	050	98	36	3,528	R	AC	86	67	77	\$3,004	13,675	SLURRY SEAL W/BR	
NW GLADYS ST	NW 60TH ST	E O P	NWGLADS T	020	249	17	4,233	R	AC	86	67	77	\$3,604	13,675	SLURRY SEAL W/BR	
NW GROVE ST	NW 11TH ST	NW 12TH ST	NWGROVS T	030	285	38	10,830	R	AC	86	67	77	\$9,219	13,675	SLURRY SEAL W/BR	
NW HURBERT ST	W OLIVE ST	END OF ROAD	NWHURBS T	010	360	31	11,160	R	AC	86	67	77	\$9,500	13,676	SLURRY SEAL W/BR	
NW NYE CT	NW NYE ST	END	NWNYECT	010	110	24	2,640	R	AC	86	67	77	\$2,248	13,675	SLURRY SEAL W/BR	
NW NYE ST	NW 18TH ST	NW 19ST ST	NWNYEST	050	175	14	2,450	R	AC	86	67	77	\$2,086	13,675	SLURRY SEAL W/BR	
Treatment Total												\$448,764				
NE 31ST ST	O C HWY	NE 32 ST	NE31STST	010	207	36	7,452	C	AC	58	74	83	\$6,344	18,062	CHIP SEAL	
NW 14TH ST	NW SPRING ST	NW THOMPSON ST	NW14THS T	010	212	23	4,876	R	AC	57	78	85	\$4,151	14,230	CHIP SEAL	
SE MOORE DR	SE BAY BD	VIEW	SEMOORD R	010	1,113	40	44,520	A	AC	59	78	86	\$37,897	24,874	CHIP SEAL	
Treatment Total												\$48,392				
NE 33RD DR	CDS	NE AVERY ST	NE33RDD R	010	343	14	4,802	R	AC	93	71	74	\$39	420,917	SEAL CRACKS	
NE 55TH ST	EVERGREEN LN	NE 54TH ST	NE55THST	030	551	34	18,734	R	AC	86	83	85	\$79	694,555	SEAL CRACKS	
NE 56TH ST	NE LUCKY GAP ST	END OF ROAD	NE56THST	030	212	18	3,816	R	AC	61	87	88	\$5	1,214,561	SEAL CRACKS	
NW 15TH ST	O C HWY	NW NYE ST	NW15THS T	010	603	35	21,105	C	AC	53	74	77	\$148	589,607	SEAL CRACKS	
NW 3RD ST	NW HURBERT ST	NW COAST ST	NW3RDST	020	631	38	23,978	C	AC/AC	85	76	78	\$159	613,651	SEAL CRACKS	
NW 42ND ST	O C HWY	END OF ROAD	NW42NDS T	010	140	11	1,540	R	AC	48	79	80	\$9	511,255	SEAL CRACKS	
NW 54TH PL	NW MEANDER ST	END OF ROAD	NW54THP L	010	222	18	3,996	R	AC	54	80	81	\$21	523,542	SEAL CRACKS	

** - Treatment from Project Selection

Scenarios Criteria:

Scenarios - Sections Selected for Treatment

Interest: 3.00%

Inflation: 3.00%

Printed: 01/21/2019

Scenario: S2: Funding Level \$500K/yr

Year: 2037

Street Name	Begin Location	End Location	Street ID	Section ID	Length	Width	Area	FC	Surf Type	Current PCI	Treatment		Cost	Rating	Treatment	
											PCI Before	PCI After				
NW 55TH ST	O C HWY	BEGIN GRAVEL	NW55THS T	010	197	25	4,925	C	AC	61	81	83	\$23	668,812	SEAL CRACKS	
NW ALPINE ST	NW BEACH ST	BEGIN GRAVEL	NWALPIST	010	118	17	2,006	R	AC	51	79	80	\$12	511,255	SEAL CRACKS	
NW QUARRY COVE	NW LIGHTHOUSE DR	PARKING LOT	NWQUARC V	010	1,075	34	36,550	R	AC	93	71	74	\$291	421,248	SEAL CRACKS	
SE 43RD ST	SE HARBORTON ST	W END	SE43RDST	010	437	27	11,799	R	AC	93	71	74	\$94	421,181	SEAL CRACKS	
SE BAY BV	SE MOORE DR	PAVEMENT CHANGE	SEBAYBV	020	449	34	15,266	A	AC	68	70	73	\$124	758,039	SEAL CRACKS	
SE FERRY SLIP RD	SE 30TH ST	SE MARINE SCIENCE DR	SEFERRSL	020	1,738	44	76,472	A	AC	68	70	73	\$617	758,039	SEAL CRACKS	
SE FOGARTY ST	SE 4TH ST	SW BAY BD	SEFOGAS T	020	412	40	16,480	C	AC	77	84	86	\$46	828,317	SEAL CRACKS	
SE GRANT ST	SE 5TH ST	N END	SEGRANS T	010	246	24	5,904	R	AC	93	71	74	\$47	421,181	SEAL CRACKS	
SE SPRUCE WY	SE VIEW DR	END OF ROAD	SESPRUW Y	010	617	28	17,276	R	AC	93	71	74	\$138	420,608	SEAL CRACKS	
SE VIEW DR	SE MOORE DR	SE SPRUCE WAY	SEVIEWD R	010	204	36	7,344	R	AC	82	72	75	\$57	429,754	SEAL CRACKS	
SE WADE WY	SE VISTA DR	N END	SEWADEW Y	010	331	12	3,972	R	AC	49	79	80	\$23	511,255	SEAL CRACKS	
SW 27TH ST	SW COHO ST	SW ABALONE ST	SW27THS T	010	573	25	14,325	R	AC	93	71	73	\$115	418,961	SEAL CRACKS	
SW BRANT ST	SW30TH ST	SW 26TH ST	SWBRANS T	010	1,076	22	23,672	R	AC	93	71	74	\$186	425,824	SEAL CRACKS	
SW SMITH CT	SW WOODS CT	END OF ROAD	SWSMITC T	010	397	13	5,161	R	AC	93	71	74	\$41	421,181	SEAL CRACKS	
												Treatment Total		\$2,274		
							Year 2037 Area Total		903,153	Year 2037 Total			\$499,430			

** - Treatment from Project Selection

Scenarios Criteria:

Scenarios - Sections Selected for Treatment

Interest: 3.00%

Inflation: 3.00%

Printed: 01/21/2019

Scenario: S2: Funding Level \$500K/yr

Year: 2038

Street Name	Begin Location	End Location	Street ID	Section ID	Length	Width	Area	FC	Surf Type	Current PCI	Treatment		Cost	Rating	Treatment
											PCI Before	PCI After			
NE 10TH ST	O C HWY	E END	NE10THST	010	985	40	39,400	R	AC	72	69	78	\$34,545	15,737	SLURRY SEAL W/BR
NE 2ND ST	O C HWY	NE COOS ST	NE2NDST	010	910	40	36,400	R	AC	85	61	72	\$31,914	12,140	SLURRY SEAL W/BR
NE 8TH ST	O C HWY	NE DUGLAS ST	NE8THST	010	1,242	36	44,712	R	AC	72	69	78	\$39,202	15,737	SLURRY SEAL W/BR
NE NEWPORT HEIGHTS DR	NE YAQUINA HEIGHTS DR	NE POLK DR	NENEWPH	010	1,555	26	40,430	R	AC	87	68	77	\$35,448	13,296	SLURRY SEAL W/BR
NW 17TH ST	NW OCEANVIEW DR	W END	NW17THS	010	196	20	3,920	R	AC	85	61	72	\$3,437	12,082	SLURRY SEAL W/BR
NW 17TH ST	NW OCEANVIEW DR	E END	NW17THS	020	299	18	5,382	R	AC	85	61	72	\$4,719	12,082	SLURRY SEAL W/BR
NW 48TH ST	O C HWY	END OF ROAD	NW48THS	010	244	24	5,856	R	AC	72	69	78	\$5,135	15,733	SLURRY SEAL W/BR
NW GILBERT WY	O C HWY	NW ROCKY WAY	NWGILBW	010	528	26	13,728	R	AC	85	61	72	\$12,037	12,082	SLURRY SEAL W/BR
NW HIGH ST	NW 3RD ST	NW 6TH ST	NWHIGHS	020	617	34	20,978	R	AC	86	66	75	\$18,393	13,121	SLURRY SEAL W/BR
NW LAKE ST	NW 15TH ST	NW 16TH ST	NWLAKES	060	282	39	10,998	R	AC	86	66	75	\$9,643	13,121	SLURRY SEAL W/BR
NW NYE ST	NW 19TH ST	NW 21ST ST	NWNYEST	060	429	23	9,867	R	AC	86	66	75	\$8,651	13,121	SLURRY SEAL W/BR
NW PACIFIC ST	NW 22ND ST	END OF ROAD	NWPACIST	010	452	20	9,040	R	AC	86	66	75	\$7,926	13,121	SLURRY SEAL W/BR
SE 1ST ST	SE FOGARTY ST	E END	SE1STST	020	262	24	6,288	R	AC	85	61	72	\$5,514	12,140	SLURRY SEAL W/BR
SE 44TH ST	SE HARBORTON ST	END OF ROAD	SE44THST	010	325	22	7,150	R	AC	86	66	75	\$6,269	13,120	SLURRY SEAL W/BR
SE COLLEGE WY	SE HARBORTON ST	PARKING LOT	SECOLLW	010	804	22	17,688	R	AC	87	68	77	\$15,509	13,295	SLURRY SEAL W/BR
SE HARBORTON ST	SE 43RD ST	END OF ROAD	SEHARBS	010	1,157	34	39,338	R	AC	87	68	77	\$34,490	13,295	SLURRY SEAL W/BR
SE MARINE CT	SE MARINE DR	END OF ROAD	SEMARICT	010	283	14	3,962	R	AC	89	68	78	\$3,474	13,342	SLURRY SEAL W/BR
SE MARINE SCIENCE DR	O C HWY	HATFIELD MARINE SCIENCE CENTER	SEMARISC	010	2,118	28	59,304	A	AC	85	62	72	\$51,995	18,303	SLURRY SEAL W/BR

** - Treatment from Project Selection

Scenarios Criteria:

Scenarios - Sections Selected for Treatment

Interest: 3.00%

Inflation: 3.00%

Printed: 01/21/2019

Scenario: S2: Funding Level \$500K/yr

Year: 2038

Street Name	Begin Location	End Location	Street ID	Section ID	Length	Width	Area	FC	Surf Type	Current PCI	Treatment		Cost	Rating	Treatment			
											PCI Before	PCI After						
SE PENTER LN	SE 2ND ST	END OF ROAD	SEPENTLN	010	650	18	11,700	R	AC	86	66	75	\$10,259	13,143	SLURRY SEAL W/BR			
SE VIEW DR	PAVEMENT CHANGE	SE 1ST ST	SEVIEWD R	030	400	32	12,800	R	AC	87	67	76	\$11,223	13,203	SLURRY SEAL W/BR			
SW 26TH ST	O C HWY	SW BRANT ST	SW26THS T	010	275	35	9,625	R	AC	87	68	77	\$8,439	13,295	SLURRY SEAL W/BR			
SW 30TH ST	SW ABALONE ST	PAVEMENT CHANGE	SW30THS T	010	379	21	7,959	R	AC	85	61	72	\$6,979	12,140	SLURRY SEAL W/BR			
SW 3RD ST	SW 2ND ST	SW ELIZABETH ST	SW3RDST	010	450	25	11,250	R	AC	87	67	76	\$9,864	13,203	SLURRY SEAL W/BR			
SW 5TH ST	SW FALL ST	SW WOODS ST	SW5THST	010	302	35	10,570	R	AC	87	68	77	\$9,268	13,295	SLURRY SEAL W/BR			
SW ABBEY ST	O C HWY	PAVEMENT CHANGE	SWABBES T	030	176	40	7,040	R	AC	86	66	75	\$6,173	13,120	SLURRY SEAL W/BR			
SW ANGLE ST	PAVEMENT CHANGE @ 9TH ST	PAVEMENT CHANGE	SWANGLS T	020	297	34	10,098	R	AC	86	66	75	\$8,854	13,143	SLURRY SEAL W/BR			
SW BROOK ST	W OLIVE ST	SW 2ND ST	SWBROOS T	010	602	30	18,060	R	AC	86	66	75	\$15,835	13,121	SLURRY SEAL W/BR			
												Treatment Total		\$415,195				
SE 2ND ST	SE FOGARTY ST	W END	SE2NDST	040	305	36	10,980	R	ST	62	61	100	\$14,975	12,344	CHIP SEAL W/BR			
SE ELLIS ST	SE 44TH ST	SE 43RD ST	SEELLIST	010	287	15	4,305	R	ST	61	61	100	\$5,872	12,344	CHIP SEAL W/BR			
SE GENEVA ST	SE 44TH ST	SE 43RD ST	SEGENES T	010	298	15	4,470	R	ST	61	61	100	\$6,097	12,344	CHIP SEAL W/BR			
												Treatment Total		\$26,944				
NE 47TH ST	O C HWY	END OF ROAD	NE47THST	010	227	21	4,767	R	AC	76	75	83	\$4,180	18,084	CHIP SEAL			
NW 25TH ST	NW OCEANVIEW DR	NW PACIFIC ST	NW25THS T	030	209	25	5,225	R	AC	81	71	80	\$4,582	13,503	CHIP SEAL			
NW MEANDER ST	NW 54TH ST	END	NWMEANS T	010	50	16	800	R	AC	51	79	86	\$702	13,550	CHIP SEAL			
NW OCEANVIEW DR	NW 17TH ST	NW EDENVIEW WY	NWOCEADR	020	1,579	26	41,054	C	AC/AC	90	84	91	\$35,995	21,131	CHIP SEAL			
SW 30TH ST	PAVEMENT CHANGE	END	SW30THS T	020	288	36	10,368	R	AC	90	76	84	\$9,091	16,353	CHIP SEAL			

** - Treatment from Project Selection

Scenarios Criteria:

Scenarios - Sections Selected for Treatment

Interest: 3.00%

Inflation: 3.00%

Printed: 01/21/2019

Scenario: S2: Funding Level \$500K/yr

										Treatment Total			\$54,550		
NE 36TH ST	O C HWY	IST ENTRANCE TO LITTLE CREEK APTS	NE36THST	010	848	30	25,440	C	AC	47	71	74	\$201	547,189	SEAL CRACKS
NE 48TH ST	O C HWY	END OF ROAD	NE48THST	010	114	20	2,280	R	AC	62	82	83	\$10	550,923	SEAL CRACKS
NE 4TH ST	O C HWY	NE EADS ST	NE4THST	010	1,619	40	64,760	R	AC	81	70	73	\$544	399,107	SEAL CRACKS
NE 9TH ST	END GRAVEL	NE DOUGLAS ST	NE9THST	040	119	16	1,904	R	AC	86	74	76	\$15	430,732	SEAL CRACKS
NW 13TH ST	NW OCEANVIEW DR	END	NW13THS T	030	151	14	2,114	R	AC	86	74	76	\$16	432,964	SEAL CRACKS
NW 21ST ST	NW OCEANVIEW DR	PARKING LOT	NW21STS T	020	152	16	2,432	R	AC	86	74	76	\$18	437,210	SEAL CRACKS
NW 3RD ST	O C HWY	NW HRUBERT ST	NW3RDST	010	1,305	34	44,370	C	AC/AC	91	76	78	\$295	587,671	SEAL CRACKS
NW COTTAGE ST	W OLIVE ST	END OF ROAD	NWCOTTS T	010	341	31	10,571	R	AC	55	81	82	\$52	527,126	SEAL CRACKS
NW ROCKY WY	NW LIGHTHOUSE DR	CHAIN	NWROCK WY	020	683	12	8,196	R	AC	55	82	83	\$36	550,923	SEAL CRACKS
SE 4TH ST	SE FOGARTY ST	SE HARNEY ST	SE4THST	010	604	40	24,160	C	AC/AC	92	76	79	\$160	588,008	SEAL CRACKS
SW 5TH ST	SW WOODS ST	N END	SW5THST	020	231	15	3,465	R	AC	84	72	74	\$28	415,032	SEAL CRACKS
SW 7TH ST	SW HURBERT ST	SW 2ND ST	SW7THST	040	588	40	23,520	C	AC	57	74	77	\$170	572,434	SEAL CRACKS
SW ALDER ST	SW 10TH ST	SW 11THST	SWALDES T	020	206	20	4,120	R	AC	55	80	81	\$23	508,293	SEAL CRACKS
SW CASE ST	O C HWY	SW ELIZABETH ST	SWCASES T	010	530	38	20,140	C	AC	85	84	86	\$58	804,191	SEAL CRACKS
SW LEE ST	SW 9TH ST	END OF ROAD	SWLEEST	020	663	21	13,923	R	AC	81	70	73	\$117	399,028	SEAL CRACKS
										Treatment Total			\$1,743		
Year 2038 Area Total							806,907			Year 2038 Total			\$498,432		
Total Section Area:							16,436,303			Grand Total			\$9,989,225		

**Sections Selected for Treatment:
Funding Level \$800,000/year (Scenario 3)**

Scenarios - Sections Selected for Treatment

Interest: 3.00%

Inflation: 3.00%

Printed: 01/21/2019

Scenario: S3: Funding Level \$800K/yr

Year	Budget	PM	Year	Budget	PM	Year	Budget	PM
2019	\$800,000	5%	2026	\$800,000	5%	2033	\$800,000	5%
2020	\$800,000	5%	2027	\$800,000	5%	2034	\$800,000	5%
2021	\$800,000	5%	2028	\$800,000	5%	2035	\$800,000	5%
2022	\$800,000	5%	2029	\$800,000	5%	2036	\$800,000	5%
2023	\$800,000	5%	2030	\$800,000	5%	2037	\$800,000	5%
2024	\$800,000	5%	2031	\$800,000	5%	2038	\$800,000	5%
2025	\$800,000	5%	2032	\$800,000	5%			

Year: 2019

Street Name	Begin Location	End Location	Street ID	Section ID	Length	Width	Area	FC	Surf Type	Current PCI	Treatment		Cost	Rating	Treatment
											PCI Before	PCI After			
NE 17TH CT	O C HWY	BEGIN GRAVEL	NE17THCT	010	273	18	4,914	R	AC	69	68	77	\$2,457	26,065	SLURRY SEAL W/BR
NE 31ST ST	NE 32ND ST	NE HARNEY ST	NE31STST	020	1,540	23	35,420	C	AC	61	60	70	\$17,710	20,982	SLURRY SEAL W/BR
NE 35TH ST	END OF ROAD	NE DOUGLAS ST	NE35THST	010	1,217	33	40,161	R	AC	63	63	73	\$20,081	23,023	SLURRY SEAL W/BR
NE 3RD ST	O C HWY	NE COOS ST	NE3RDST	010	831	23	19,113	R	AC	68	67	76	\$9,557	25,373	SLURRY SEAL W/BR
NE 54TH ST	NE 56TH ST	NE WINDMILL DR	NE54THST	010	999	19	18,981	R	AC	66	65	75	\$9,491	24,107	SLURRY SEAL W/BR
NE 55TH ST	W END	NE LUCKY GAP ST	NE55THST	010	231	13	3,003	R	AC	61	61	71	\$1,502	22,053	SLURRY SEAL W/BR
NE 56TH ST	NE LUCKY GAP ST	END OF ROAD	NE56THST	030	212	18	3,816	R	AC	61	61	71	\$1,908	22,053	SLURRY SEAL W/BR
NE 6TH ST	O C HWY	NE EADS	NE6THST	010	1,619	40	64,760	C	AC	61	60	70	\$32,380	20,982	SLURRY SEAL W/BR
NE CHAMBERS CT	W END CDS	E END CDS	NECHAMC	010	1,273	27	34,371	R	AC	64	64	74	\$17,186	23,569	SLURRY SEAL W/BR
NE COOS ST	NE 32ND ST	NE 35TH ST	NECOOSS	020	666	33	21,978	R	AC	64	64	74	\$10,989	23,569	SLURRY SEAL W/BR
NE DOUGLAS ST	CORVALLIS NEWPORT HWY	NE 2ND ST	NEDOUGS	010	466	40	18,640	R	AC	70	69	78	\$9,320	26,770	SLURRY SEAL W/BR
NE DOUGLAS ST	NE 4TH ST	NE 8TH ST	NEDOUGS	020	1,035	39	40,365	R	AC	68	67	76	\$20,183	25,373	SLURRY SEAL W/BR
NE EADS ST	CORVALLIS NEWPORT HWY	NE 7TH ST	NEEADSS	010	1,688	39	65,832	C	AC	62	61	71	\$32,916	21,529	SLURRY SEAL W/BR

** - Treatment from Project Selection

Scenarios Criteria:

Scenarios - Sections Selected for Treatment

Interest: 3.00%

Inflation: 3.00%

Printed: 01/21/2019

Scenario: S3: Funding Level \$800K/yr

Year: 2019

Street Name	Begin Location	End Location	Street ID	Section ID	Length	Width	Area	FC	Surf Type	Current PCI	Treatment		Cost	Rating	Treatment
											PCI Before	PCI After			
NE EADS ST	NE 7TH ST	NE 12TH ST	NEEADSS T	020	1,610	39	62,790	C	AC	62	61	71	\$31,395	21,529	SLURRY SEAL W/BR
NE ECHO CT	END OF ROAD	NE 71ST ST	NEECHOC T	010	156	26	4,056	R	AC	68	67	76	\$2,028	25,373	SLURRY SEAL W/BR
NE ILER ST	2809 NE ILER ST	NE LAKEWOOD DR	NEILERST	020	321	36	11,556	R	AC	70	69	78	\$5,778	26,776	SLURRY SEAL W/BR
NE YAQUINA HEIGHTS DR	NE HARNEY ST	LINCOLN ST	NEYAQHU E	010	1,853	25	46,325	C	AC	69	68	77	\$23,163	26,501	SLURRY SEAL W/BR
NW 12TH ST	O C HWY	NW SPRING ST	NW12THS T	010	1,605	38	60,990	C	AC	66	65	75	\$30,495	24,040	SLURRY SEAL W/BR
NW 19TH ST	207 NW 19TH ST	NW NYE ST	NW19THS T	020	292	20	5,840	R	AC	63	63	73	\$2,920	23,016	SLURRY SEAL W/BR
NW 3RD ST	NW CLIFF ST	END	NW3RDST	040	147	40	5,880	R	AC	69	68	77	\$2,940	26,058	SLURRY SEAL W/BR
NW 55TH ST	O C HWY	BEGIN GRAVEL	NW55THS T	010	197	25	4,925	C	AC	61	60	70	\$2,463	20,969	SLURRY SEAL W/BR
NW 55TH ST	NW 55TH ST	END	NW55THS T	040	641	20	12,820	R	AC	64	64	74	\$6,410	23,561	SLURRY SEAL W/BR
NW 8TH ST	O C HWY	NW NYE ST	NW8THST	010	592	22	13,024	C	AC	64	63	73	\$6,512	22,678	SLURRY SEAL W/BR
NW AZALEA ST	NW 55TH ST	GATE	NWAZALS T	010	494	11	5,434	R	AC	61	61	71	\$2,717	22,046	SLURRY SEAL W/BR
NW BEACH DR	END PAVERS	NW COAST ST	NWBEACD R	020	577	27	15,579	R	AC	63	63	73	\$7,790	23,016	SLURRY SEAL W/BR
NW LAKE ST	NW 10TH ST	NW 11TH ST	NWLAKES T	020	300	35	10,500	R	AC	61	61	71	\$5,250	22,046	SLURRY SEAL W/BR
SE 1ST ST	SE MOORE DR	E END	SE1STST	040	1,281	34	43,554	R	AC	61	61	71	\$21,777	22,041	SLURRY SEAL W/BR
SE BENSON RD	CORVALLIS NEWPORT HWY	YAQUINA BAY RD	SEBENS RD	010	2,237	20	44,740	C	AC	62	61	71	\$22,370	21,507	SLURRY SEAL W/BR
SE COOS ST	SE 2ND ST	NE 2ND ST	SECOOSS T	010	725	40	29,000	R	AC	66	65	75	\$14,500	24,102	SLURRY SEAL W/BR
SE HARBOR CRESCENT DR	SE BAY BD	SE BAY BD	SEHARBC R	010	865	21	18,165	R	AC	69	68	77	\$9,083	26,053	SLURRY SEAL W/BR
SW 13TH ST	PAVEMENT CHANGE	N END	SW13THS T	020	174	36	6,264	R	AC	64	63	73	\$3,132	23,011	SLURRY SEAL W/BR

** - Treatment from Project Selection

Scenarios Criteria:

Scenarios - Sections Selected for Treatment

Interest: 3.00%

Inflation: 3.00%

Printed: 01/21/2019

Scenario: S3: Funding Level \$800K/yr

Year: 2019

Street Name	Begin Location	End Location	Street ID	Section ID	Length	Width	Area	FC	Surf Type	Current PCI	Treatment		Cost	Rating	Treatment	
											PCI Before	PCI After				
SW ANGLE ST	O C HWY	PAVEMENT CHANGE @ 9TH ST	SWANGLS T	010	182	60	10,920	C	AC	63	62	72	\$5,460	22,059	SLURRY SEAL W/BR	
SW CANYON WY	SW 10TH ST	SW FALL ST	SWCANY WY	010	841	40	33,640	C	AC	65	64	74	\$16,820	23,344	SLURRY SEAL W/BR	
SW ELIZABETH ST	SW CASE ST	W OLIVE ST	SWELIZST	020	2,205	39	85,995	C	AC	66	65	75	\$42,998	24,026	SLURRY SEAL W/BR	
											Treatment Total		\$451,681			
NE 41ST ST	O C HWY	NE MEGGINSIN ST	NE41STST	010	223	18	4,014	R	AC	66	65	75	\$3,122	15,502	CHIP SEAL W/BR	
NE 7TH DR	NE JEFFERIES PL	PAVEMENT CHANGE	NE7THDR	010	439	36	15,804	R	AC	66	65	75	\$12,292	15,497	CHIP SEAL W/BR	
NE 8TH ST	NE DOUGLAS ST	NE EADS	NE8THST	020	374	35	13,090	R	AC	67	66	75	\$10,182	15,893	CHIP SEAL W/BR	
NE 8TH ST	NE EADS	NE GRANT	NE8THST	030	485	38	18,430	R	AC	67	66	75	\$14,335	15,893	CHIP SEAL W/BR	
NE BIG CREEK RD	END GRAVEL	CITY OF NEWPORT WATERSHED	NEBIGCR	030	1,036	21	21,756	R	AC	64	64	74	\$16,922	15,152	CHIP SEAL W/BR	
NE EVERGREEN LN	NE 59TH ST	N END	NEEVERL N	030	1,415	32	45,280	R	AC	66	65	75	\$35,218	15,502	CHIP SEAL W/BR	
NE GRANT ST	NE 9TH ST	NE 7TH ST	NEGRANT ST	030	684	39	26,676	R	AC	67	66	75	\$20,748	15,892	CHIP SEAL W/BR	
NE YAQUINA HEIGHTS DR	NE STEENSON RD	CORVALLIS NEWPORT HWY	NEYAQUH E	040	583	22	12,826	C	AC	66	65	75	\$9,976	15,442	CHIP SEAL W/BR	
NW 2ND ST	NW NYE ST	END OF ROAD	NW2NDST	020	309	34	10,506	R	AC	68	67	76	\$8,172	16,307	CHIP SEAL W/BR	
SE 5TH ST	SE FOGARTY ST	PAVEMENT CHANGE	SE5THST	010	640	24	15,360	R	AC	68	67	76	\$11,947	16,304	CHIP SEAL W/BR	
SE BAY BV	SE MOORE DR	PAVEMENT CHANGE	SEBAYBV	020	449	34	15,266	A	AC	68	68	77	\$11,874	27,563	CHIP SEAL W/BR	
SE FERRY SLIP RD	SE 30TH ST	SE MARINE SCIENCE DR	SEFERRSL	020	1,738	44	76,472	A	AC	68	68	77	\$59,479	27,563	CHIP SEAL W/BR	
SE FOGARTY ST	CORVALLIS NEWPORT HWY	SE 4TH ST	SEFOGAS T	010	1,000	22	22,000	C	AC	70	69	78	\$17,112	17,555	CHIP SEAL W/BR	

** - Treatment from Project Selection

Scenarios Criteria:

Scenarios - Sections Selected for Treatment

Interest: 3.00%

Inflation: 3.00%

Printed: 01/21/2019

Scenario: S3: Funding Level \$800K/yr

Year: 2019

Street Name	Begin Location	End Location	Street ID	Section ID	Length	Width	Area	FC	Surf Type	Current PCI	Treatment		Cost	Rating	Treatment			
											PCI Before	PCI After						
SE VISTA DR	PAVEMENT CHANGE @ MARINE DR	E END	SEVISTDR	020	1,004	20	20,080	R	AC	65	64	74	\$15,618	15,142	CHIP SEAL W/BR			
SW 12TH ST	SW NATERLIN DR	SW BAY ST	SW12THS T	010	734	26	19,084	R	ST	23	20	100	\$14,844	35,794	CHIP SEAL W/BR			
SW 6TH ST	SW ELIZABETH ST	END OF ROAD	SW6THST	010	625	40	25,000	R	ST	46	45	100	\$19,445	33,550	CHIP SEAL W/BR			
SW 6TH ST	SW HURBERT ST	END OF ROAD	SW6THST	040	202	32	6,464	R	ST	11	8	100	\$5,028	35,794	CHIP SEAL W/BR			
SW BAY ST	SW 10TH ST	SW 12TH ST	SWBAYST	010	505	40	20,200	R	ST	18	16	100	\$15,712	35,794	CHIP SEAL W/BR			
SW GOVERNMENT ST	PAVEMENT CHANGE	W END	SWGOTES T	020	311	23	7,153	R	AC	70	69	78	\$5,564	17,205	CHIP SEAL W/BR			
												Treatment Total		\$307,590				
NE 10TH CT	NE AVERY ST	NE EADS ST	NE10THCT	020	1,368	39	53,352	R	AC	79	78	86	\$26,676	34,841	CHIP SEAL			
NE 58TH CT	NE EVERGREEN LN	END OF ROAD	NE58THCT	010	250	17	4,250	R	AC	78	77	85	\$2,125	33,779	CHIP SEAL			
NW 16TH ST	NW NYE ST	NW OCEANVIEW DR	NW16THS T	030	424	23	9,752	R	AC	80	80	87	\$4,876	35,861	CHIP SEAL			
NW 45TH ST	O C HWY	END OF ROAD	NW45THS T	010	111	16	1,776	R	AC	79	78	86	\$888	34,833	CHIP SEAL			
NW 7TH ST	NW NYE ST	E END	NW7THST	010	307	30	9,210	R	AC	80	80	87	\$4,605	35,861	CHIP SEAL			
												Treatment Total		\$39,170				
NE 20TH ST	O C HWY	NE CRESTVIEW DR	NE20THST	010	1,046	39	40,794	C	AC/AC	78	77	79	\$151	1,033,992	SEAL CRACKS			
NE 2ND ST	O C HWY	NE COOS ST	NE2NDST	010	910	40	36,400	R	AC	85	85	86	\$81	718,014	SEAL CRACKS			
NE 3RD ST	NEC EADS ST	NE HARNEY ST	NE3RDST	030	987	44	43,428	C	AC/AC	80	79	81	\$141	765,686	SEAL CRACKS			
NE AVERY ST	O C HWY	NE 73RD ST	NEAVERS T	070	1,420	24	34,080	C	AC/AC	83	82	84	\$78	1,047,742	SEAL CRACKS			
NW 17TH ST	NW OCEANVIEW DR	W END	NW17THS T	010	196	20	3,920	R	AC	85	85	86	\$9	712,850	SEAL CRACKS			

** - Treatment from Project Selection

Scenarios Criteria:

Scenarios - Sections Selected for Treatment

Interest: 3.00%

Inflation: 3.00%

Printed: 01/21/2019

Scenario: S3: Funding Level \$800K/yr

Year: 2019

Street Name	Begin Location	End Location	Street ID	Section ID	Length	Width	Area	FC	Surf Type	Current PCI	Treatment		Cost	Rating	Treatment		
											PCI Before	PCI After					
NW 17TH ST	NW OCEANVIEW DR	E END	NW17THST	020	299	18	5,382	R	AC	85	85	86	\$12	712,850	SEAL CRACKS		
NW 3RD ST	NW HURBERT ST	NW COAST ST	NW3RDST	020	631	38	23,978	C	AC/AC	85	85	86	\$36	1,507,958	SEAL CRACKS		
NW GILBERT WY	O C HWY	NW ROCKY WAY	NWGILBWAY	010	528	26	13,728	R	AC	85	85	86	\$31	712,850	SEAL CRACKS		
NW NYE ST	NW 11TH ST	NW 15TH ST	NWNYEST	030	1,294	39	50,466	C	AC/AC	77	76	78	\$196	1,021,070	SEAL CRACKS		
SE 1ST ST	SE FOGARTY ST	E END	SE1STST	020	262	24	6,288	R	AC	85	85	86	\$14	718,014	SEAL CRACKS		
SW 30TH ST	SW ABALONE ST	PAVEMENT CHANGE	SW30THST	010	379	21	7,959	R	AC	85	85	86	\$18	718,014	SEAL CRACKS		
SW 30TH ST	PAVEMENT CHANGE	END	SW30THST	020	288	36	10,368	R	AC	90	89	90	\$15	879,184	SEAL CRACKS		
SW ABALONE ST	O C HWY	O C HWY	SWABALST	010	2,592	26	67,392	A	AC	84	83	85	\$167	1,147,475	SEAL CRACKS		
SW BAY BV	SW 13TH ST	SE EADS ST	SWBAYBV	010	2,654	36	95,544	C	AC/AC	80	79	81	\$306	769,147	SEAL CRACKS		
SW CASE ST	O C HWY	SW ELIZABETH ST	SWCASEST	010	530	38	20,140	C	AC	85	84	85	\$48	749,210	SEAL CRACKS		
												Treatment Total		\$1,303			
							Year 2019 Area Total		1,837,019				Year 2019 Total		\$799,744		

Year: 2020

Street Name	Begin Location	End Location	Street ID	Section ID	Length	Width	Area	FC	Surf Type	Current PCI	Treatment		Cost	Rating	Treatment
											PCI Before	PCI After			
NW 15TH ST	O C HWY	NW NYE ST	NW15THST	010	603	35	21,105	C	AC	53	48	100	\$126,806	9,516	2" MILL AND OVERLAY W/BR
NW 42ND ST	O C HWY	END OF ROAD	NW42NDST	010	140	11	1,540	R	AC	48	44	100	\$9,253	8,326	2" MILL AND OVERLAY W/BR
NW MEANDER ST	NW 54TH ST	END	NWMEANST	010	50	16	800	R	AC	51	48	100	\$4,807	8,149	2" MILL AND OVERLAY W/BR
SW ALDER ST	SW 7TH ST	SW 10TH ST	SWALDEST	010	1,380	60	82,800	C	AC	47	41	100	\$497,490	9,820	2" MILL AND OVERLAY W/BR

** - Treatment from Project Selection

Scenarios Criteria:

Scenarios - Sections Selected for Treatment

Interest: 3.00%

Inflation: 3.00%

Printed: 01/21/2019

Scenario: S3: Funding Level \$800K/yr

										Treatment Total			\$638,356		
NE 59TH ST	NE DEER LN	END OF ROAD	NE59THST	010	612	34	20,808	R	AC	71	69	78	\$10,717	26,301	SLURRY SEAL W/BR
NE 6TH ST	NE 7TH ST	END OF ROAD	NE6THST	020	946	33	31,218	R	AC	71	69	78	\$16,078	26,292	SLURRY SEAL W/BR
NE 7TH ST	O C HWY	NE EADS ST	NE7THST	010	1,629	39	63,531	R	AC	71	69	78	\$32,719	26,301	SLURRY SEAL W/BR
										Treatment Total			\$59,514		
NE 60TH ST	NE DEER LN	NE EVERGREEN LN	NE60THST	020	491	35	17,185	R	AC	63	61	71	\$13,768	14,147	CHIP SEAL W/BR
NW 15TH ST	NW NYE ST	NW OCEANVIEW ST	NW15THS	020	488	35	17,080	C	AC	65	61	71	\$13,683	13,796	CHIP SEAL W/BR
SW 11TH ST	SW LEE ST	SW HURBERT ST	SW11THST	050	247	18	4,446	R	ST	53	47	100	\$3,562	32,317	CHIP SEAL W/BR
SW BAY ST	O C HWY	SW 10TH ST	SWBAYST	020	411	40	16,440	R	ST	54	48	100	\$13,171	32,037	CHIP SEAL W/BR
SW NEFF WY	O C HWY	MOMBETSU SISTER PARK	SWNEFFW	010	613	24	14,712	C	AC	72	69	78	\$11,786	17,284	CHIP SEAL W/BR
										Treatment Total			\$55,970		
NE 58TH ST	NE DEER LN	NE EVERGREEN LN	NE58THST	010	260	33	8,580	R	AC	78	76	84	\$4,419	32,548	CHIP SEAL
NW 19TH ST	O C HWY	207 NW 19TH ST	NW19THS	010	259	28	7,252	R	AC	79	77	85	\$3,735	33,621	CHIP SEAL
NW 44TH ST	O C HWY	END OF ROAD	NW44THS	010	89	20	1,780	R	AC	82	79	87	\$917	21,451	CHIP SEAL
NW AGATE WY	NW GILBERT WAY	NW LIGHTHOUSE DR	NWAGATW	010	377	30	11,310	R	AC	79	77	85	\$5,825	33,621	CHIP SEAL
NW ALPINE ST	NW 6TH ST	BEGIN GRAVEL	NWALPIST	030	101	19	1,919	R	AC	78	76	84	\$989	32,540	CHIP SEAL
SE BAY BV	PAVEMENT CHANGE	SE VISTA DR	SEBAYBV	030	1,064	34	36,176	A	AC	75	72	81	\$18,631	33,692	CHIP SEAL
SW MINNIE ST	O C HWY	W END	SWMINNS	020	905	24	21,720	R	AC	79	77	85	\$11,186	33,616	CHIP SEAL
										Treatment Total			\$45,702		
NW 3RD ST	O C HWY	NW HRUBERT ST	NW3RDST	010	1,305	34	44,370	C	AC/AC	91	88	89	\$9	6,900,971	SEAL CRACKS
NW OCEANVIEW DR	NW 17TH ST	NW EDENVIEW WY	NWOCEAD	020	1,579	26	41,054	C	AC/AC	90	88	89	\$3	35,673,752	SEAL CRACKS

** - Treatment from Project Selection

Scenarios Criteria:

Scenarios - Sections Selected for Treatment

Interest: 3.00%

Inflation: 3.00%

Printed: 01/21/2019

Scenario: S3: Funding Level \$800K/yr

Year: 2020

Street Name	Begin Location	End Location	Street ID	Section ID	Length	Width	Area	FC	Surf Type	Current PCI	Treatment		Cost	Rating	Treatment
											PCI Before	PCI After			
SE 4TH ST	SE FOGARTY ST	SE HARNEY ST	SE4THST	010	604	40	24,160	C	AC/AC	92	88	89	\$2	16,719,209	SEAL CRACKS
SW BRANT ST	SW30TH ST	SW 26TH ST	SWBRANST	010	1,076	22	23,672	R	AC	93	89	90	\$35	568,707	SEAL CRACKS
												Treatment Total	\$49		
							Year 2020 Area Total	513,658				Year 2020 Total	\$799,591		

Year: 2021

Street Name	Begin Location	End Location	Street ID	Section ID	Length	Width	Area	FC	Surf Type	Current PCI	Treatment		Cost	Rating	Treatment
											PCI Before	PCI After			
NE 31ST ST	O C HWY	NE 32 ST	NE31STST	010	207	36	7,452	C	AC	58	49	100	\$46,118	9,175	2" MILL AND OVERLAY W/BR
NW 10TH ST	NW LAKE ST	O C HWY	NW10THST	030	950	39	37,050	C	AC	57	48	100	\$229,288	9,247	2" MILL AND OVERLAY W/BR
NW 54TH PL	NW MEANDER ST	END OF ROAD	NW54THPL	010	222	18	3,996	R	AC	54	49	100	\$24,730	7,845	2" MILL AND OVERLAY W/BR
NW ALPINE ST	NW BEACH ST	BEGIN GRAVEL	NWALPIST	010	118	17	2,006	R	AC	51	45	100	\$12,415	8,039	2" MILL AND OVERLAY W/BR
SE WADE WY	SE VISTA DR	N END	SEWADEWY	010	331	12	3,972	R	AC	49	43	100	\$24,582	8,145	2" MILL AND OVERLAY W/BR
SW 7TH ST	SW HURBERT ST	SW 2ND ST	SW7THST	040	588	40	23,520	C	AC	57	48	100	\$145,556	9,250	2" MILL AND OVERLAY W/BR
SW CASE ST	SW 10TH ST	SW 12TH ST	SWCASEST	020	227	36	8,172	R	AC	47	40	100	\$50,574	8,233	2" MILL AND OVERLAY W/BR
												Treatment Total	\$533,263		
NE 10TH ST	O C HWY	E END	NE10THST	010	985	40	39,400	R	AC	72	68	78	\$20,900	25,836	SLURRY SEAL W/BR
NE 8TH ST	O C HWY	NE DUGLAS ST	NE8THST	010	1,242	36	44,712	R	AC	72	68	78	\$23,718	25,836	SLURRY SEAL W/BR
NE JEFFRIES PL	NE 7TH DR	N END	NEJEFFPL	010	539	36	19,404	R	AC	73	69	79	\$10,293	26,611	SLURRY SEAL W/BR
NW 11TH ST	NW LAKE ST	NW SPRING ST	NW11THST	010	643	38	24,434	C	AC	73	68	77	\$12,962	25,765	SLURRY SEAL W/BR
NW 48TH ST	O C HWY	END OF ROAD	NW48THST	010	244	24	5,856	R	AC	72	68	78	\$3,107	25,827	SLURRY SEAL W/BR

** - Treatment from Project Selection

Scenarios Criteria:

Scenarios - Sections Selected for Treatment

Interest: 3.00%

Inflation: 3.00%

Printed: 01/21/2019

Scenario: S3: Funding Level \$800K/yr

Year: 2021

Street Name	Begin Location	End Location	Street ID	Section ID	Length	Width	Area	FC	Surf Type	Current PCI	Treatment		Cost	Rating	Treatment		
											PCI Before	PCI After					
NW COAST ST	W OLIVE ST	NW 6TH ST	NWCOASS T	010	1,317	40	52,680	C	AC	74	69	78	\$27,945	26,703	SLURRY SEAL W/BR		
												Treatment Total			\$98,925		
NE 36TH ST	1ST ENTRANCE TO LITTLE CREEK APTS	NE HARNEY ST	NE36THST	020	1,297	29	37,613	C	AC	75	69	78	\$31,037	13,930	CHIP SEAL W/BR		
NE 56TH ST	NE EVERGREEN	NE 57TH ST	NE56THST	040	511	35	17,885	R	AC	73	69	79	\$14,758	17,114	CHIP SEAL W/BR		
NE 7TH ST	NE ILER ST	NE JEFFERIES PL	NE7THST	030	1,073	36	38,628	R	AC	73	69	79	\$31,874	17,109	CHIP SEAL W/BR		
SE 3RD ST	SE FOGARTY ST	END OF ROAD	SE3RDST	010	579	24	13,896	R	AC	72	68	78	\$11,467	16,599	CHIP SEAL W/BR		
SW 10TH ST	O C HWY	SW BAYLEY ST	SW10THS T	010	277	40	11,080	C	ST	35	20	100	\$9,143	44,167	CHIP SEAL W/BR		
SW 10TH ST	SW ALDER ST	SW LEE ST	SW10THS T	040	730	32	23,360	R	ST	37	23	100	\$19,276	33,739	CHIP SEAL W/BR		
SW GOVERNMENT ST	SW9TH ST	PAVEMENT CHANGE	SWGOVES T	010	459	18	8,262	R	ST	33	18	100	\$6,818	33,739	CHIP SEAL W/BR		
												Treatment Total			\$124,373		
NE CRESTVIEW CT	NE CRESTVIEW PL	END OF ROAD	NECRESC T	010	133	29	3,857	R	AC	82	78	86	\$2,046	21,502	CHIP SEAL		
SE 1ST PL	SE 1ST ST	CDS	SE1STPL	010	153	34	5,202	R	AC	77	74	83	\$2,760	30,240	CHIP SEAL		
SE FERRY SLIP RD	O C HWY	SE 30TH ST	SEFERRSL	010	1,650	44	72,600	A	AC	80	75	83	\$38,511	32,675	CHIP SEAL		
												Treatment Total			\$43,317		
Year 2021 Area Total								505,037	Year 2021 Total					\$799,878			

Year: 2022

Street Name	Begin Location	End Location	Street ID	Section ID	Length	Width	Area	FC	Surf Type	Current PCI	Treatment		Cost	Rating	Treatment
											PCI Before	PCI After			
NW 6TH ST	O C HWY	NW COTTAGE ST	NW6THST	010	1,069	35	37,415	C	AC	60	48	100	\$238,493	8,971	2" MILL AND OVERLAY W/BR
NW 73RD CT	O C HWY	CDS	NW73RDC T	010	802	27	21,654	R	AC	49	40	100	\$138,028	8,003	2" MILL AND OVERLAY W/BR

** - Treatment from Project Selection

Scenarios - Sections Selected for Treatment

Interest: 3.00%

Inflation: 3.00%

Printed: 01/21/2019

Scenario: S3: Funding Level \$800K/yr

Year: 2022

Street Name	Begin Location	End Location	Street ID	Section ID	Length	Width	Area	FC	Surf Type	Current PCI	Treatment		Cost	Rating	Treatment	
											PCI Before	PCI After				
NW 8TH ST	NW COAST ST	NW SPRING ST	NW8THST	030	322	36	11,592	C	AC	60	48	100	\$73,891	8,970	2" MILL AND OVERLAY W/BR	
SW ALDER ST	SW 10TH ST	SW 11THST	SWALDES T	020	206	20	4,120	R	AC	55	47	100	\$26,262	7,680	2" MILL AND OVERLAY W/BR	
												Treatment Total	\$476,674			
NE 52ND ST	O C HWY	END OF ROAD	NE52NDST	010	304	27	8,208	C	AC	76	67	77	\$4,485	20,544	SLURRY SEAL W/BR	
NE 5TH ST	O C HWY	NE EADS	NE5THST	010	1,615	38	61,370	C	AC	77	69	78	\$33,531	20,894	SLURRY SEAL W/BR	
NE BENTON ST	NE 32ND ST	NE 35TH ST	NEBENTS T	030	670	32	21,440	R	AC	74	69	78	\$11,715	26,194	SLURRY SEAL W/BR	
NE SAN-BAY O CR	O C HWY	NE SAN-BAY O CR	NESANOC R	010	335	40	13,400	C	AC	77	69	78	\$7,322	20,892	SLURRY SEAL W/BR	
NW HURBERT ST	NW 10TH ST	NW 12TH ST	NWHURBS T	050	616	39	24,024	R	AC	74	69	78	\$13,126	26,186	SLURRY SEAL W/BR	
NW NYE ST	NW 6TH ST	NW 11TH ST	NWNYEST	020	1,627	39	63,453	C	AC	76	67	77	\$34,669	20,534	SLURRY SEAL W/BR	
SE 32ND ST	O C HWY	SE FERRY SLIP RD	SE32NDST	010	605	44	26,620	C	AC	77	69	78	\$14,545	20,886	SLURRY SEAL W/BR	
SW 8TH ST	SW BAYLESS ST	SW BAY ST	SW8THST	020	316	37	11,692	R	AC	74	69	78	\$6,389	26,180	SLURRY SEAL W/BR	
SW 9TH ST	O C HWY	SW FALL ST	SW9THST	010	1,340	38	50,920	C	AC	77	69	78	\$27,821	20,886	SLURRY SEAL W/BR	
SW HARBOR DR	SW 11TH ST	SW 13TH ST	SWHARBD R	010	523	26	13,598	C	AC	77	69	78	\$7,430	20,886	SLURRY SEAL W/BR	
												Treatment Total	\$161,033			
NW OCEANVIEW DR	AGATE BEACH STATE WAYSIDE	O C HWY	NWOCEAD R	040	2,127	22	46,794	C	AC/AC	74	67	77	\$39,771	17,613	CHIP SEAL W/BR	
SE 2ND ST	SE FOGARTY ST	W END	SE2NDST	040	305	36	10,980	R	ST	62	48	100	\$9,332	30,802	CHIP SEAL W/BR	
SE DOUGLAS ST	E OLIVE ST	SE 1ST ST	SEDOUGS T	010	239	40	9,560	R	AC	74	69	78	\$8,126	16,830	CHIP SEAL W/BR	
SE ELLIS ST	SE 44TH ST	SE 43RD ST	SEELLIST	010	287	15	4,305	R	ST	61	47	100	\$3,659	31,029	CHIP SEAL W/BR	
SE FOGARTY ST	SE 4TH ST	SW BAY BD	SEFOGAS T	020	412	40	16,480	C	AC	77	69	78	\$14,007	13,427	CHIP SEAL W/BR	
SE GENEVA ST	SE 44TH ST	SE 43RD ST	SEGENES T	010	298	15	4,470	R	ST	61	47	100	\$3,800	31,029	CHIP SEAL W/BR	

** - Treatment from Project Selection

Scenarios Criteria:

Scenarios - Sections Selected for Treatment

Interest: 3.00%

Inflation: 3.00%

Printed: 01/21/2019

Scenario: S3: Funding Level \$800K/yr

Year: 2022

Street Name	Begin Location	End Location	Street ID	Section ID	Length	Width	Area	FC	Surf Type	Current PCI	Treatment		Cost	Rating	Treatment		
											PCI Before	PCI After					
SW MINNIE ST	O C HWY	SW 10TH ST	SWMINNS T	010	138	40	5,520	C	ST	59	44	100	\$4,692	41,215	CHIP SEAL W/BR		
												Treatment Total		\$83,387			
NE 71ST PL	NE 71ST ST	END OF ROAD	NE71STPL	010	481	34	16,354	R	AC	78	74	83	\$8,936	29,965	CHIP SEAL		
NW PACIFIC ST	NW 25TH ST	NW 27TH ST	NWPACIST	020	428	23	9,844	R	AC	78	74	83	\$5,379	29,959	CHIP SEAL		
YAQUINA BAY RD	SE BAY BD	CITY LIMITS	YQBAYRD	010	1,482	34	50,388	A	AC	80	73	82	\$27,531	31,826	CHIP SEAL		
												Treatment Total		\$41,846			
NE HARNEY ST	NE 3RD ST	NE 7TH ST	NEHARNS T	040	948	53	50,244	A	AC	78	71	73	\$258	941,223	SEAL CRACKS		
												Treatment Total		\$258			
NW WADE WY	O C HWY	NW CHEROKEE LN	NWWADE WY	010	176	15	2,640	R	AC	0	0	100	\$36,541	3,565	RECONSTRUCT STRUCTURE (AC)		
												Treatment Total		\$36,541			
							Year 2022 Area Total		597,085		Year 2022 Total		\$799,739				

Year: 2023

Street Name	Begin Location	End Location	Street ID	Section ID	Length	Width	Area	FC	Surf Type	Current PCI	Treatment		Cost	Rating	Treatment		
											PCI Before	PCI After					
NW NYE ST	W OLIVE ST	NW 6TH ST	NWNYEST	010	1,304	39	50,856	C	AC/AC	58	47	100	\$333,894	8,533	2" MILL AND OVERLAY W/BR		
SE MOORE DR	SE BAY BD	VIEW	SEMOORD R	010	1,113	40	44,520	A	AC	59	47	100	\$292,295	11,961	2" MILL AND OVERLAY W/BR		
												Treatment Total		\$626,189			
NE AVERY ST	NE 4TH ST	NE 5TH ST	NEAVERS T	020	234	40	9,360	R	AC	75	69	78	\$5,268	25,780	SLURRY SEAL W/BR		
NE AVERY ST	NE 33RD ST	NE 35TH ST	NEAVERS T	060	554	32	17,728	R	AC	75	69	78	\$9,977	25,780	SLURRY SEAL W/BR		
NE DOUGLAS ST	NE 32ND ST	NE 35TH ST	NEDOUGS T	080	714	32	22,848	R	AC	75	69	78	\$12,858	25,780	SLURRY SEAL W/BR		

** - Treatment from Project Selection

Scenarios Criteria:

Scenarios - Sections Selected for Treatment

Interest: 3.00%

Inflation: 3.00%

Printed: 01/21/2019

Scenario: S3: Funding Level \$800K/yr

Year: 2023

Street Name	Begin Location	End Location	Street ID	Section ID	Length	Width	Area	FC	Surf Type	Current PCI	Treatment		Cost	Rating	Treatment
											PCI Before	PCI After			
NW 25TH ST	O C HWY	NW OCEANVIEW DR	NW25THS T	020	944	36	33,984	C	AC	79	68	78	\$19,125	20,230	SLURRY SEAL W/BR
NW LIGHTHOUSE DR	O C HWY	END	NWLIGHD R	010	5,851	24	140,424	C	AC	78	67	76	\$79,025	19,807	SLURRY SEAL W/BR
Treatment Total												\$126,253			
NW OCEANVIEW DR	NW EDENVIEW WAY	AGATE BEACH STATE WAYSIDE	NWOCEAD R	030	2,081	23	47,863	C	AC/AC	91	86	93	\$26,936	32,802	CHIP SEAL
SE MARINE SCIENCE DR	HATFIELD MARINE SCIENCE CENTER	SCIENCE CENTER AFTER ROUND ABOUT	SEMARISC	020	1,002	28	28,056	A	AC	85	76	84	\$15,789	30,722	CHIP SEAL
SW 11TH ST	SW FALL ST	SW ALDER ST	SW11THST	040	262	16	4,192	R	AC	77	72	80	\$2,360	27,623	CHIP SEAL
Treatment Total												\$45,085			
NE 10TH CT	NE AVERY ST	NE EADS ST	NE10THCT	020	1,368	39	53,352	R	AC	79	83	84	\$154	1,165,699	SEAL CRACKS
NE 17TH CT	O C HWY	BEGIN GRAVEL	NE17THCT	010	273	18	4,914	R	AC	69	72	74	\$26	723,182	SEAL CRACKS
NE 3RD ST	O C HWY	NE COOS ST	NE3RDST	010	831	23	19,113	R	AC	68	71	73	\$102	690,854	SEAL CRACKS
NE 58TH CT	NE EVERGREEN LN	END OF ROAD	NE58THCT	010	250	17	4,250	R	AC	78	82	83	\$14	1,117,781	SEAL CRACKS
NE 8TH ST	NE DOUGLAS ST	NE EADS	NE8THST	020	374	35	13,090	R	AC	67	70	72	\$72	660,444	SEAL CRACKS
NE 8TH ST	NE EADS	NE GRANT	NE8THST	030	485	38	18,430	R	AC	67	70	72	\$102	660,444	SEAL CRACKS
NE DOUGLAS ST	CORVALLIS NEWPORT HWY	NE 2ND ST	NEDOUGS T	010	466	40	18,640	R	AC	70	73	75	\$92	757,054	SEAL CRACKS
NE DOUGLAS ST	NE 4TH ST	NE 8TH ST	NEDOUGS T	020	1,035	39	40,365	R	AC	68	71	73	\$215	690,854	SEAL CRACKS
NE ECHO CT	END OF ROAD	NE 71ST ST	NEECHOC T	010	156	26	4,056	R	AC	68	71	73	\$22	690,854	SEAL CRACKS
NE GRANT ST	NE 9TH ST	NE 7TH ST	NEGRANT ST	030	684	39	26,676	R	AC	67	70	72	\$147	660,289	SEAL CRACKS

** - Treatment from Project Selection

Scenarios Criteria:

Scenarios - Sections Selected for Treatment

Interest: 3.00%

Inflation: 3.00%

Printed: 01/21/2019

Scenario: S3: Funding Level \$800K/yr

Year: 2023

Street Name	Begin Location	End Location	Street ID	Section ID	Length	Width	Area	FC	Surf Type	Current PCI	Treatment		Cost	Rating	Treatment	
											PCI Before	PCI After				
NE ILER ST	2809 NE ILER ST	NE LAKEWOOD DR	NEILERST	020	321	36	11,556	R	AC	70	73	75	\$57	757,383	SEAL CRACKS	
NW 16TH ST	NW NYE ST	NW OCEANVIEW DR	NW16THST	030	424	23	9,752	R	AC	80	84	85	\$26	1,226,437	SEAL CRACKS	
NW 2ND ST	NW NYE ST	END OF ROAD	NW2NDST	020	309	34	10,506	R	AC	68	71	73	\$56	690,385	SEAL CRACKS	
NW 3RD ST	NW CLIFF ST	END	NW3RDST	040	147	40	5,880	R	AC	69	72	74	\$31	722,699	SEAL CRACKS	
NW 45TH ST	O C HWY	END OF ROAD	NW45THST	010	111	16	1,776	R	AC	79	83	84	\$6	1,165,494	SEAL CRACKS	
NW 7TH ST	NW NYE ST	E END	NW7THST	010	307	30	9,210	R	AC	80	84	85	\$25	1,226,437	SEAL CRACKS	
SE 5TH ST	SE FOGARTY ST	PAVEMENT CHANGE	SE5THST	010	640	24	15,360	R	AC	68	71	73	\$82	690,072	SEAL CRACKS	
SE BAY BV	SE MOORE DR	PAVEMENT CHANGE	SEBAYBV	020	449	34	15,266	A	AC	68	70	73	\$82	1,144,217	SEAL CRACKS	
SE FERRY SLIP RD	SE 30TH ST	SE MARINE SCIENCE DR	SEFERRSL	020	1,738	44	76,472	A	AC	68	70	73	\$410	1,144,217	SEAL CRACKS	
SE FOGARTY ST	CORVALLIS NEWPORT HWY	SE 4TH ST	SEFOGAST	010	1,000	22	22,000	C	AC	70	70	73	\$119	688,056	SEAL CRACKS	
SE HARBOR CRESCENT DR	SE BAY BD	SE BAY BD	SEHARBCR	010	865	21	18,165	R	AC	69	72	74	\$94	722,378	SEAL CRACKS	
SW GOVERNMENT ST	PAVEMENT CHANGE	W END	SWGOVEST	020	311	23	7,153	R	AC	70	73	75	\$36	756,723	SEAL CRACKS	
											Treatment Total		\$1,970			
Year 2023 Area Total							805,813	Year 2023 Total				\$799,497				

Year: 2024

Street Name	Begin Location	End Location	Street ID	Section ID	Length	Width	Area	FC	Surf Type	Current PCI	Treatment		Cost	Rating	Treatment
											PCI Before	PCI After			
NE HARNEY ST	NE 31ST ST	NE 36ST ST	NEHARNST	030	1,921	33	63,393	A	AC	60	46	100	\$428,691	11,736	2" MILL AND OVERLAY W/BR

** - Treatment from Project Selection

Scenarios Criteria:

Scenarios - Sections Selected for Treatment

Interest: 3.00%

Inflation: 3.00%

Printed: 01/21/2019

Scenario: S3: Funding Level \$800K/yr

Year: 2024

Street Name	Begin Location	End Location	Street ID	Section ID	Length	Width	Area	FC	Surf Type	Current PCI	Treatment		Cost	Rating	Treatment			
											PCI Before	PCI After						
NE ILER ST	NE BIG CREEK RD	2809 NE ILER ST	NEILERST	010	423	36	15,228	R	AC	53	40	100	\$102,979	7,548	2" MILL AND OVERLAY W/BR			
NW 14TH ST	NW SPRING ST	NW THOMPSON ST	NW14THST	010	212	23	4,876	R	AC	57	45	100	\$32,974	7,341	2" MILL AND OVERLAY W/BR			
SW HIGH ST	W OLIVE ST	SW 2ND ST	SWHIGHS T	010	659	33	21,747	R	AC	53	40	100	\$147,063	7,549	2" MILL AND OVERLAY W/BR			
												Treatment Total		\$711,707				
NE 47TH ST	O C HWY	END OF ROAD	NE47THST	010	227	21	4,767	R	AC	76	69	78	\$2,764	25,392	SLURRY SEAL W/BR			
												Treatment Total		\$2,764				
NW NYE ST	NW 11TH ST	NW 15TH ST	NWNYEST	030	1,294	39	50,466	C	AC/AC	77	69	78	\$45,504	16,873	CHIP SEAL W/BR			
												Treatment Total		\$45,504				
NE DEER LN	NE 60TH	END OF ROAD	NEDEERLN	020	786	32	25,152	R	AC	78	72	80	\$14,580	27,330	CHIP SEAL			
NW OCEANVIEW DR	NW 17TH ST	NW EDENVIEW WY	NWOCEADR	020	1,579	26	41,054	C	AC/AC	90	84	91	\$23,797	31,236	CHIP SEAL			
												Treatment Total		\$38,377				
NE 58TH ST	NE DEER LN	NE EVERGREEN LN	NE58THST	010	260	33	8,580	R	AC	78	81	82	\$30	1,061,402	SEAL CRACKS			
NE 59TH ST	NE DEER LN	END OF ROAD	NE59THST	010	612	34	20,808	R	AC	71	73	75	\$107	742,838	SEAL CRACKS			
NE 6TH ST	NE 7TH ST	END OF ROAD	NE6THST	020	946	33	31,218	R	AC	71	73	75	\$160	742,365	SEAL CRACKS			
NE 7TH ST	O C HWY	NE EADS ST	NE7THST	010	1,629	39	63,531	R	AC	71	73	75	\$326	742,838	SEAL CRACKS			
NW 15TH ST	O C HWY	NW NYE ST	NW15THST	010	603	35	21,105	C	AC	53	84	86	\$41	1,216,411	SEAL CRACKS			
NW 19TH ST	O C HWY	207 NW 19TH ST	NW19THST	010	259	28	7,252	R	AC	79	82	83	\$23	1,109,744	SEAL CRACKS			
NW 42ND ST	O C HWY	END OF ROAD	NW42NDS T	010	140	11	1,540	R	AC	48	87	88	\$2	1,783,624	SEAL CRACKS			
NW 44TH ST	O C HWY	END OF ROAD	NW44THST	010	89	20	1,780	R	AC	82	81	82	\$7	713,237	SEAL CRACKS			

** - Treatment from Project Selection

Scenarios Criteria:

Scenarios - Sections Selected for Treatment

Interest: 3.00%

Inflation: 3.00%

Printed: 01/21/2019

Scenario: S3: Funding Level \$800K/yr

Year: 2024

Street Name	Begin Location	End Location	Street ID	Section ID	Length	Width	Area	FC	Surf Type	Current PCI	Treatment		Cost	Rating	Treatment	
											PCI Before	PCI After				
NW AGATE WY	NW GILBERT WAY	NW LIGHTHOUSE DR	NWAGATW Y	010	377	30	11,310	R	AC	79	82	83	\$36	1,109,744	SEAL CRACKS	
NW ALPINE ST	NW 6TH ST	BEGIN GRAVEL	NWALPIST	030	101	19	1,919	R	AC	78	81	82	\$7	1,060,787	SEAL CRACKS	
NW MEANDER ST	NW 54TH ST	END	NWMEANS T	010	50	16	800	R	AC	51	87	88	\$1	1,783,624	SEAL CRACKS	
SE BAY BV	PAVEMENT CHANGE	SE VISTA DR	SEBAYBV	030	1,064	34	36,176	A	AC	75	72	75	\$188	916,612	SEAL CRACKS	
SW ALDER ST	SW 7TH ST	SW 10TH ST	SWALDES T	010	1,380	60	82,800	C	AC	47	84	86	\$158	1,216,411	SEAL CRACKS	
SW MINNIE ST	O C HWY	W END	SWMINNS T	020	905	24	21,720	R	AC	79	82	83	\$69	1,109,612	SEAL CRACKS	
SW NEFF WY	O C HWY	MOMBETSU SISTER PARK	SWNEFFW Y	010	613	24	14,712	C	AC	72	70	73	\$82	686,687	SEAL CRACKS	
Treatment Total												\$1,237				
Year 2024 Area Total							551,934	Year 2024 Total					\$799,589			

Year: 2025

Street Name	Begin Location	End Location	Street ID	Section ID	Length	Width	Area	FC	Surf Type	Current PCI	Treatment		Cost	Rating	Treatment
											PCI Before	PCI After			
SE SHERMER CT	SE WADE WAY	END OF ROAD	SESHERC T	010	335	11	3,685	R	AC	58	44	100	\$25,668	7,174	2" MILL AND OVERLAY W/BR
SW 9TH ST	SW FALL ST	SW ANGLE ST	SW9THST	020	1,731	38	65,778	C	AC	63	40	100	\$458,164	8,485	2" MILL AND OVERLAY W/BR
Treatment Total												\$483,832			
NE 20TH ST	O C HWY	NE CRESTVIEW DR	NE20THST	010	1,046	39	40,794	C	AC/AC	78	69	78	\$24,356	25,288	SLURRY SEAL W/BR
NE 33RD ST	CDS	NE BENTON ST	NE33RDST	010	348	32	11,136	R	AC	77	69	78	\$6,649	25,057	SLURRY SEAL W/BR
NE 3RD ST	NEC EADS ST	NE HARNEY ST	NE3RDST	030	987	44	43,428	C	AC/AC	80	67	77	\$25,928	20,229	SLURRY SEAL W/BR
NE 70TH DR	NE 70TH ST	END OF ROAD	NE70THDR	010	628	32	20,096	R	AC	77	69	78	\$11,998	25,057	SLURRY SEAL W/BR

** - Treatment from Project Selection

Scenarios Criteria:

Scenarios - Sections Selected for Treatment

Interest: 3.00%

Inflation: 3.00%

Printed: 01/21/2019

Scenario: S3: Funding Level \$800K/yr

Year: 2025

Street Name	Begin Location	End Location	Street ID	Section ID	Length	Width	Area	FC	Surf Type	Current PCI	Treatment		Cost	Rating	Treatment			
											PCI Before	PCI After						
NE HARNEY ST	NE 3RD ST	NE 7TH ST	NEHARNS T	040	948	53	50,244	A	AC	78	67	76	\$29,997	28,086	SLURRY SEAL W/BR			
NW EDENVIEW WY	NW OCEANVIEW DR	NW 20TH ST	NW EDENWY	010	1,308	21	27,468	C	AC	82	67	76	\$16,400	18,550	SLURRY SEAL W/BR			
NW LEE ST	NW 6TH ST	NW 8TH ST	NWLEEST	030	614	29	17,806	R	AC	77	69	78	\$10,631	25,050	SLURRY SEAL W/BR			
SE 35TH ST	SE FERRY SLIP RD	SE 38TH ST	SE35THST	010	1,599	26	41,574	C	AC	83	68	77	\$24,821	19,031	SLURRY SEAL W/BR			
SE HARNEY ST	SE 4TH ST	SE 2ND ST	SEHARNS T	010	499	40	19,960	C	AC	83	68	77	\$11,917	19,031	SLURRY SEAL W/BR			
SW BAY BV	SW 13TH ST	SE EADS ST	SWBAYBV	010	2,654	36	95,544	C	AC/AC	80	67	77	\$57,043	20,323	SLURRY SEAL W/BR			
SW CASE ST	O C HWY	SW ELIZABETH ST	SWCASES T	010	530	38	20,140	C	AC	85	67	77	\$12,025	15,759	SLURRY SEAL W/BR			
SW HURBERT ST	SW 2ND ST	SW 10TH ST	SWHURBS T	010	1,185	60	71,100	C	AC	82	67	76	\$42,449	18,546	SLURRY SEAL W/BR			
												Treatment Total		\$274,214				
SE MARINE SCIENCE DR	O C HWY	HATFIELD MARINE SCIENCE CENTER	SEMARISC	010	2,118	28	59,304	A	AC	85	71	80	\$35,407	28,994	CHIP SEAL			
SE VIEW DR	SE MOORE DR	SE SPRUCE WAY	SEVIEWD R	010	204	36	7,344	R	AC	82	71	80	\$4,385	19,858	CHIP SEAL			
												Treatment Total		\$39,792				
NE 10TH ST	O C HWY	E END	NE10THST	010	985	40	39,400	R	AC	72	72	75	\$210	729,187	SEAL CRACKS			
NE 31ST ST	O C HWY	NE 32 ST	NE31STST	010	207	36	7,452	C	AC	58	84	86	\$15	1,180,982	SEAL CRACKS			
NE 56TH ST	NE EVERGREEN	NE 57TH ST	NE56THST	040	511	35	17,885	R	AC	73	74	76	\$91	768,139	SEAL CRACKS			
NE 7TH ST	NE ILER ST	NE JEFFERIES PL	NE7THST	030	1,073	36	38,628	R	AC	73	74	76	\$197	767,667	SEAL CRACKS			
NE 8TH ST	O C HWY	NE DUGLAS ST	NE8THST	010	1,242	36	44,712	R	AC	72	72	75	\$238	729,187	SEAL CRACKS			
NE CRESTVIEW CT	NE CRESTVIEW PL	END OF ROAD	NECRESC T	010	133	29	3,857	R	AC	82	79	81	\$15	691,308	SEAL CRACKS			
NE JEFFRIES PL	NE 7TH DR	N END	NEJEFFPL	010	539	36	19,404	R	AC	73	74	76	\$99	767,513	SEAL CRACKS			

** - Treatment from Project Selection

Scenarios Criteria:

Scenarios - Sections Selected for Treatment

Interest: 3.00%

Inflation: 3.00%

Printed: 01/21/2019

Scenario: S3: Funding Level \$800K/yr

Year: 2025

Street Name	Begin Location	End Location	Street ID	Section ID	Length	Width	Area	FC	Surf Type	Current PCI	Treatment		Cost	Rating	Treatment			
											PCI Before	PCI After						
NW 10TH ST	NW LAKE ST	O C HWY	NW10THS T	030	950	39	37,050	C	AC	57	84	86	\$73	1,180,982	SEAL CRACKS			
NW 48TH ST	O C HWY	END OF ROAD	NW48THS T	010	244	24	5,856	R	AC	72	72	75	\$32	728,731	SEAL CRACKS			
NW 54TH PL	NW MEANDER ST	END OF ROAD	NW54THP L	010	222	18	3,996	R	AC	54	87	88	\$4	1,731,674	SEAL CRACKS			
NW ALPINE ST	NW BEACH ST	BEGIN GRAVEL	NWALPIST	010	118	17	2,006	R	AC	51	87	88	\$2	1,731,674	SEAL CRACKS			
NW COAST ST	W OLIVE ST	NW 6TH ST	NWCOASS T	010	1,317	40	52,680	C	AC	74	71	73	\$296	683,960	SEAL CRACKS			
SE 1ST PL	SE 1ST ST	CDS	SE1STPL	010	153	34	5,202	R	AC	77	78	80	\$21	947,591	SEAL CRACKS			
SE 3RD ST	SE FOGARTY ST	END OF ROAD	SE3RDST	010	579	24	13,896	R	AC	72	72	75	\$74	728,427	SEAL CRACKS			
SE FERRY SLIP RD	O C HWY	SE 30TH ST	SEFERRSL	010	1,650	44	72,600	A	AC	80	75	77	\$349	945,683	SEAL CRACKS			
SE WADE WY	SE VISTA DR	N END	SEWADEW Y	010	331	12	3,972	R	AC	49	87	88	\$4	1,731,674	SEAL CRACKS			
SW 7TH ST	SW HURBERT ST	SW 2ND ST	SW7THST	040	588	40	23,520	C	AC	57	84	86	\$46	1,180,982	SEAL CRACKS			
SW CASE ST	SW 10TH ST	SW 12TH ST	SWCASES T	020	227	36	8,172	R	AC	47	87	88	\$7	1,731,674	SEAL CRACKS			
												Treatment Total		\$1,773				
Year 2025 Area Total							995,689	Year 2025 Total				\$799,611						

Year: 2026

Street Name	Begin Location	End Location	Street ID	Section ID	Length	Width	Area	FC	Surf Type	Current PCI	Treatment		Cost	Rating	Treatment
											PCI Before	PCI After			
NE 31ST ST	NE 32ND ST	NE HARNEY ST	NE31STST	020	1,540	23	35,420	C	AC	61	49	100	\$254,113	7,916	2" MILL AND OVERLAY W/BR
NE 48TH ST	O C HWY	END OF ROAD	NE48THST	010	114	20	2,280	R	AC	62	46	100	\$16,358	6,856	2" MILL AND OVERLAY W/BR
NW 55TH ST	O C HWY	BEGIN GRAVEL	NW55THS T	010	197	25	4,925	C	AC	61	49	100	\$35,334	7,918	2" MILL AND OVERLAY W/BR
SE EADS ST	SW BAY BD	SE 4TH ST	SEEADSS T	010	249	22	5,478	R	AC	58	41	100	\$39,301	7,057	2" MILL AND OVERLAY W/BR

** - Treatment from Project Selection

Scenarios Criteria:

Scenarios - Sections Selected for Treatment

Interest: 3.00%

Inflation: 3.00%

Printed: 01/21/2019

Scenario: S3: Funding Level \$800K/yr

										Treatment Total		\$345,106			
NE 4TH ST	O C HWY	NE EADS ST	NE4THST	010	1,619	40	64,760	R	AC	81	69	78	\$39,824	19,043	SLURRY SEAL W/BR
NE AVERY ST	NE 73RD ST	PVMNT CHG	NEAVERS	080	1,334	23	30,682	C	AC	85	68	77	\$18,868	18,493	SLURRY SEAL W/BR
NE YAQUINA HEIGHTS DR	NE HARNEY ST	LINCOLN ST	NEYAQHU	010	1,853	25	46,325	C	AC	69	61	72	\$28,487	18,498	SLURRY SEAL W/BR
NE YAQUINA HEIGHTS DR	NE LINCOLN ST	NE NEWPORT HEIGHTS DR	NEYAQUH	020	1,192	22	26,224	C	AC	84	67	76	\$16,127	18,012	SLURRY SEAL W/BR
NE YAQUINA HEIGHTS DR	NE NEWPORT HEIGHTS DR	NE STEENSON RD	NEYAQUH	030	3,919	22	86,218	C	AC	85	68	77	\$53,019	18,487	SLURRY SEAL W/BR
NW 25TH ST	NW OCEANVIEW DR	NW PACIFIC ST	NW25THS	030	209	25	5,225	R	AC	81	69	78	\$3,214	19,041	SLURRY SEAL W/BR
NW COAST ST	NW 6TH ST	NW 8TH ST	NWCOASS	020	687	39	26,793	C	AC	85	68	77	\$16,477	18,489	SLURRY SEAL W/BR
SE PACIFIC WY	O C HWY	SE MARINE SCIENCE CENTER	SEPACIWY	010	971	30	29,130	C	AC	85	68	77	\$17,914	18,486	SLURRY SEAL W/BR
SW ABALONE ST	O C HWY	O C HWY	SWABALS	010	2,592	26	67,392	A	AC	84	69	78	\$41,442	26,901	SLURRY SEAL W/BR
SW ABBEY ST	O C HWY	SW ABBEY/HARBOR WAY SPLIT	SWABBES	020	690	58	40,020	C	AC	85	68	77	\$24,610	18,486	SLURRY SEAL W/BR
SW LEE ST	SW 9TH ST	END OF ROAD	SWLEEST	020	663	21	13,923	R	AC	81	69	78	\$8,562	19,040	SLURRY SEAL W/BR
SW WATERLIN DR	O C HWY	SW BAY ST	SWNATED	010	1,129	24	27,096	C	AC	84	67	76	\$16,663	18,009	SLURRY SEAL W/BR
										Treatment Total		\$285,207			
SE BAY BV	SE MOORE DR	PAVEMENT CHANGE	SEBAYBV	020	449	34	15,266	A	AC	68	68	77	\$14,603	22,438	CHIP SEAL W/BR
SE FERRY SLIP RD	SE 30TH ST	SE MARINE SCIENCE DR	SEFERRSL	020	1,738	44	76,472	A	AC	68	68	77	\$73,151	22,438	CHIP SEAL W/BR
SE FOGARTY ST	CORVALLIS NEWPORT HWY	SE 4TH ST	SEFOGAS	010	1,000	22	22,000	C	AC	70	66	76	\$21,045	13,279	CHIP SEAL W/BR
										Treatment Total		\$108,799			
NE 55TH ST	EVERGREEN LN	NE 54TH ST	NE55THST	030	551	34	18,734	R	AC	86	78	86	\$11,521	25,637	CHIP SEAL
NE 9TH ST	END GRAVEL	NE DOUGLAS ST	NE9THST	040	119	16	1,904	R	AC	86	74	82	\$1,171	19,229	CHIP SEAL

** - Treatment from Project Selection

Scenarios Criteria:

Scenarios - Sections Selected for Treatment

Interest: 3.00%

Inflation: 3.00%

Printed: 01/21/2019

Scenario: S3: Funding Level \$800K/yr

Year: 2026

Street Name	Begin Location	End Location	Street ID	Section ID	Length	Width	Area	FC	Surf Type	Current PCI	Treatment		Cost	Rating	Treatment	
											PCI Before	PCI After				
SE BAY BV	SE EADS ST	SE MOORE DR	SEBAYBV	010	1,647	38	62,586	A	AC	93	75	84	\$38,487	28,163	CHIP SEAL	
SW 30TH ST	PAVEMENT CHANGE	END	SW30THS T	020	288	36	10,368	R	AC	90	81	89	\$6,376	22,117	CHIP SEAL	
SW 5TH ST	SW WOODS ST	N END	SW5THST	020	231	15	3,465	R	AC	84	72	81	\$2,131	19,266	CHIP SEAL	
Treatment Total												\$59,686				
NE 71ST PL	NE 71ST ST	END OF ROAD	NE71STPL	010	481	34	16,354	R	AC	78	78	80	\$68	945,991	SEAL CRACKS	
NE BENTON ST	NE 32ND ST	NE 35TH ST	NEBENTS T	030	670	32	21,440	R	AC	74	73	76	\$113	756,771	SEAL CRACKS	
NW 6TH ST	O C HWY	NW COTTAGE ST	NW6THST	010	1,069	35	37,415	C	AC	60	84	86	\$76	1,146,584	SEAL CRACKS	
NW 73RD CT	O C HWY	CDS	NW73RDC T	010	802	27	21,654	R	AC	49	87	88	\$19	1,681,237	SEAL CRACKS	
NW 8TH ST	NW COAST ST	NW SPRING ST	NW8THST	030	322	36	11,592	C	AC	60	84	86	\$24	1,146,584	SEAL CRACKS	
NW HURBERT ST	NW 10TH ST	NW 12TH ST	NWHURBS T	050	616	39	24,024	R	AC	74	73	76	\$127	756,318	SEAL CRACKS	
NW OCEANVIEW DR	AGATE BEACH STATE WAYSIDE	O C HWY	NWOCEAD R	040	2,127	22	46,794	C	AC/AC	74	70	73	\$264	760,207	SEAL CRACKS	
NW PACIFIC ST	NW 25TH ST	NW 27TH ST	NWPACIST	020	428	23	9,844	R	AC	78	78	80	\$41	945,638	SEAL CRACKS	
NW WADE WY	O C HWY	NW CHEROKEE LN	NWWADE WY	010	176	15	2,640	R	AC	0	86	87	\$7	618,491	SEAL CRACKS	
SE DOUGLAS ST	E OLIVE ST	SE 1ST ST	SEDOUGS T	010	239	40	9,560	R	AC	74	73	76	\$51	756,013	SEAL CRACKS	
SW 8TH ST	SW BAYLESS ST	SW BAY ST	SW8THST	020	316	37	11,692	R	AC	74	73	76	\$62	756,013	SEAL CRACKS	
SW ALDER ST	SW 10TH ST	SW 11THST	SWALDES T	020	206	20	4,120	R	AC	55	87	88	\$4	1,681,237	SEAL CRACKS	
YAQUINA BAY RD	SE BAY BD	CITY LIMITS	YQBAYRD	010	1,482	34	50,388	A	AC	80	73	75	\$270	880,589	SEAL CRACKS	
Treatment Total												\$1,126				
Year 2026 Area Total							990,203	Year 2026 Total		\$799,924						

** - Treatment from Project Selection

Scenarios Criteria:

Scenarios - Sections Selected for Treatment

Interest: 3.00%

Inflation: 3.00%

Printed: 01/21/2019

Scenario: S3: Funding Level \$800K/yr

Year: 2027

Street Name	Begin Location	End Location	Street ID	Section ID	Length	Width	Area	FC	Surf Type	Current PCI	Treatment		Cost	Rating	Treatment
											PCI Before	PCI After			
SW ANGLE ST	O C HWY	PAVEMENT CHANGE @ 9TH ST	SWANGLS T	010	182	60	10,920	C	AC	63	48	100	\$80,694	7,718	2" MILL AND OVERLAY W/BR
SW LEE ST	O C HWY	SW 9TH ST	SWLEEST	010	209	60	12,540	R	AC	59	40	100	\$92,665	6,882	2" MILL AND OVERLAY W/BR
Treatment Total												\$173,359			
NE 17TH CT	O C HWY	BEGIN GRAVEL	NE17THCT	010	273	18	4,914	R	AC	69	68	78	\$3,113	20,633	SLURRY SEAL W/BR
NE 3RD ST	O C HWY	NE COOS ST	NE3RDST	010	831	23	19,113	R	AC	68	67	77	\$12,106	20,064	SLURRY SEAL W/BR
NE 54TH ST	NE 56TH ST	NE WINDMILL DR	NE54THST	010	999	19	18,981	R	AC	66	62	72	\$12,023	18,472	SLURRY SEAL W/BR
NE 61ST ST	NE DEER LN	NE EVERGREE LN	NE61STST	010	457	35	15,995	R	AC	83	69	78	\$10,131	18,550	SLURRY SEAL W/BR
NE AVERY ST	O C HWY	NE 73RD ST	NEAVERS T	070	1,420	24	34,080	C	AC/AC	83	69	78	\$21,586	22,065	SLURRY SEAL W/BR
NE CHAMBERS CT	W END CDS	E END CDS	NECHAMC T	010	1,273	27	34,371	R	AC	64	60	71	\$21,771	18,041	SLURRY SEAL W/BR
NE COOS ST	NE 32ND ST	NE 35TH ST	NECOOSS T	020	666	33	21,978	R	AC	64	60	71	\$13,921	18,041	SLURRY SEAL W/BR
NE DOUGLAS ST	NE 4TH ST	NE 8TH ST	NEDOUGS T	020	1,035	39	40,365	R	AC	68	67	77	\$25,567	20,064	SLURRY SEAL W/BR
NE DOUGLAS ST	NE 11ST ST	NE 12TH ST	NEDOUGS T	060	221	39	8,619	R	AC	82	68	77	\$5,460	18,456	SLURRY SEAL W/BR
NE ECHO CT	END OF ROAD	NE 71ST ST	NEECHOC T	010	156	26	4,056	R	AC	68	67	77	\$2,570	20,064	SLURRY SEAL W/BR
NW 3RD ST	NW CLIFF ST	END	NW3RDST	040	147	40	5,880	R	AC	69	68	78	\$3,725	20,627	SLURRY SEAL W/BR
NW 55TH ST	NW 55TH ST	END	NW55THS T	040	641	20	12,820	R	AC	64	60	71	\$8,120	18,036	SLURRY SEAL W/BR
NW MEANDER ST	NW 54TH ST	NW 56TH ST	NWMEANS T	020	488	21	10,248	R	AC	83	69	78	\$6,491	18,548	SLURRY SEAL W/BR
NW PACIFIC PL	NW OCEANVIEW DR	END OF ROAD	NWPACIPL	010	668	35	23,380	R	AC	82	68	77	\$14,809	18,455	SLURRY SEAL W/BR
SE COOS ST	SE 2ND ST	NE 2ND ST	SECOOSS T	010	725	40	29,000	R	AC	66	62	72	\$18,369	18,467	SLURRY SEAL W/BR

** - Treatment from Project Selection

Scenarios Criteria:

Scenarios - Sections Selected for Treatment

Interest: 3.00%

Inflation: 3.00%

Printed: 01/21/2019

Scenario: S3: Funding Level \$800K/yr

Year: 2027

Street Name	Begin Location	End Location	Street ID	Section ID	Length	Width	Area	FC	Surf Type	Current PCI	Treatment		Cost	Rating	Treatment
											PCI Before	PCI After			
SE HARBOR CRESCENT DR	SE BAY BD	SE BAY BD	SEHARBC R	010	865	21	18,165	R	AC	69	68	78	\$11,506	20,623	SLURRY SEAL W/BR
SW 13TH ST	SW BAY ST	PAVEMENT CHANGE	SW13THS T	010	377	36	13,572	C	AC	87	68	78	\$8,597	17,970	SLURRY SEAL W/BR
SW ANGLE ST	PAVEMENT CHANGE	SW 12TH ST	SWANGLS T	030	218	21	4,578	R	AC	83	69	78	\$2,900	18,547	SLURRY SEAL W/BR
SW BAYLEY ST	SW 7THBST	SW 10TH ST PAVEMENT CHANGE	SWBAYLS T	010	877	40	35,080	R	AC	83	69	78	\$22,220	18,547	SLURRY SEAL W/BR
												Treatment Total	\$224,985		
NE 41ST ST	O C HWY	NE MEGGINSIN ST	NE41STST	010	223	18	4,014	R	AC	66	62	72	\$3,955	11,880	CHIP SEAL W/BR
NE 7TH DR	NE JEFFERIES PL	PAVEMENT CHANGE	NE7THDR	010	439	36	15,804	R	AC	66	62	72	\$15,572	11,875	CHIP SEAL W/BR
NE 8TH ST	NE DOUGLAS ST	NE EADS	NE8THST	020	374	35	13,090	R	AC	67	66	76	\$12,898	12,552	CHIP SEAL W/BR
NE 8TH ST	NE EADS	NE GRANT	NE8THST	030	485	38	18,430	R	AC	67	66	76	\$18,159	12,552	CHIP SEAL W/BR
NE BIG CREEK RD	END GRAVEL	CITY OF NEWPORT WATERSHED	NEBIGCR	030	1,036	21	21,756	R	AC	64	60	71	\$21,436	11,598	CHIP SEAL W/BR
NE EVERGREEN LN	NE 59TH ST	N END	NEEVERL N	030	1,415	32	45,280	R	AC	66	62	72	\$44,613	11,880	CHIP SEAL W/BR
NE GRANT ST	NE 9TH ST	NE 7TH ST	NEGRANT ST	030	684	39	26,676	R	AC	67	66	76	\$26,283	12,551	CHIP SEAL W/BR
NW 2ND ST	NW NYE ST	END OF ROAD	NW2NDST	020	309	34	10,506	R	AC	68	67	77	\$10,352	12,894	CHIP SEAL W/BR
SE 1ST ST	SE AVERY ST	E END	SE1STST	010	1,210	40	48,400	R	AC	83	69	78	\$47,687	11,923	CHIP SEAL W/BR
SE 5TH ST	SE FOGARTY ST	PAVEMENT CHANGE	SE5THST	010	640	24	15,360	R	AC	68	67	77	\$15,134	12,892	CHIP SEAL W/BR
SE BAY BV	PAVEMENT CHANGE	SE VISTA DR	SEBAYBV	030	1,064	34	36,176	A	AC	75	68	77	\$35,643	17,228	CHIP SEAL W/BR
SE VISTA DR	PAVEMENT CHANGE @ MARINE DR	E END	SEVISTDR	020	1,004	20	20,080	R	AC	65	60	71	\$19,785	11,592	CHIP SEAL W/BR
SW 12TH ST	SW WATERLIN DR	SW BAY ST	SW12THS T	010	734	26	19,084	R	ST	23	61	100	\$18,803	17,087	CHIP SEAL W/BR

** - Treatment from Project Selection

Scenarios Criteria:

Scenarios - Sections Selected for Treatment

Interest: 3.00%

Inflation: 3.00%

Printed: 01/21/2019

Scenario: S3: Funding Level \$800K/yr

Year: 2027

Street Name	Begin Location	End Location	Street ID	Section ID	Length	Width	Area	FC	Surf Type	Current PCI	Treatment		Cost	Rating	Treatment			
											PCI Before	PCI After						
SW 6TH ST	SW ELIZABETH ST	END OF ROAD	SW6THST	010	625	40	25,000	R	ST	46	61	100	\$24,632	17,087	CHIP SEAL W/BR			
SW 6TH ST	SW HURBERT ST	END OF ROAD	SW6THST	040	202	32	6,464	R	ST	11	61	100	\$6,369	17,087	CHIP SEAL W/BR			
SW BAY ST	SW 10TH ST	SW 12TH ST	SWBAYST	010	505	40	20,200	R	ST	18	61	100	\$19,903	17,087	CHIP SEAL W/BR			
SW NEFF WY	O C HWY	MOMBETSU SISTER PARK	SWNEFFW Y	010	613	24	14,712	C	AC	72	66	76	\$14,496	13,131	CHIP SEAL W/BR			
												Treatment Total		\$355,720				
NE 58TH CT	NE EVERGREEN LN	END OF ROAD	NE58THCT	010	250	17	4,250	R	AC	78	79	87	\$2,692	26,808	CHIP SEAL			
NW 15TH ST	O C HWY	NW NYE ST	NW15THS T	010	603	35	21,105	C	AC	53	81	88	\$13,368	21,462	CHIP SEAL			
NW 16TH ST	NW NYE ST	NW OCEANVIEW DR	NW16THS T	030	424	23	9,752	R	AC	80	82	89	\$6,177	28,209	CHIP SEAL			
NW 3RD ST	NW HURBERT ST	NW COAST ST	NW3RDST	020	631	38	23,978	C	AC/AC	85	73	81	\$15,188	24,804	CHIP SEAL			
NW 45TH ST	O C HWY	END OF ROAD	NW45THS T	010	111	16	1,776	R	AC	79	80	88	\$1,125	27,526	CHIP SEAL			
NW 7TH ST	NW NYE ST	E END	NW7THST	010	307	30	9,210	R	AC	80	82	89	\$5,834	28,209	CHIP SEAL			
												Treatment Total		\$44,384				
NE AVERY ST	NE 4TH ST	NE 5TH ST	NEAVERS T	020	234	40	9,360	R	AC	75	73	76	\$51	746,580	SEAL CRACKS			
NE AVERY ST	NE 33RD ST	NE 35TH ST	NEAVERS T	060	554	32	17,728	R	AC	75	73	76	\$96	746,580	SEAL CRACKS			
NE DOUGLAS ST	NE 32ND ST	NE 35TH ST	NEDOUGS T	080	714	32	22,848	R	AC	75	73	76	\$124	746,580	SEAL CRACKS			
NW NYE ST	W OLIVE ST	NW 6TH ST	NWNYEST	010	1,304	39	50,856	C	AC/AC	58	84	86	\$106	1,113,189	SEAL CRACKS			
SE MARINE SCIENCE DR	HATFIELD MARINE SCIENCE CENTER	SCIENCE CENTER AFTER ROUND ABOUT	SEMARISC	020	1,002	28	28,056	A	AC	85	75	78	\$140	900,127	SEAL CRACKS			

** - Treatment from Project Selection

Scenarios Criteria:

Scenarios - Sections Selected for Treatment

Interest: 3.00%

Inflation: 3.00%

Printed: 01/21/2019

Scenario: S3: Funding Level \$800K/yr

Year: 2027

Street Name	Begin Location	End Location	Street ID	Section ID	Length	Width	Area	FC	Surf Type	Current PCI	Treatment		Cost	Rating	Treatment
											PCI Before	PCI After			
SE MOORE DR	SE BAY BD	VIEW	SEMOORD R	010	1,113	40	44,520	A	AC	59	84	86	\$91	1,609,818	SEAL CRACKS
SW 11TH ST	SW FALL ST	SW ALDER ST	SW11THST	040	262	16	4,192	R	AC	77	76	78	\$21	836,229	SEAL CRACKS
Treatment Total												\$629			
Year 2027 Area Total							987,318	Year 2027 Total		\$799,077					

Year: 2028

Street Name	Begin Location	End Location	Street ID	Section ID	Length	Width	Area	FC	Surf Type	Current PCI	Treatment		Cost	Rating	Treatment
											PCI Before	PCI After			
SE BENSON RD	CORVALLIS NEWPORT HWY	YAQUINA BAY RD	SEBENS RD	010	2,237	20	44,740	C	AC	62	43	100	\$340,525	7,702	2" MILL AND OVERLAY W/BR
Treatment Total												\$340,525			
NE 59TH ST	NE DEER LN	END OF ROAD	NE59THST	010	612	34	20,808	R	AC	71	69	79	\$13,575	20,923	SLURRY SEAL W/BR
NE 60TH CT	NE DEER LN	NE EVERGREEN LN	NE60THCT	010	378	35	13,230	R	AC	84	68	78	\$8,632	17,930	SLURRY SEAL W/BR
NE 6TH ST	NE 7TH ST	END OF ROAD	NE6THST	020	946	33	31,218	R	AC	71	69	79	\$20,367	20,915	SLURRY SEAL W/BR
NE 7TH ST	O C HWY	NE EADS ST	NE7THST	010	1,629	39	63,531	R	AC	71	69	79	\$41,447	20,923	SLURRY SEAL W/BR
NE 9TH ST	O C HWY	NE AVERY ST	NE9THST	010	341	19	6,479	R	AC	84	68	78	\$4,227	17,930	SLURRY SEAL W/BR
NE CRESTVIEW PL	END OF ROAD	NE 20TH ST	NECRESP L	010	985	29	28,565	R	AC	84	68	78	\$18,636	17,930	SLURRY SEAL W/BR
NE DOUGLAS ST	CORVALLIS NEWPORT HWY	NE 2ND ST	NEDOUGS T	010	466	40	18,640	R	AC	70	68	77	\$12,161	20,287	SLURRY SEAL W/BR
NE ILER ST	2809 NE ILER ST	NE LAKEWOOD DR	NEILERST	020	321	36	11,556	R	AC	70	68	77	\$7,539	20,291	SLURRY SEAL W/BR
NE NEWPORT HEIGHTS DR	NE POLK DR	END OF ROAD	NENEWPH E	020	3,784	24	90,816	R	AC	85	69	79	\$59,248	18,057	SLURRY SEAL W/BR
NW 11TH ST	NW LAKE ST	NW SPRING ST	NW11THS T	010	643	38	24,434	C	AC	73	62	72	\$15,941	17,999	SLURRY SEAL W/BR

** - Treatment from Project Selection

Scenarios Criteria:

Scenarios - Sections Selected for Treatment

Interest: 3.00%

Inflation: 3.00%

Printed: 01/21/2019

Scenario: S3: Funding Level \$800K/yr

Year: 2028

Street Name	Begin Location	End Location	Street ID	Section ID	Length	Width	Area	FC	Surf Type	Current PCI	Treatment		Cost	Rating	Treatment			
											PCI Before	PCI After						
NW 19TH ST	NW OCEANVIEW DR	END	NW19THST	030	217	35	7,595	R	AC	84	68	78	\$4,955	17,929	SLURRY SEAL W/BR			
NW 21ST ST	NW EDENVIEW WAY	NW NYE ST	NW21STST	010	164	23	3,772	R	AC	84	68	78	\$2,461	17,929	SLURRY SEAL W/BR			
NW COAST ST	W OLIVE ST	NW 6TH ST	NWCOASTST	010	1,317	40	52,680	C	AC	74	67	76	\$34,368	20,292	SLURRY SEAL W/BR			
SW 10TH ST	SW LEE ST	S PINE ST	SW10THST	050	793	26	20,618	R	AC	84	68	78	\$13,451	17,929	SLURRY SEAL W/BR			
SW 8TH ST	SW GOVERNMENT ST	SW BAYLESS	SW8THST	010	683	26	17,758	R	AC	84	68	78	\$11,586	17,928	SLURRY SEAL W/BR			
SW ELIZABETH ST	SW CASE ST	SW GOVERNMENT ST	SWELIZST	010	1,589	39	61,971	R	AC	85	69	79	\$40,430	18,057	SLURRY SEAL W/BR			
SW NYE ST	W OLIVE ST	SW 2ND ST	SWNYEST	010	616	40	24,640	C	AC	89	68	78	\$16,075	17,473	SLURRY SEAL W/BR			
												Treatment Total		\$325,099				
SW 10TH ST	O C HWY	SW BAYLEY ST	SW10THST	010	277	40	11,080	C	ST	35	63	100	\$11,245	19,519	CHIP SEAL W/BR			
SW 11TH ST	SW LEE ST	SW HURBERT ST	SW11THST	050	247	18	4,446	R	ST	53	61	100	\$4,512	16,590	CHIP SEAL W/BR			
SW BAY ST	O C HWY	SW 10TH ST	SWBAYST	020	411	40	16,440	R	ST	54	61	100	\$16,684	16,590	CHIP SEAL W/BR			
SW GOVERNMENT ST	PAVEMENT CHANGE	W END	SWGOVEST	020	311	23	7,153	R	AC	70	68	77	\$7,260	13,039	CHIP SEAL W/BR			
												Treatment Total		\$39,701				
NE 10TH CT	NE AVERY ST	NE EADS ST	NE10THCT	020	1,368	39	53,352	R	AC	79	79	87	\$34,807	26,755	CHIP SEAL			
NE 15TH ST	O C HWY	END OF PARKING LOT	NE15THST	010	149	23	3,427	R	AC	88	73	82	\$2,236	18,176	CHIP SEAL			
NE 31ST ST	O C HWY	NE 32 ST	NE31STST	010	207	36	7,452	C	AC	58	81	88	\$4,862	20,837	CHIP SEAL			
NE 58TH ST	NE DEER LN	NE EVERGREEN LN	NE58THST	010	260	33	8,580	R	AC	78	78	86	\$5,598	25,983	CHIP SEAL			
NW 19TH ST	O C HWY	207 NW 19TH ST	NW19THST	010	259	28	7,252	R	AC	79	79	87	\$4,732	26,757	CHIP SEAL			

** - Treatment from Project Selection

Scenarios Criteria:

Scenarios - Sections Selected for Treatment

Interest: 3.00%

Inflation: 3.00%

Printed: 01/21/2019

Scenario: S3: Funding Level \$800K/yr

Year: 2028

Street Name	Begin Location	End Location	Street ID	Section ID	Length	Width	Area	FC	Surf Type	Current PCI	Treatment		Cost	Rating	Treatment	
											PCI Before	PCI After				
NW AGATE WY	NW GILBERT WAY	NW LIGHTHOUSE DR	NWAGATW Y	010	377	30	11,310	R	AC	79	79	87	\$7,379	26,757	CHIP SEAL	
NW ALPINE ST	NW 6TH ST	BEGIN GRAVEL	NWALPIST	030	101	19	1,919	R	AC	78	78	86	\$1,252	25,976	CHIP SEAL	
NW MEANDER ST	NW 54TH ST	END	NWMEANS T	010	50	16	800	R	AC	51	82	89	\$522	16,512	CHIP SEAL	
SE 4TH ST	SE FOGARTY ST	SE HARNEY ST	SE4THST	010	604	40	24,160	C	AC/AC	92	75	83	\$15,762	23,460	CHIP SEAL	
SE MARINE CT	SE MARINE DR	END OF ROAD	SEMARICT	010	283	14	3,962	R	AC	89	74	82	\$2,585	18,112	CHIP SEAL	
SW MINNIE ST	O C HWY	W END	SWMINNS T	020	905	24	21,720	R	AC	79	79	87	\$14,170	26,752	CHIP SEAL	
Treatment Total												\$93,905				
NE 47TH ST	O C HWY	END OF ROAD	NE47THST	010	227	21	4,767	R	AC	76	73	76	\$27	737,086	SEAL CRACKS	
NE DEER LN	NE 60TH	END OF ROAD	NEDEERL N	020	786	32	25,152	R	AC	78	76	78	\$125	832,459	SEAL CRACKS	
NE HARNEY ST	NE 31ST ST	NE 36ST ST	NEHARNS T	030	1,921	33	63,393	A	AC	60	84	86	\$133	1,562,930	SEAL CRACKS	
NE ILER ST	NE BIG CREEK RD	2809 NE ILER ST	NEILERST	010	423	36	15,228	R	AC	53	87	88	\$14	1,584,727	SEAL CRACKS	
NW 14TH ST	NW SPRING ST	NW THOMPSON ST	NW14THS T	010	212	23	4,876	R	AC	57	87	88	\$5	1,584,727	SEAL CRACKS	
NW NYE ST	NW 11TH ST	NW 15TH ST	NWNYEST	030	1,294	39	50,466	C	AC/AC	77	72	74	\$291	734,678	SEAL CRACKS	
NW OCEANVIEW DR	NW 17TH ST	NW EDENVIEW WY	NWOCEAD R	020	1,579	26	41,054	C	AC/AC	90	86	87	\$43	2,743,293	SEAL CRACKS	
NW OCEANVIEW DR	NW EDENVIEW WAY	AGATE BEACH STATE WAYSIDE	NWOCEAD R	030	2,081	23	47,863	C	AC/AC	91	87	88	\$26	5,401,717	SEAL CRACKS	
SW HIGH ST	W OLIVE ST	SW 2ND ST	SWHIGHS T	010	659	33	21,747	R	AC	53	87	88	\$20	1,584,727	SEAL CRACKS	
Treatment Total												\$684				
Year 2028 Area Total							1,000,650	Year 2028 Total				\$799,914				

** - Treatment from Project Selection

Scenarios Criteria:

Scenarios - Sections Selected for Treatment

Interest: 3.00%

Inflation: 3.00%

Printed: 01/21/2019

Scenario: S3: Funding Level \$800K/yr

Year: 2029

Street Name	Begin Location	End Location	Street ID	Section ID	Length	Width	Area	FC	Surf Type	Current PCI	Treatment		Cost	Rating	Treatment
											PCI Before	PCI After			
NE 10TH ST	O C HWY	E END	NE10THST	010	985	40	39,400	R	AC	72	69	78	\$26,476	20,641	SLURRY SEAL W/BR
NE 20TH PL	NE CRESTVIEW DR	END OF ROAD	NE20THPL	010	1,029	35	36,015	R	AC	86	69	78	\$24,201	17,446	SLURRY SEAL W/BR
NE 2ND ST	O C HWY	NE COOS ST	NE2NDST	010	910	40	36,400	R	AC	85	68	77	\$24,460	16,413	SLURRY SEAL W/BR
NE 54TH ST	EVERGREEN LN	NE 55TH ST	NE54THST	020	801	34	27,234	R	AC	86	69	78	\$18,301	17,446	SLURRY SEAL W/BR
NE 57TH ST	NE EVERGREEN	NE 56TH ST	NE57THST	030	240	35	8,400	R	AC	86	69	78	\$5,645	17,446	SLURRY SEAL W/BR
NE 62ND ST	NE DEER LN	END OF ROAD	NE62NDST	010	676	35	23,660	R	AC	86	69	78	\$15,899	17,446	SLURRY SEAL W/BR
NE 71ST ST	NE 71ST PL	NE ECHO ST	NE71STST	020	1,117	25	27,925	R	AC	86	69	78	\$18,765	17,446	SLURRY SEAL W/BR
NE 73RD ST	O C HWY	94' PAST NE AVERY	NE73RDST	010	664	22	14,608	R	AC	86	69	78	\$9,816	17,446	SLURRY SEAL W/BR
NE 8TH ST	O C HWY	NE DUGLAS ST	NE8THST	010	1,242	36	44,712	R	AC	72	69	78	\$30,045	20,641	SLURRY SEAL W/BR
NE 9TH ST	END OF ROAD	NE EADS	NE9THST	050	199	27	5,373	R	AC	86	69	78	\$3,611	17,446	SLURRY SEAL W/BR
NE AVERY ST	NE 6TH ST	NE 7TH ST	NEAVERS T	040	226	40	9,040	R	AC	86	69	78	\$6,075	17,446	SLURRY SEAL W/BR
NE BENTON PL	NE 71ST ST	END	NEBENTPL	010	149	33	4,917	R	AC	86	69	78	\$3,305	17,446	SLURRY SEAL W/BR
NE FOGARTY ST	NE 12TH ST	NE BIG CREEK RD	NEFOGAS T	030	237	67	15,879	R	AC	86	69	78	\$10,671	17,446	SLURRY SEAL W/BR
NE LAKEWOOD DR	NE HARNEY ST	NE LISI PL	NELAKED R	010	1,686	36	60,696	R	AC	86	69	78	\$40,786	17,445	SLURRY SEAL W/BR
NE SHELL WORLD PL	S END	NE 54TH ST	NESHELL WO	010	392	16	6,272	R	AC	86	69	78	\$4,215	17,445	SLURRY SEAL W/BR
NW 10TH ST	NW LAKE ST	NW SPRINGS ST	NW10THS T	010	641	38	24,358	R	AC	86	69	78	\$16,368	17,445	SLURRY SEAL W/BR
NW 11TH ST	NW SPRING ST	W END/PARKING LOT	NW11THS T	020	366	24	8,784	R	AC	86	69	78	\$5,903	17,445	SLURRY SEAL W/BR
NW 13TH ST	NW OCEANVIEW DR	END	NW13THS T	030	151	14	2,114	R	AC	86	69	78	\$1,421	17,446	SLURRY SEAL W/BR
NW 15TH ST	NW OCEANVIEW ST	NW SPRING ST	NW15THS T	030	476	20	9,520	R	AC	86	69	78	\$6,398	17,446	SLURRY SEAL W/BR
NW 16TH ST	O C HWY	NW GROVE ST	NW16THS T	010	635	26	16,510	R	AC	86	69	78	\$11,095	17,444	SLURRY SEAL W/BR

** - Treatment from Project Selection

Scenarios Criteria:

Scenarios - Sections Selected for Treatment

Interest: 3.00%

Inflation: 3.00%

Printed: 01/21/2019

Scenario: S3: Funding Level \$800K/yr

Year: 2029

Street Name	Begin Location	End Location	Street ID	Section ID	Length	Width	Area	FC	Surf Type	Current PCI	Treatment		Cost	Rating	Treatment
											PCI Before	PCI After			
NW 17TH ST	NW OCEANVIEW DR	W END	NW17THS T	010	196	20	3,920	R	AC	85	68	77	\$2,635	16,356	SLURRY SEAL W/BR
NW 17TH ST	NW OCEANVIEW DR	E END	NW17THS T	020	299	18	5,382	R	AC	85	68	77	\$3,617	16,356	SLURRY SEAL W/BR
NW 18TH ST	W END	E END	NW18THS T	020	214	17	3,638	R	AC	86	69	78	\$2,445	17,444	SLURRY SEAL W/BR
NW 1ST ST	NW NYE ST	PARKING LOT	NW1STST	020	296	29	8,584	R	AC	86	69	78	\$5,769	17,444	SLURRY SEAL W/BR
NW 21ST PL	NW OCEANVIEW DR	W END	NW21STPL	010	169	28	4,732	R	AC	86	69	78	\$3,180	17,444	SLURRY SEAL W/BR
NW 21ST ST	NW OCEANVIEW DR	PARKING LOT	NW21STS T	020	152	16	2,432	R	AC	86	69	78	\$1,635	17,444	SLURRY SEAL W/BR
NW 22ND ST	NW PACIFIC ST	NW OCEANVIEW SR	NW22NDS T	010	199	21	4,179	R	AC	86	69	78	\$2,809	17,444	SLURRY SEAL W/BR
NW 27TH ST	NW OCEANVIEW DR	NW PACIFIC ST	NW27THS T	010	227	25	5,675	R	AC	86	69	78	\$3,814	17,444	SLURRY SEAL W/BR
NW 43RD ST	O C HWY	END OF ROAD	NW43RDS T	010	176	14	2,464	R	AC	86	69	78	\$1,656	17,444	SLURRY SEAL W/BR
NW 48TH ST	O C HWY	END OF ROAD	NW48THS T	010	244	24	5,856	R	AC	72	69	78	\$3,935	20,633	SLURRY SEAL W/BR
NW 49TH ST	O C HWY	NW GILBERT WAY	NW49THS T	010	91	26	2,366	R	AC	86	69	78	\$1,590	17,444	SLURRY SEAL W/BR
NW 55TH ST	NW PINERY ST	NW MEANDER ST	NW55THS T	030	443	19	8,417	R	AC	86	69	78	\$5,656	17,444	SLURRY SEAL W/BR
NW 58TH ST	O C HWY	121 NW 58TH ST	NW58THS T	010	318	36	11,448	R	AC	86	69	78	\$7,693	17,444	SLURRY SEAL W/BR
NW 66TH DR	O C HWY	NW SCHOONER CIR	NW66THD R	010	464	26	12,064	R	AC	86	69	78	\$8,107	17,444	SLURRY SEAL W/BR
NW 6TH ST	NW COAST ST	NW ALPINE ST	NW6THST	030	197	35	6,895	R	AC	86	69	78	\$4,634	17,444	SLURRY SEAL W/BR
NW BIGGS ST	NW 56TH ST	NW 58TH ST	NWBIGGS T	010	502	22	11,044	R	AC	86	69	78	\$7,422	17,444	SLURRY SEAL W/BR

** - Treatment from Project Selection

Scenarios Criteria:

Scenarios - Sections Selected for Treatment

Interest: 3.00%

Inflation: 3.00%

Printed: 01/21/2019

Scenario: S3: Funding Level \$800K/yr

Year: 2029

Street Name	Begin Location	End Location	Street ID	Section ID	Length	Width	Area	FC	Surf Type	Current PCI	Treatment		Cost	Rating	Treatment
											PCI Before	PCI After			
NW CHEROKEE LN	NW 46TH ST	END OF ROAD	NWCHERL N	020	289	12	3,468	R	AC	86	69	78	\$2,331	17,444	SLURRY SEAL W/BR
NW COAST ST	NW 11TH ST	END OF PARKING LOT	NWCOASS T	050	98	36	3,528	R	AC	86	69	78	\$2,371	17,444	SLURRY SEAL W/BR
NW GILBERT WY	O C HWY	NW ROCKY WAY	NWGILBW Y	010	528	26	13,728	R	AC	85	68	77	\$9,225	16,356	SLURRY SEAL W/BR
NW GLADYS ST	NW 60TH ST	E O P	NWGLADS T	020	249	17	4,233	R	AC	86	69	78	\$2,845	17,444	SLURRY SEAL W/BR
NW GROVE ST	NW 11TH ST	NW 12TH ST	NWGROVS T	030	285	38	10,830	R	AC	86	69	78	\$7,278	17,444	SLURRY SEAL W/BR
NW HIGH ST	NW 3RD ST	NW 6TH ST	NWHIGHS T	020	617	34	20,978	R	AC	86	69	78	\$14,097	17,444	SLURRY SEAL W/BR
NW HURBERT ST	W OLIVE ST	END OF ROAD	NWHURBS T	010	360	31	11,160	R	AC	86	69	78	\$7,500	17,445	SLURRY SEAL W/BR
NW LAKE ST	NW 15TH ST	NW 16TH ST	NWLAKES T	060	282	39	10,998	R	AC	86	69	78	\$7,391	17,444	SLURRY SEAL W/BR
NW NYE CT	NW NYE ST	END	NWNYECT	010	110	24	2,640	R	AC	86	69	78	\$1,774	17,444	SLURRY SEAL W/BR
NW NYE ST	NW 18TH ST	NW 19ST ST	NWNYEST	050	175	14	2,450	R	AC	86	69	78	\$1,647	17,444	SLURRY SEAL W/BR
NW NYE ST	NW 19TH ST	NW 21ST ST	NWNYEST	060	429	23	9,867	R	AC	86	69	78	\$6,631	17,444	SLURRY SEAL W/BR
NW PACIFIC ST	NW 22ND ST	END OF ROAD	NWPACIST	010	452	20	9,040	R	AC	86	69	78	\$6,075	17,444	SLURRY SEAL W/BR
SE 1ST ST	SE FOGARTY ST	E END	SE1STST	020	262	24	6,288	R	AC	85	68	77	\$4,226	16,413	SLURRY SEAL W/BR
SE 40TH ST	O C HWY	SE HARBORTON ST	SE40THST	010	2,555	28	71,540	C	AC	91	69	78	\$48,072	16,979	SLURRY SEAL W/BR
SE 44TH ST	SE HARBORTON ST	END OF ROAD	SE44THST	010	325	22	7,150	R	AC	86	69	78	\$4,805	17,443	SLURRY SEAL W/BR
SE AVERY ST	E OLIVE ST	SE 2ND ST	SEEVERST	010	456	38	17,328	C	AC	91	69	78	\$11,644	16,979	SLURRY SEAL W/BR
SE FERRY SLIP RD	O C HWY	SE 30TH ST	SEFERRSL	010	1,650	44	72,600	A	AC	80	68	77	\$48,785	25,312	SLURRY SEAL W/BR
SE PENTER LN	SE 2ND ST	END OF ROAD	SEPENTLN	010	650	18	11,700	R	AC	86	69	78	\$7,862	17,443	SLURRY SEAL W/BR
SW 30TH ST	SW ABALONE ST	PAVEMENT CHANGE	SW30THS T	010	379	21	7,959	R	AC	85	68	77	\$5,349	16,413	SLURRY SEAL W/BR
SW ABBEY ST	O C HWY	PAVEMENT CHANGE	SWABBES T	030	176	40	7,040	R	AC	86	69	78	\$4,731	17,443	SLURRY SEAL W/BR

** - Treatment from Project Selection

Scenarios Criteria:

Scenarios - Sections Selected for Treatment

Interest: 3.00%

Inflation: 3.00%

Printed: 01/21/2019

Scenario: S3: Funding Level \$800K/yr

Year: 2029

Street Name	Begin Location	End Location	Street ID	Section ID	Length	Width	Area	FC	Surf Type	Current PCI	Treatment		Cost	Rating	Treatment
											PCI Before	PCI After			
SW ANGLE ST	PAVEMENT CHANGE @ 9TH ST	PAVEMENT CHANGE	SWANGLS T	020	297	34	10,098	R	AC	86	69	78	\$6,786	17,443	SLURRY SEAL W/BR
SW BROOK ST	W OLIVE ST	SW 2ND ST	SWBROOS T	010	602	30	18,060	R	AC	86	69	78	\$12,136	17,444	SLURRY SEAL W/BR
Treatment Total												\$573,614			
NW OCEANVIEW DR	AGATE BEACH STATE WAYSIDE	O C HWY	NWOCEAD R	040	2,127	22	46,794	C	AC/AC	74	67	77	\$48,913	14,300	CHIP SEAL W/BR
SE 3RD ST	SE FOGARTY ST	END OF ROAD	SE3RDST	010	579	24	13,896	R	AC	72	69	78	\$14,526	13,261	CHIP SEAL W/BR
SW 10TH ST	SW ALDER ST	SW LEE ST	SW10THS T	040	730	32	23,360	R	ST	37	61	100	\$24,418	16,106	CHIP SEAL W/BR
SW GOVERNMENT ST	SW9TH ST	PAVEMENT CHANGE	SWGOVES T	010	459	18	8,262	R	ST	33	61	100	\$8,637	16,106	CHIP SEAL W/BR
SW MINNIE ST	O C HWY	SW 10TH ST	SWMINNS T	010	138	40	5,520	C	ST	59	63	100	\$5,770	18,950	CHIP SEAL W/BR
YAQUINA BAY RD	SE BAY BD	CITY LIMITS	YQBAYRD	010	1,482	34	50,388	A	AC	80	69	78	\$52,669	16,312	CHIP SEAL W/BR
Treatment Total												\$154,933			
NE 56TH ST	NE EVERGREEN	NE 57TH ST	NE56THST	040	511	35	17,885	R	AC	73	71	80	\$12,018	21,317	CHIP SEAL
NW 10TH ST	NW LAKE ST	O C HWY	NW10THS T	030	950	39	37,050	C	AC	57	79	87	\$24,897	21,419	CHIP SEAL
NW 3RD ST	O C HWY	NW HRUBERT ST	NW3RDST	010	1,305	34	44,370	C	AC/AC	91	73	82	\$29,815	22,936	CHIP SEAL
SE 1ST PL	SE 1ST ST	CDS	SE1STPL	010	153	34	5,202	R	AC	77	76	84	\$3,496	24,284	CHIP SEAL
Treatment Total												\$70,226			
NE 20TH ST	O C HWY	NE CRESTVIEW DR	NE20THST	010	1,046	39	40,794	C	AC/AC	78	71	74	\$247	713,967	SEAL CRACKS
NE 33RD ST	CDS	NE BENTON ST	NE33RDST	010	348	32	11,136	R	AC	77	74	76	\$64	730,281	SEAL CRACKS
NE 70TH DR	NE 70TH ST	END OF ROAD	NE70THDR	010	628	32	20,096	R	AC	77	74	76	\$115	730,281	SEAL CRACKS
NW LEE ST	NW 6TH ST	NW 8TH ST	NWLEEST	030	614	29	17,806	R	AC	77	74	76	\$102	730,007	SEAL CRACKS

** - Treatment from Project Selection

Scenarios Criteria:

Scenarios - Sections Selected for Treatment

Interest: 3.00%

Inflation: 3.00%

Printed: 01/21/2019

Scenario: S3: Funding Level \$800K/yr

Year: 2029

Street Name	Begin Location	End Location	Street ID	Section ID	Length	Width	Area	FC	Surf Type	Current PCI	Treatment		Cost	Rating	Treatment			
											PCI Before	PCI After						
SE MARINE SCIENCE DR	O C HWY	HATFIELD MARINE SCIENCE CENTER	SEMARISC	010	2,118	28	59,304	A	AC	85	71	74	\$366	775,503	SEAL CRACKS			
SE SHERMER CT	SE WADE WAY	END OF ROAD	SESHERC T	010	335	11	3,685	R	AC	58	87	88	\$4	1,538,570	SEAL CRACKS			
SE VIEW DR	SE MOORE DR	SE SPRUCE WAY	SEVIEWD R	010	204	36	7,344	R	AC	82	74	76	\$42	564,968	SEAL CRACKS			
SW 9TH ST	SW FALL ST	SW ANGLE ST	SW9THST	020	1,731	38	65,778	C	AC	63	84	86	\$145	1,049,287	SEAL CRACKS			
												Treatment Total		\$1,085				
							Year 2029 Area Total		1,332,266		Year 2029 Total		\$799,858					

Year: 2030

Street Name	Begin Location	End Location	Street ID	Section ID	Length	Width	Area	FC	Surf Type	Current PCI	Treatment		Cost	Rating	Treatment			
											PCI Before	PCI After						
NE YAQUINA HEIGHTS DR	NE STEENSON RD	CORVALLIS NEWPORT HWY	NEYAQUH E	040	583	22	12,826	C	AC	66	42	100	\$103,567	7,278	2" MILL AND OVERLAY W/BR			
NW 15TH ST	NW NYE ST	NW OCEANVIEW ST	NW15THS T	020	488	35	17,080	C	AC	65	40	100	\$137,916	7,334	2" MILL AND OVERLAY W/BR			
SW CANYON WY	SW 10TH ST	SW FALL ST	SWCANY WY	010	841	40	33,640	C	AC	65	40	100	\$271,633	7,331	2" MILL AND OVERLAY W/BR			
												Treatment Total		\$513,116				
NE JEFFRIES PL	NE 7TH DR	N END	NEJEFFPL	010	539	36	19,404	R	AC	73	69	78	\$13,430	20,347	SLURRY SEAL W/BR			
NE NEWPORT HEIGHTS DR	NE YAQUINA HEIGHTS DR	NE POLK DR	NENEWPH E	010	1,555	26	40,430	R	AC	87	69	78	\$27,983	16,960	SLURRY SEAL W/BR			
SE COLLEGE WY	SE HARBORTON ST	PARKING LOT	SECOLLW Y	010	804	22	17,688	R	AC	87	69	78	\$12,243	16,960	SLURRY SEAL W/BR			
SE HARBORTON ST	SE 43RD ST	END OF ROAD	SEHARBS T	010	1,157	34	39,338	R	AC	87	69	78	\$27,227	16,960	SLURRY SEAL W/BR			

** - Treatment from Project Selection

Scenarios Criteria:

Scenarios - Sections Selected for Treatment

Interest: 3.00%

Inflation: 3.00%

Printed: 01/21/2019

Scenario: S3: Funding Level \$800K/yr

Year: 2030

Street Name	Begin Location	End Location	Street ID	Section ID	Length	Width	Area	FC	Surf Type	Current PCI	Treatment		Cost	Rating	Treatment	
											PCI Before	PCI After				
SE VIEW DR	PAVEMENT CHANGE	SE 1ST ST	SEVIEWDR	030	400	32	12,800	R	AC	87	68	77	\$8,860	16,890	SLURRY SEAL W/BR	
SW 26TH ST	O C HWY	SW BRANT ST	SW26THST	010	275	35	9,625	R	AC	87	69	78	\$6,662	16,960	SLURRY SEAL W/BR	
SW 3RD ST	SW 2ND ST	SW ELIZABETH ST	SW3RDST	010	450	25	11,250	R	AC	87	68	77	\$7,787	16,890	SLURRY SEAL W/BR	
SW 5TH ST	SW FALL ST	SW WOODS ST	SW5THST	010	302	35	10,570	R	AC	87	69	78	\$7,316	16,960	SLURRY SEAL W/BR	
SW HATFIELD DR	SW BAY BD	SW 10TH ST	SWHATFDR	010	1,038	40	41,520	C	AC	93	68	78	\$28,737	16,458	SLURRY SEAL W/BR	
Treatment Total												\$140,245				
NE 7TH ST	NE ILER ST	NE JEFFERIES PL	NE7THST	030	1,073	36	38,628	R	AC	73	69	78	\$41,588	13,082	CHIP SEAL W/BR	
SE 2ND ST	SE FOGARTY ST	W END	SE2NDST	040	305	36	10,980	R	ST	62	61	100	\$11,822	15,637	CHIP SEAL W/BR	
SE ELLIS ST	SE 44TH ST	SE 43RD ST	SEELLIST	010	287	15	4,305	R	ST	61	61	100	\$4,635	15,637	CHIP SEAL W/BR	
SE GENEVA ST	SE 44TH ST	SE 43RD ST	SEGENEST	010	298	15	4,470	R	ST	61	61	100	\$4,813	15,637	CHIP SEAL W/BR	
Treatment Total												\$62,858				
NE 71ST PL	NE 71ST ST	END OF ROAD	NE71STPL	010	481	34	16,354	R	AC	78	76	84	\$11,319	24,173	CHIP SEAL	
NW OCEANVIEW DR	NW EDENVIEW WAY	AGATE BEACH STATE WAYSIDE	NWOCEADR	030	2,081	23	47,863	C	AC/AC	91	86	92	\$33,127	26,919	CHIP SEAL	
NW PACIFIC ST	NW 25TH ST	NW 27TH ST	NWPACIST	020	428	23	9,844	R	AC	78	76	84	\$6,814	24,169	CHIP SEAL	
SE MOORE DR	SE BAY BD	VIEW	SEMOORDR	010	1,113	40	44,520	A	AC	59	81	88	\$30,814	28,220	CHIP SEAL	
Treatment Total												\$82,074				
NE 31ST ST	NE 32ND ST	NE HARNEY ST	NE31STST	020	1,540	23	35,420	C	AC	61	84	86	\$81	1,018,725	SEAL CRACKS	
NE 48TH ST	O C HWY	END OF ROAD	NE48THST	010	114	20	2,280	R	AC	62	87	88	\$3	1,493,757	SEAL CRACKS	
NE 4TH ST	O C HWY	NE EADS ST	NE4THST	010	1,619	40	64,760	R	AC	81	71	74	\$412	524,126	SEAL CRACKS	
NE 55TH ST	EVERGREEN LN	NE 54TH ST	NE55THST	030	551	34	18,734	R	AC	86	82	83	\$71	843,383	SEAL CRACKS	

** - Treatment from Project Selection

Scenarios Criteria:

Scenarios - Sections Selected for Treatment

Interest: 3.00%

Inflation: 3.00%

Printed: 01/21/2019

Scenario: S3: Funding Level \$800K/yr

Year: 2030

Street Name	Begin Location	End Location	Street ID	Section ID	Length	Width	Area	FC	Surf Type	Current PCI	Treatment		Cost	Rating	Treatment			
											PCI Before	PCI After						
NE 9TH ST	END GRAVEL	NE DOUGLAS ST	NE9THST	040	119	16	1,904	R	AC	86	76	78	\$11	573,266	SEAL CRACKS			
NW 25TH ST	NW OCEANVIEW DR	NW PACIFIC ST	NW25THST	030	209	25	5,225	R	AC	81	71	74	\$34	524,065	SEAL CRACKS			
NW 55TH ST	O C HWY	BEGIN GRAVEL	NW55THST	010	197	25	4,925	C	AC	61	84	86	\$12	1,018,725	SEAL CRACKS			
SE BAY BV	SE EADS ST	SE MOORE DR	SEBAYBV	010	1,647	38	62,586	A	AC	93	75	77	\$346	818,571	SEAL CRACKS			
SE BAY BV	SE MOORE DR	PAVEMENT CHANGE	SEBAYBV	020	449	34	15,266	A	AC	68	70	73	\$101	931,308	SEAL CRACKS			
SE EADS ST	SW BAY BD	SE 4TH ST	SEEADSS	010	249	22	5,478	R	AC	58	87	88	\$6	1,493,757	SEAL CRACKS			
SE FERRY SLIP RD	SE 30TH ST	SE MARINE SCIENCE DR	SEFERRSL	020	1,738	44	76,472	A	AC	68	70	73	\$503	931,308	SEAL CRACKS			
SW 30TH ST	PAVEMENT CHANGE	END	SW30THST	020	288	36	10,368	R	AC	90	84	85	\$34	761,667	SEAL CRACKS			
SW 5TH ST	SW WOODS ST	N END	SW5THST	020	231	15	3,465	R	AC	84	74	77	\$20	555,179	SEAL CRACKS			
SW LEE ST	SW 9TH ST	END OF ROAD	SWLEEST	020	663	21	13,923	R	AC	81	71	74	\$89	524,020	SEAL CRACKS			
												Treatment Total		\$1,723				
							Year 2030 Area Total		763,941	Year 2030 Total			\$800,016					

Year: 2031

Street Name	Begin Location	End Location	Street ID	Section ID	Length	Width	Area	FC	Surf Type	Current PCI	Treatment		Cost	Rating	Treatment
											PCI Before	PCI After			
NE 36TH ST	1ST ENTRANCE TO LITTLE CREEK APTS	NE HARNEY ST	NE36THST	020	1,297	29	37,613	C	AC	75	48	100	\$312,826	6,879	2" MILL AND OVERLAY W/BR
NE 55TH ST	W END	NE LUCKY GAP ST	NE55THST	010	231	13	3,003	R	AC	61	48	100	\$24,976	5,844	2" MILL AND OVERLAY W/BR
NE 56TH ST	NE LUCKY GAP ST	END OF ROAD	NE56THST	030	212	18	3,816	R	AC	61	48	100	\$31,738	5,844	2" MILL AND OVERLAY W/BR
NW AZALEA ST	NW 55TH ST	GATE	NWAZALST	010	494	11	5,434	R	AC	61	48	100	\$45,195	5,845	2" MILL AND OVERLAY W/BR

** - Treatment from Project Selection

Scenarios Criteria:

Scenarios - Sections Selected for Treatment

Interest: 3.00%

Inflation: 3.00%

Printed: 01/21/2019

Scenario: S3: Funding Level \$800K/yr

Year: 2031

Street Name	Begin Location	End Location	Street ID	Section ID	Length	Width	Area	FC	Surf Type	Current PCI	Treatment		Cost	Rating	Treatment
											PCI Before	PCI After			
SE 10TH ST	S PINE ST	SE 2ND ST	SE10THST	010	479	40	19,160	R	AC	68	42	100	\$159,353	6,067	2" MILL AND OVERLAY W/BR
												Treatment Total	\$574,088		
NE BENTON ST	NE 32ND ST	NE 35TH ST	NEBENTS T	030	670	32	21,440	R	AC	74	69	78	\$15,285	20,089	SLURRY SEAL W/BR
NE JEFFERIES CT	NE 7TH ST	N END	NEJEFFCT	010	553	34	18,802	R	AC	89	69	78	\$13,404	16,462	SLURRY SEAL W/BR
NE LAUREL ST	NE 6TH ST	END OF ROAD	NELAURS T	010	538	30	16,140	R	AC	88	68	77	\$11,506	16,401	SLURRY SEAL W/BR
NW HURBERT ST	NW 10TH ST	NW 12TH ST	NWHURBS T	050	616	39	24,024	R	AC	74	69	78	\$17,127	20,082	SLURRY SEAL W/BR
SE MARINE SCIENCE DR	HATFIELD MARINE SCIENCE CENTER	SCIENCE CENTER AFTER ROUND ABOUT	SEMARISC	020	1,002	28	28,056	A	AC	85	69	78	\$20,001	23,933	SLURRY SEAL W/BR
SE VISTA CT	SE VISTA DR	END OF ROAD	SEVISTCT	010	135	13	1,755	R	AC	89	69	78	\$1,252	16,462	SLURRY SEAL W/BR
SW 4TH ST	SW ELIZABETH ST	SW 2ND ST	SW4THST	010	945	22	20,790	R	AC	89	69	78	\$14,821	16,462	SLURRY SEAL W/BR
SW 8TH ST	SW BAYLESS ST	SW BAY ST	SW8THST	020	316	37	11,692	R	AC	74	69	78	\$8,335	20,078	SLURRY SEAL W/BR
												Treatment Total	\$101,731		
NW NYE ST	NW 11TH ST	NW 15TH ST	NWNYEST	030	1,294	39	50,466	C	AC/AC	77	69	78	\$55,964	13,697	CHIP SEAL W/BR
SE DOUGLAS ST	E OLIVE ST	SE 1ST ST	SEDOUGS T	010	239	40	9,560	R	AC	74	69	78	\$10,602	12,907	CHIP SEAL W/BR
												Treatment Total	\$66,566		
NE AVERY ST	NE 4TH ST	NE 5TH ST	NEAVERS T	020	234	40	9,360	R	AC	75	71	80	\$6,673	20,815	CHIP SEAL
NE HARNEY ST	NE 31ST ST	NE 36ST ST	NEHARNS T	030	1,921	33	63,393	A	AC	60	81	88	\$45,192	27,398	CHIP SEAL
SW 11TH ST	SW FALL ST	SW ALDER ST	SW11THST	040	262	16	4,192	R	AC	77	74	82	\$2,989	22,354	CHIP SEAL
												Treatment Total	\$54,854		
NE 17TH CT	O C HWY	BEGIN GRAVEL	NE17THCT	010	273	18	4,914	R	AC	69	72	75	\$32	577,640	SEAL CRACKS
NE 3RD ST	O C HWY	NE COOS ST	NE3RDST	010	831	23	19,113	R	AC	68	71	73	\$128	549,062	SEAL CRACKS

** - Treatment from Project Selection

Scenarios Criteria:

Scenarios - Sections Selected for Treatment

Interest: 3.00%

Inflation: 3.00%

Printed: 01/21/2019

Scenario: S3: Funding Level \$800K/yr

Year: 2031

Street Name	Begin Location	End Location	Street ID	Section ID	Length	Width	Area	FC	Surf Type	Current PCI	Treatment		Cost	Rating	Treatment
											PCI Before	PCI After			
NE 58TH CT	NE EVERGREEN LN	END OF ROAD	NE58THCT	010	250	17	4,250	R	AC	78	83	85	\$15	899,803	SEAL CRACKS
NE 61ST ST	NE DEER LN	NE EVERGREE LN	NE61STST	010	457	35	15,995	R	AC	83	72	74	\$104	510,813	SEAL CRACKS
NE 8TH ST	NE DOUGLAS ST	NE EADS	NE8THST	020	374	35	13,090	R	AC	67	70	72	\$92	522,272	SEAL CRACKS
NE 8TH ST	NE EADS	NE GRANT	NE8THST	030	485	38	18,430	R	AC	67	70	72	\$129	522,272	SEAL CRACKS
NE AVERY ST	O C HWY	NE 73RD ST	NEAVERS T	070	1,420	24	34,080	C	AC/AC	83	71	73	\$221	617,685	SEAL CRACKS
NE DOUGLAS ST	NE 4TH ST	NE 8TH ST	NEDOUGS T	020	1,035	39	40,365	R	AC	68	71	73	\$270	549,062	SEAL CRACKS
NE DOUGLAS ST	NE 11ST ST	NE 12TH ST	NEDOUGS T	060	221	39	8,619	R	AC	82	71	73	\$58	500,786	SEAL CRACKS
NE ECHO CT	END OF ROAD	NE 71ST ST	NEECHOC T	010	156	26	4,056	R	AC	68	71	73	\$28	549,062	SEAL CRACKS
NE GRANT ST	NE 9TH ST	NE 7TH ST	NEGRANT ST	030	684	39	26,676	R	AC	67	70	72	\$186	522,139	SEAL CRACKS
NW 15TH ST	O C HWY	NW NYE ST	NW15THS T	010	603	35	21,105	C	AC	53	81	83	\$83	798,597	SEAL CRACKS
NW 16TH ST	NW NYE ST	NW OCEANVIEW DR	NW16THS T	030	424	23	9,752	R	AC	80	86	87	\$29	982,417	SEAL CRACKS
NW 2ND ST	NW NYE ST	END OF ROAD	NW2NDST	020	309	34	10,506	R	AC	68	71	73	\$71	548,650	SEAL CRACKS
NW 3RD ST	NW HURBERT ST	NW COAST ST	NW3RDST	020	631	38	23,978	C	AC/AC	85	75	77	\$137	716,584	SEAL CRACKS
NW 3RD ST	NW CLIFF ST	END	NW3RDST	040	147	40	5,880	R	AC	69	72	75	\$38	577,216	SEAL CRACKS
NW 45TH ST	O C HWY	END OF ROAD	NW45THS T	010	111	16	1,776	R	AC	79	84	86	\$6	945,192	SEAL CRACKS
NW 7TH ST	NW NYE ST	E END	NW7THST	010	307	30	9,210	R	AC	80	86	87	\$27	982,417	SEAL CRACKS
NW MEANDER ST	NW 54TH ST	NW 56TH ST	NWMEANS T	020	488	21	10,248	R	AC	83	72	74	\$67	510,746	SEAL CRACKS
NW PACIFIC PL	NW OCEANVIEW DR	END OF ROAD	NWPACIPL	010	668	35	23,380	R	AC	82	71	73	\$157	500,575	SEAL CRACKS
SE 1ST ST	SE AVERY ST	E END	SE1STST	010	1,210	40	48,400	R	AC	83	72	74	\$313	510,709	SEAL CRACKS

** - Treatment from Project Selection

Scenarios Criteria:

Scenarios - Sections Selected for Treatment

Interest: 3.00%

Inflation: 3.00%

Printed: 01/21/2019

Scenario: S3: Funding Level \$800K/yr

Year: 2031

Street Name	Begin Location	End Location	Street ID	Section ID	Length	Width	Area	FC	Surf Type	Current PCI	Treatment		Cost	Rating	Treatment	
											PCI Before	PCI After				
SE 5TH ST	SE FOGARTY ST	PAVEMENT CHANGE	SE5THST	010	640	24	15,360	R	AC	68	71	73	\$103	548,376	SEAL CRACKS	
SE HARBOR CRESCENT DR	SE BAY BD	SE BAY BD	SEHARBC	010	865	21	18,165	R	AC	69	72	75	\$117	576,934	SEAL CRACKS	
SW ANGLE ST	O C HWY	PAVEMENT CHANGE @ 9TH ST	SWANGLS	010	182	60	10,920	C	AC	63	84	86	\$26	989,054	SEAL CRACKS	
SW ANGLE ST	PAVEMENT CHANGE	SW 12TH ST	SWANGLS	030	218	21	4,578	R	AC	83	72	74	\$30	510,709	SEAL CRACKS	
SW BAYLEY ST	SW 7THBST	SW 10TH ST PAVEMENT CHANGE	SWBAYLS	010	877	40	35,080	R	AC	83	72	74	\$227	510,709	SEAL CRACKS	
SW LEE ST	O C HWY	SW 9TH ST	SWLEEST	010	209	60	12,540	R	AC	59	87	88	\$13	1,450,250	SEAL CRACKS	
												Treatment Total		\$2,707		
							Year 2031 Area Total		799,162					Year 2031 Total		\$799,946

Year: 2032

Street Name	Begin Location	End Location	Street ID	Section ID	Length	Width	Area	FC	Surf Type	Current PCI	Treatment		Cost	Rating	Treatment	
											PCI Before	PCI After				
NE 52ND ST	O C HWY	END OF ROAD	NE52NDST	010	304	27	8,208	C	AC	76	46	100	\$70,314	6,757	2" MILL AND OVERLAY W/BR	
SE 32ND ST	O C HWY	SE FERRY SLIP RD	SE32NDST	010	605	44	26,620	C	AC	77	48	100	\$228,039	6,700	2" MILL AND OVERLAY W/BR	
SE FOGARTY ST	SE 4TH ST	SW BAY BD	SEFOGAS	020	412	40	16,480	C	AC	77	48	100	\$141,176	6,700	2" MILL AND OVERLAY W/BR	
												Treatment Total		\$439,529		
NE 20TH ST	O C HWY	NE CRESTVIEW DR	NE20THST	010	1,046	39	40,794	C	AC/AC	78	68	78	\$29,954	20,502	SLURRY SEAL W/BR	
NE 3RD ST	NEC EADS ST	NE HARNEY ST	NE3RDST	030	987	44	43,428	C	AC/AC	80	61	71	\$31,888	16,205	SLURRY SEAL W/BR	
NE AVERY ST	NE 33RD ST	NE 35TH ST	NEAVERS	060	554	32	17,728	R	AC	75	69	78	\$13,018	19,843	SLURRY SEAL W/BR	

** - Treatment from Project Selection

Scenarios Criteria:

Scenarios - Sections Selected for Treatment

Interest: 3.00%

Inflation: 3.00%

Printed: 01/21/2019

Scenario: S3: Funding Level \$800K/yr

Year: 2032

Street Name	Begin Location	End Location	Street ID	Section ID	Length	Width	Area	FC	Surf Type	Current PCI	Treatment		Cost	Rating	Treatment			
											PCI Before	PCI After						
NE DOUGLAS ST	NE 32ND ST	NE 35TH ST	NEDOUGS T	080	714	32	22,848	R	AC	75	69	78	\$16,777	19,843	SLURRY SEAL W/BR			
NE HARNEY ST	NE 3RD ST	NE 7TH ST	NEHARNS T	040	948	53	50,244	A	AC	78	60	70	\$36,893	21,432	SLURRY SEAL W/BR			
NW 44TH ST	O C HWY	END OF ROAD	NW44THS T	010	89	20	1,780	R	AC	82	69	78	\$1,307	16,035	SLURRY SEAL W/BR			
SE 4TH ST	SE FOGARTY ST	W END	SE4THST	020	357	29	10,353	R	AC	92	69	78	\$7,602	15,998	SLURRY SEAL W/BR			
SE 5TH ST	PAVEMENT CHANGE	SE MOORE DR	SE5THST	020	583	36	20,988	R	AC	92	69	78	\$15,411	15,998	SLURRY SEAL W/BR			
SE COOS ST	NE 2ND ST	NE 3RD ST	SECOOSS T	020	395	40	15,800	R	AC	92	69	79	\$11,602	16,041	SLURRY SEAL W/BR			
SE CRESCENT PL	SE CRESCENT DR	END OF ROAD	SECRESP L	010	523	24	12,552	R	AC	91	69	78	\$9,217	15,939	SLURRY SEAL W/BR			
SE MARINE SCIENCE DR	O C HWY	HATFIELD MARINE SCIENCE CENTER	SEMARISC	010	2,118	28	59,304	A	AC	85	67	77	\$43,545	22,936	SLURRY SEAL W/BR			
SE NIEMI CT	YAQUINA BAY RD	END OF ROAD	SENIEMCT	010	159	16	2,544	R	AC	91	69	78	\$1,868	15,939	SLURRY SEAL W/BR			
SE RUNNING SPRINGS CT	SE RUNNING SPRINGS ST	CDS	SERUNNC T	010	181	24	4,344	R	AC	92	69	79	\$3,190	16,041	SLURRY SEAL W/BR			
SE RUNNING SPRINGS ST	YAQUINA BAY RD	END OF RAD	SERUNNS T	010	1,199	24	28,776	R	AC	92	69	79	\$21,130	16,041	SLURRY SEAL W/BR			
SW BAY BV	SW 13TH ST	SE EADS ST	SWBAYBV	010	2,654	36	95,544	C	AC/AC	80	61	72	\$70,155	16,252	SLURRY SEAL W/BR			
												Treatment Total		\$313,557				
NE 47TH ST	O C HWY	END OF ROAD	NE47THST	010	227	21	4,767	R	AC	76	71	80	\$3,501	20,615	CHIP SEAL			
NW 42ND ST	O C HWY	END OF ROAD	NW42NDS T	010	140	11	1,540	R	AC	48	76	84	\$1,131	16,800	CHIP SEAL			
NW 8TH ST	NW COAST ST	NW SPRING ST	NW8THST	030	322	36	11,592	C	AC	60	76	84	\$8,512	20,755	CHIP SEAL			
NW OCEANVIEW DR	NW 17TH ST	NW EDENVIEW WY	NWOCEAD R	020	1,579	26	41,054	C	AC/AC	90	83	90	\$30,145	26,097	CHIP SEAL			
												Treatment Total		\$43,289				
NE 10TH CT	NE AVERY ST	NE EADS ST	NE10THCT	020	1,368	39	53,352	R	AC	79	84	85	\$189	907,625	SEAL CRACKS			

** - Treatment from Project Selection

Scenarios Criteria:

Scenarios - Sections Selected for Treatment

Interest: 3.00%

Inflation: 3.00%

Printed: 01/21/2019

Scenario: S3: Funding Level \$800K/yr

Year: 2032

Street Name	Begin Location	End Location	Street ID	Section ID	Length	Width	Area	FC	Surf Type	Current PCI	Treatment		Cost	Rating	Treatment
											PCI Before	PCI After			
NE 15TH ST	O C HWY	END OF PARKING LOT	NE15THST	010	149	23	3,427	R	AC	88	75	78	\$20	532,127	SEAL CRACKS
NE 31ST ST	O C HWY	NE 32 ST	NE31STST	010	207	36	7,452	C	AC	58	81	83	\$30	775,337	SEAL CRACKS
NE 58TH ST	NE DEER LN	NE EVERGREEN LN	NE58THST	010	260	33	8,580	R	AC	78	82	84	\$34	864,248	SEAL CRACKS
NE 59TH ST	NE DEER LN	END OF ROAD	NE59THST	010	612	34	20,808	R	AC	71	73	76	\$132	599,502	SEAL CRACKS
NE 60TH CT	NE DEER LN	NE EVERGREEN LN	NE60THCT	010	378	35	13,230	R	AC	84	71	74	\$90	492,597	SEAL CRACKS
NE 6TH ST	NE 7TH ST	END OF ROAD	NE6THST	020	946	33	31,218	R	AC	71	73	76	\$197	599,349	SEAL CRACKS
NE 7TH ST	O C HWY	NE EADS ST	NE7THST	010	1,629	39	63,531	R	AC	71	73	76	\$401	599,502	SEAL CRACKS
NE 9TH ST	O C HWY	NE AVERY ST	NE9THST	010	341	19	6,479	R	AC	84	71	74	\$44	492,597	SEAL CRACKS
NE CRESTVIEW PL	END OF ROAD	NE 20TH ST	NECRESP L	010	985	29	28,565	R	AC	84	71	74	\$194	492,597	SEAL CRACKS
NE DOUGLAS ST	CORVALLIS NEWPORT HWY	NE 2ND ST	NEDOUGS T	010	466	40	18,640	R	AC	70	72	74	\$124	567,777	SEAL CRACKS
NE ILER ST	2809 NE ILER ST	NE LAKEWOOD DR	NEILERST	020	321	36	11,556	R	AC	70	72	74	\$77	568,050	SEAL CRACKS
NE NEWPORT HEIGHTS DR	NE POLK DR	END OF ROAD	NENEWPH E	020	3,784	24	90,816	R	AC	85	72	75	\$597	498,940	SEAL CRACKS
NW 19TH ST	O C HWY	207 NW 19TH ST	NW19THS T	010	259	28	7,252	R	AC	79	84	85	\$26	907,288	SEAL CRACKS
NW 19TH ST	NW OCEANVIEW DR	END	NW19THS T	030	217	35	7,595	R	AC	84	71	74	\$52	492,392	SEAL CRACKS
NW 21ST ST	NW EDENVIEW WAY	NW NYE ST	NW21STS T	010	164	23	3,772	R	AC	84	71	74	\$26	492,392	SEAL CRACKS
NW AGATE WY	NW GILBERT WAY	NW LIGHTHOUSE DR	NWAGATW Y	010	377	30	11,310	R	AC	79	84	85	\$40	907,288	SEAL CRACKS
NW ALPINE ST	NW 6TH ST	BEGIN GRAVEL	NWALPIST	030	101	19	1,919	R	AC	78	82	84	\$8	863,680	SEAL CRACKS
NW MEANDER ST	NW 54TH ST	END	NWMEANS T	010	50	16	800	R	AC	51	83	84	\$3	695,436	SEAL CRACKS

** - Treatment from Project Selection

Scenarios Criteria:

Scenarios - Sections Selected for Treatment

Interest: 3.00%

Inflation: 3.00%

Printed: 01/21/2019

Scenario: S3: Funding Level \$800K/yr

Year: 2032

Street Name	Begin Location	End Location	Street ID	Section ID	Length	Width	Area	FC	Surf Type	Current PCI	Treatment		Cost	Rating	Treatment		
											PCI Before	PCI After					
SE 4TH ST	SE FOGARTY ST	SE HARNEY ST	SE4THST	010	604	40	24,160	C	AC/AC	92	77	79	\$132	703,972	SEAL CRACKS		
SE BENSON RD	CORVALLIS NEWPORT HWY	YAQUINA BAY RD	SEBENSR D	010	2,237	20	44,740	C	AC	62	84	86	\$108	960,246	SEAL CRACKS		
SE MARINE CT	SE MARINE DR	END OF ROAD	SEMARICT	010	283	14	3,962	R	AC	89	76	78	\$23	542,458	SEAL CRACKS		
SW 10TH ST	SW LEE ST	S PINE ST	SW10THS T	050	793	26	20,618	R	AC	84	71	74	\$141	492,263	SEAL CRACKS		
SW 8TH ST	SW GOVERNMENT ST	SW BAYLESS	SW8THST	010	683	26	17,758	R	AC	84	71	74	\$121	491,338	SEAL CRACKS		
SW ELIZABETH ST	SW CASE ST	SW GOVERNMENT ST	SWELIZST	010	1,589	39	61,971	R	AC	85	72	75	\$408	499,016	SEAL CRACKS		
SW GOVERNMENT ST	PAVEMENT CHANGE	W END	SWGOVES T	020	311	23	7,153	R	AC	70	72	74	\$48	567,503	SEAL CRACKS		
SW MINNIE ST	O C HWY	W END	SWMINNS T	020	905	24	21,720	R	AC	79	84	85	\$77	907,189	SEAL CRACKS		
												Treatment Total		\$3,342			
Year 2032 Area Total							1,129,672	Year 2032 Total					\$799,717				

Year: 2033

Street Name	Begin Location	End Location	Street ID	Section ID	Length	Width	Area	FC	Surf Type	Current PCI	Treatment		Cost	Rating	Treatment		
											PCI Before	PCI After					
NW 19TH ST	207 NW 19TH ST	NW NYE ST	NW19THS T	020	292	20	5,840	R	AC	63	47	100	\$51,529	5,562	2" MILL AND OVERLAY W/BR		
SW 9TH ST	O C HWY	SW FALL ST	SW9THST	010	1,340	38	50,920	C	AC	77	44	100	\$449,290	6,630	2" MILL AND OVERLAY W/BR		
												Treatment Total		\$500,819			
NE 33RD DR	CDS	NE AVERY ST	NE33RDD R	010	343	14	4,802	R	AC	93	68	77	\$3,632	15,459	SLURRY SEAL W/BR		
NE CRESTVIEW CT	NE CRESTVIEW PL	END OF ROAD	NECRESC T	010	133	29	3,857	R	AC	82	68	77	\$2,918	15,462	SLURRY SEAL W/BR		

** - Treatment from Project Selection

Scenarios Criteria:

Scenarios - Sections Selected for Treatment

Interest: 3.00%

Inflation: 3.00%

Printed: 01/21/2019

Scenario: S3: Funding Level \$800K/yr

Year: 2033

Street Name	Begin Location	End Location	Street ID	Section ID	Length	Width	Area	FC	Surf Type	Current PCI	Treatment		Cost	Rating	Treatment			
											PCI Before	PCI After						
NW QUARRY COVE	NW LIGHTHOUSE DR	PARKING LOT	NWQUARC V	010	1,075	34	36,550	R	AC	93	68	77	\$27,643	15,460	SLURRY SEAL W/BR			
SE 43RD ST	SE HARBORTON ST	W END	SE43RDST	010	437	27	11,799	R	AC	93	68	77	\$8,924	15,460	SLURRY SEAL W/BR			
SE GRANT ST	SE 5TH ST	N END	SEGRANS T	010	246	24	5,904	R	AC	93	68	77	\$4,466	15,460	SLURRY SEAL W/BR			
SE SPRUCE WY	SE VIEW DR	END OF ROAD	SESPRUW Y	010	617	28	17,276	R	AC	93	68	77	\$13,066	15,459	SLURRY SEAL W/BR			
SE VIEW CT	SE VIEW DR	END OF ROAD	SEVIEWCT	010	149	34	5,066	R	AC	93	68	77	\$3,832	15,459	SLURRY SEAL W/BR			
SW 27TH ST	SW COHO ST	SW ABALONE ST	SW27THS T	010	573	25	14,325	R	AC	93	68	77	\$10,834	15,456	SLURRY SEAL W/BR			
SW ABALONE ST	O C HWY	O C HWY	SWABALS T	010	2,592	26	67,392	A	AC	84	61	72	\$50,969	20,654	SLURRY SEAL W/BR			
SW BRANT ST	SW30TH ST	SW 26TH ST	SWBRANS T	010	1,076	22	23,672	R	AC	93	69	78	\$17,904	15,473	SLURRY SEAL W/BR			
SW SMITH CT	SW WOODS CT	END OF ROAD	SWSMITC T	010	397	13	5,161	R	AC	93	68	77	\$3,904	15,460	SLURRY SEAL W/BR			
												Treatment Total		\$148,092				
SE BAY BV	SE MOORE DR	PAVEMENT CHANGE	SEBAYBV	020	449	34	15,266	A	AC	68	68	77	\$17,960	18,266	CHIP SEAL W/BR			
SE FERRY SLIP RD	SE 30TH ST	SE MARINE SCIENCE DR	SEFERRSL	020	1,738	44	76,472	A	AC	68	68	77	\$89,967	18,266	CHIP SEAL W/BR			
												Treatment Total		\$107,927				
NE 33RD ST	CDS	NE BENTON ST	NE33RDST	010	348	32	11,136	R	AC	77	71	80	\$8,423	20,387	CHIP SEAL			
NE DEER LN	NE 60TH	END OF ROAD	NEDEERL N	020	786	32	25,152	R	AC	78	73	81	\$19,023	21,235	CHIP SEAL			
NW 54TH PL	NW MEANDER ST	END OF ROAD	NW54THP L	010	222	18	3,996	R	AC	54	76	84	\$3,023	16,311	CHIP SEAL			
NW 55TH ST	O C HWY	BEGIN GRAVEL	NW55THS T	010	197	25	4,925	C	AC	61	81	88	\$3,725	17,974	CHIP SEAL			
NW ALPINE ST	NW BEACH ST	BEGIN GRAVEL	NWALPIST	010	118	17	2,006	R	AC	51	76	84	\$1,518	16,311	CHIP SEAL			

** - Treatment from Project Selection

Scenarios Criteria:

Scenarios - Sections Selected for Treatment

Interest: 3.00%

Inflation: 3.00%

Printed: 01/21/2019

Scenario: S3: Funding Level \$800K/yr

										Treatment Total			\$35,712		
NE 10TH ST	O C HWY	E END	NE10THST	010	985	40	39,400	R	AC	72	73	76	\$256	591,066	SEAL CRACKS
NE 20TH PL	NE CRESTVIEW DR	END OF ROAD	NE20THPL	010	1,029	35	36,015	R	AC	86	72	74	\$250	480,243	SEAL CRACKS
NE 2ND ST	O C HWY	NE COOS ST	NE2NDST	010	910	40	36,400	R	AC	85	71	73	\$261	443,844	SEAL CRACKS
NE 54TH ST	EVERGREEN LN	NE 55TH ST	NE54THST	020	801	34	27,234	R	AC	86	72	74	\$189	480,243	SEAL CRACKS
NE 56TH ST	NE EVERGREEN	NE 57TH ST	NE56THST	040	511	35	17,885	R	AC	73	75	77	\$110	625,639	SEAL CRACKS
NE 57TH ST	NE EVERGREEN	NE 56TH ST	NE57THST	030	240	35	8,400	R	AC	86	72	74	\$59	480,243	SEAL CRACKS
NE 62ND ST	NE DEER LN	END OF ROAD	NE62NDST	010	676	35	23,660	R	AC	86	72	74	\$164	480,243	SEAL CRACKS
NE 71ST ST	NE 71ST PL	NE ECHO ST	NE71STST	020	1,117	25	27,925	R	AC	86	72	74	\$194	480,243	SEAL CRACKS
NE 73RD ST	O C HWY	94' PAST NE AVERY	NE73RDST	010	664	22	14,608	R	AC	86	72	74	\$102	480,243	SEAL CRACKS
NE 8TH ST	O C HWY	NE DUGLAS ST	NE8THST	010	1,242	36	44,712	R	AC	72	73	76	\$290	591,066	SEAL CRACKS
NE 9TH ST	END OF ROAD	NE EADS	NE9THST	050	199	27	5,373	R	AC	86	72	74	\$38	480,243	SEAL CRACKS
NE AVERY ST	NE 6TH ST	NE 7TH ST	NEAVERS T	040	226	40	9,040	R	AC	86	72	74	\$63	480,243	SEAL CRACKS
NE BENTON PL	NE 71ST ST	END	NEBENTPL	010	149	33	4,917	R	AC	86	72	74	\$35	480,243	SEAL CRACKS
NE FOGARTY ST	NE 12TH ST	NE BIG CREEK RD	NEFOGAS T	030	237	67	15,879	R	AC	86	72	74	\$110	480,243	SEAL CRACKS
NE LAKEWOOD DR	NE HARNEY ST	NE LISI PL	NELAKED R	010	1,686	36	60,696	R	AC	86	72	74	\$420	480,223	SEAL CRACKS
NE SHELL WORLD PL	S END	NE 54TH ST	NESHELL WO	010	392	16	6,272	R	AC	86	72	74	\$44	480,223	SEAL CRACKS
NW 10TH ST	NW LAKE ST	NW SPRINGS ST	NW10THS T	010	641	38	24,358	R	AC	86	72	74	\$169	480,223	SEAL CRACKS
NW 10TH ST	NW LAKE ST	O C HWY	NW10THS T	030	950	39	37,050	C	AC	57	80	82	\$170	728,103	SEAL CRACKS
NW 11TH ST	NW SPRING ST	W END/PARKING LOT	NW11THS T	020	366	24	8,784	R	AC	86	72	74	\$61	480,223	SEAL CRACKS
NW 13TH ST	NW OCEANVIEW DR	END	NW13THS T	030	151	14	2,114	R	AC	86	72	74	\$15	480,243	SEAL CRACKS
NW 15TH ST	NW OCEANVIEW ST	NW SPRING ST	NW15THS T	030	476	20	9,520	R	AC	86	72	74	\$66	480,243	SEAL CRACKS

** - Treatment from Project Selection

Scenarios Criteria:

Scenarios - Sections Selected for Treatment

Interest: 3.00%

Inflation: 3.00%

Printed: 01/21/2019

Scenario: S3: Funding Level \$800K/yr

Year: 2033

Street Name	Begin Location	End Location	Street ID	Section ID	Length	Width	Area	FC	Surf Type	Current PCI	Treatment		Cost	Rating	Treatment
											PCI Before	PCI After			
NW 16TH ST	O C HWY	NW GROVE ST	NW16THS T	010	635	26	16,510	R	AC	86	72	74	\$115	480,188	SEAL CRACKS
NW 17TH ST	NW OCEANVIEW DR	W END	NW17THS T	010	196	20	3,920	R	AC	85	70	73	\$29	439,461	SEAL CRACKS
NW 17TH ST	NW OCEANVIEW DR	E END	NW17THS T	020	299	18	5,382	R	AC	85	70	73	\$39	439,461	SEAL CRACKS
NW 18TH ST	W END	E END	NW18THS T	020	214	17	3,638	R	AC	86	72	74	\$26	480,188	SEAL CRACKS
NW 1ST ST	NW NYE ST	PARKING LOT	NW1STST	020	296	29	8,584	R	AC	86	72	74	\$60	480,188	SEAL CRACKS
NW 21ST PL	NW OCEANVIEW DR	W END	NW21STPL	010	169	28	4,732	R	AC	86	72	74	\$33	480,188	SEAL CRACKS
NW 21ST ST	NW OCEANVIEW DR	PARKING LOT	NW21STS T	020	152	16	2,432	R	AC	86	72	74	\$17	480,166	SEAL CRACKS
NW 22ND ST	NW PACIFIC ST	NW OCEANVIEW SR	NW22NDS T	010	199	21	4,179	R	AC	86	72	74	\$29	480,188	SEAL CRACKS
NW 27TH ST	NW OCEANVIEW DR	NW PACIFIC ST	NW27THS T	010	227	25	5,675	R	AC	86	72	74	\$40	480,188	SEAL CRACKS
NW 3RD ST	O C HWY	NW HRUBERT ST	NW3RDST	010	1,305	34	44,370	C	AC/AC	91	75	77	\$267	665,732	SEAL CRACKS
NW 43RD ST	O C HWY	END OF ROAD	NW43RDS T	010	176	14	2,464	R	AC	86	72	74	\$18	480,188	SEAL CRACKS
NW 48TH ST	O C HWY	END OF ROAD	NW48THS T	010	244	24	5,856	R	AC	72	73	76	\$38	590,656	SEAL CRACKS
NW 49TH ST	O C HWY	NW GILBERT WAY	NW49THS T	010	91	26	2,366	R	AC	86	72	74	\$17	480,188	SEAL CRACKS
NW 55TH ST	NW PINERY ST	NW MEANDER ST	NW55THS T	030	443	19	8,417	R	AC	86	72	74	\$59	480,188	SEAL CRACKS
NW 58TH ST	O C HWY	121 NW 58TH ST	NW58THS T	010	318	36	11,448	R	AC	86	72	74	\$80	480,188	SEAL CRACKS
NW 66TH DR	O C HWY	NW SCHOONER CIR	NW66THD R	010	464	26	12,064	R	AC	86	72	74	\$84	480,188	SEAL CRACKS

** - Treatment from Project Selection

Scenarios Criteria:

Scenarios - Sections Selected for Treatment

Interest: 3.00%

Inflation: 3.00%

Printed: 01/21/2019

Scenario: S3: Funding Level \$800K/yr

Year: 2033

Street Name	Begin Location	End Location	Street ID	Section ID	Length	Width	Area	FC	Surf Type	Current PCI	Treatment		Cost	Rating	Treatment
											PCI Before	PCI After			
NW 6TH ST	NW COAST ST	NW ALPINE ST	NW6THST	030	197	35	6,895	R	AC	86	72	74	\$48	480,188	SEAL CRACKS
NW BIGGS ST	NW 56TH ST	NW 58TH ST	NWBIGGS T	010	502	22	11,044	R	AC	86	72	74	\$77	480,188	SEAL CRACKS
NW CHEROKEE LN	NW 46TH ST	END OF ROAD	NWCHERL N	020	289	12	3,468	R	AC	86	72	74	\$25	480,188	SEAL CRACKS
NW COAST ST	NW 11TH ST	END OF PARKING LOT	NWCOASS T	050	98	36	3,528	R	AC	86	72	74	\$25	480,188	SEAL CRACKS
NW GILBERT WY	O C HWY	NW ROCKY WAY	NWGILBW Y	010	528	26	13,728	R	AC	85	70	73	\$99	439,461	SEAL CRACKS
NW GLADYS ST	NW 60TH ST	E O P	NWGLADS T	020	249	17	4,233	R	AC	86	72	74	\$30	480,188	SEAL CRACKS
NW GROVE ST	NW 11TH ST	NW 12TH ST	NWGROVS T	030	285	38	10,830	R	AC	86	72	74	\$75	480,188	SEAL CRACKS
NW HIGH ST	NW 3RD ST	NW 6TH ST	NWHIGHS T	020	617	34	20,978	R	AC	86	72	74	\$146	480,188	SEAL CRACKS
NW HURBERT ST	W OLIVE ST	END OF ROAD	NWHURBS T	010	360	31	11,160	R	AC	86	72	74	\$78	480,208	SEAL CRACKS
NW LAKE ST	NW 15TH ST	NW 16TH ST	NWLAKES T	060	282	39	10,998	R	AC	86	72	74	\$77	480,188	SEAL CRACKS
NW NYE CT	NW NYE ST	END	NWNYECT	010	110	24	2,640	R	AC	86	72	74	\$19	480,188	SEAL CRACKS
NW NYE ST	NW 18TH ST	NW 19ST ST	NWNYEST	050	175	14	2,450	R	AC	86	72	74	\$17	480,188	SEAL CRACKS
NW NYE ST	NW 19TH ST	NW 21ST ST	NWNYEST	060	429	23	9,867	R	AC	86	72	74	\$69	480,188	SEAL CRACKS
NW OCEANVIEW DR	AGATE BEACH STATE WAYSIDE	O C HWY	NWOCEAD R	040	2,127	22	46,794	C	AC/AC	74	70	72	\$326	618,301	SEAL CRACKS
NW PACIFIC ST	NW 22ND ST	END OF ROAD	NWPACIST	010	452	20	9,040	R	AC	86	72	74	\$63	480,188	SEAL CRACKS
SE 1ST PL	SE 1ST ST	CDS	SE1STPL	010	153	34	5,202	R	AC	77	80	82	\$25	782,334	SEAL CRACKS
SE 1ST ST	SE FOGARTY ST	E END	SE1STST	020	262	24	6,288	R	AC	85	71	73	\$46	443,844	SEAL CRACKS
SE 3RD ST	SE FOGARTY ST	END OF ROAD	SE3RDST	010	579	24	13,896	R	AC	72	73	76	\$91	590,382	SEAL CRACKS
SE 44TH ST	SE HARBORTON ST	END OF ROAD	SE44THST	010	325	22	7,150	R	AC	86	72	74	\$50	480,147	SEAL CRACKS
SE PENTER LN	SE 2ND ST	END OF ROAD	SEPENTLN	010	650	18	11,700	R	AC	86	72	74	\$82	480,147	SEAL CRACKS

** - Treatment from Project Selection

Scenarios Criteria:

Scenarios - Sections Selected for Treatment

Interest: 3.00%

Inflation: 3.00%

Printed: 01/21/2019

Scenario: S3: Funding Level \$800K/yr

Year: 2033

Street Name	Begin Location	End Location	Street ID	Section ID	Length	Width	Area	FC	Surf Type	Current PCI	Treatment		Cost	Rating	Treatment	
											PCI Before	PCI After				
SW 30TH ST	SW ABALONE ST	PAVEMENT CHANGE	SW30THS T	010	379	21	7,959	R	AC	85	71	73	\$57	443,844	SEAL CRACKS	
SW ABBEY ST	O C HWY	PAVEMENT CHANGE	SWABBES T	030	176	40	7,040	R	AC	86	72	74	\$49	480,147	SEAL CRACKS	
SW ANGLE ST	PAVEMENT CHANGE @ 9TH ST	PAVEMENT CHANGE	SWANGLS T	020	297	34	10,098	R	AC	86	72	74	\$70	480,147	SEAL CRACKS	
SW BROOK ST	W OLIVE ST	SW 2ND ST	SWBROOS T	010	602	30	18,060	R	AC	86	72	74	\$125	480,188	SEAL CRACKS	
												Treatment Total		\$5,786		
							Year 2033 Area Total		1,248,842		Year 2033 Total		\$798,336			

Year: 2034

Street Name	Begin Location	End Location	Street ID	Section ID	Length	Width	Area	FC	Surf Type	Current PCI	Treatment		Cost	Rating	Treatment	
											PCI Before	PCI After				
NW 25TH ST	O C HWY	NW OCEANVIEW DR	NW25THS T	020	944	36	33,984	C	AC	79	43	100	\$308,852	6,445	2" MILL AND OVERLAY W/BR	
NW LAKE ST	NW 10TH ST	NW 11TH ST	NWLAKES T	020	300	35	10,500	R	AC	61	41	100	\$95,426	5,585	2" MILL AND OVERLAY W/BR	
SW 13TH ST	PAVEMENT CHANGE	N END	SW13THS T	020	174	36	6,264	R	AC	64	44	100	\$56,929	5,483	2" MILL AND OVERLAY W/BR	
												Treatment Total		\$461,207		
NE 4TH ST	O C HWY	NE EADS ST	NE4THST	010	1,619	40	64,760	R	AC	81	67	77	\$50,447	14,929	SLURRY SEAL W/BR	
NE AVERY ST	O C HWY	NE 73RD ST	NEAVERS T	070	1,420	24	34,080	C	AC/AC	83	67	77	\$26,548	17,833	SLURRY SEAL W/BR	
NW 25TH ST	NW OCEANVIEW DR	NW PACIFIC ST	NW25THS T	030	209	25	5,225	R	AC	81	67	77	\$4,071	14,927	SLURRY SEAL W/BR	
SE BAY BV	SE EADS ST	SE MOORE DR	SEBAYBV	010	1,647	38	62,586	A	AC	93	68	78	\$48,754	21,858	SLURRY SEAL W/BR	
SE VIEW DR	SE MOORE DR	SE SPRUCE WAY	SEVIEWD R	010	204	36	7,344	R	AC	82	68	77	\$5,721	15,006	SLURRY SEAL W/BR	
SW LEE ST	SW 9TH ST	END OF ROAD	SWLEEST	020	663	21	13,923	R	AC	81	67	77	\$10,846	14,926	SLURRY SEAL W/BR	

** - Treatment from Project Selection

Scenarios Criteria:

Scenarios - Sections Selected for Treatment

Interest: 3.00%

Inflation: 3.00%

Printed: 01/21/2019

Scenario: S3: Funding Level \$800K/yr

										Treatment Total			\$146,387		
SE BAY BV	PAVEMENT CHANGE	SE VISTA DR	SEBAYBV	030	1,064	34	36,176	A	AC	75	61	71	\$43,837	13,169	CHIP SEAL W/BR
SW ALDER ST	SW 7TH ST	SW 10TH ST	SWALDES T	010	1,380	60	82,800	C	AC	47	69	78	\$100,334	12,460	CHIP SEAL W/BR
										Treatment Total			\$144,171		
NE 55TH ST	EVERGREEN LN	NE 54TH ST	NE55THST	030	551	34	18,734	R	AC	86	79	87	\$14,594	20,189	CHIP SEAL
NE 9TH ST	END GRAVEL	NE DOUGLAS ST	NE9THST	040	119	16	1,904	R	AC	86	72	80	\$1,484	15,210	CHIP SEAL
NW 3RD ST	NW HURBERT ST	NW COAST ST	NW3RDST	020	631	38	23,978	C	AC/AC	85	72	81	\$18,679	20,148	CHIP SEAL
SE WADE WY	SE VISTA DR	N END	SEWADEW Y	010	331	12	3,972	R	AC	49	75	83	\$3,095	16,016	CHIP SEAL
SW 30TH ST	PAVEMENT CHANGE	END	SW30THS T	020	288	36	10,368	R	AC	90	80	88	\$8,077	17,803	CHIP SEAL
										Treatment Total			\$45,929		
NE 71ST PL	NE 71ST ST	END OF ROAD	NE71STPL	010	481	34	16,354	R	AC	78	80	82	\$77	783,991	SEAL CRACKS
NE 7TH ST	NE ILER ST	NE JEFFERIES PL	NE7THST	030	1,073	36	38,628	R	AC	73	73	76	\$258	584,904	SEAL CRACKS
NE JEFFRIES PL	NE 7TH DR	N END	NEJEFFPL	010	539	36	19,404	R	AC	73	73	76	\$130	584,769	SEAL CRACKS
NE NEWPORT HEIGHTS DR	NE YAQUINA HEIGHTS DR	NE POLK DR	NENEWPH E	010	1,555	26	40,430	R	AC	87	72	74	\$287	466,964	SEAL CRACKS
NE YAQUINA HEIGHTS DR	NE STEENSON RD	CORVALLIS NEWPORT HWY	NEYAQUH E	040	583	22	12,826	C	AC	66	84	86	\$33	905,124	SEAL CRACKS
NW 15TH ST	NW NYE ST	NW OCEANVIEW ST	NW15THS T	020	488	35	17,080	C	AC	65	84	86	\$44	905,124	SEAL CRACKS
NW PACIFIC ST	NW 25TH ST	NW 27TH ST	NWPACIST	020	428	23	9,844	R	AC	78	80	82	\$46	783,655	SEAL CRACKS
SE COLLEGE WY	SE HARBORTON ST	PARKING LOT	SECOLLW Y	010	804	22	17,688	R	AC	87	72	74	\$126	466,945	SEAL CRACKS
SE HARBORTON ST	SE 43RD ST	END OF ROAD	SEHARBS T	010	1,157	34	39,338	R	AC	87	72	74	\$279	466,945	SEAL CRACKS
SE MOORE DR	SE BAY BD	VIEW	SEMOORD R	010	1,113	40	44,520	A	AC	59	81	83	\$183	1,069,374	SEAL CRACKS
SE VIEW DR	PAVEMENT CHANGE	SE 1ST ST	SEVIEWD R	030	400	32	12,800	R	AC	87	71	73	\$94	458,504	SEAL CRACKS

** - Treatment from Project Selection

Scenarios Criteria:

Scenarios - Sections Selected for Treatment

Interest: 3.00%

Inflation: 3.00%

Printed: 01/21/2019

Scenario: S3: Funding Level \$800K/yr

Year: 2034

Street Name	Begin Location	End Location	Street ID	Section ID	Length	Width	Area	FC	Surf Type	Current PCI	Treatment		Cost	Rating	Treatment			
											PCI Before	PCI After						
SW 26TH ST	O C HWY	SW BRANT ST	SW26THS T	010	275	35	9,625	R	AC	87	72	74	\$69	466,945	SEAL CRACKS			
SW 3RD ST	SW 2ND ST	SW ELIZABETH ST	SW3RDST	010	450	25	11,250	R	AC	87	71	73	\$83	458,504	SEAL CRACKS			
SW 5TH ST	SW FALL ST	SW WOODS ST	SW5THST	010	302	35	10,570	R	AC	87	72	74	\$75	466,945	SEAL CRACKS			
SW CANYON WY	SW 10TH ST	SW FALL ST	SWCANY WY	010	841	40	33,640	C	AC	65	84	86	\$86	905,124	SEAL CRACKS			
												Treatment Total		\$1,870				
							Year 2034 Area Total		750,595					Year 2034 Total		\$799,564		

Year: 2035

Street Name	Begin Location	End Location	Street ID	Section ID	Length	Width	Area	FC	Surf Type	Current PCI	Treatment		Cost	Rating	Treatment			
											PCI Before	PCI After						
SE HARNEY ST	SE 4TH ST	SE 2ND ST	SEHARNS T	010	499	40	19,960	C	AC	83	47	100	\$186,842	6,151	2" MILL AND OVERLAY W/BR			
												Treatment Total		\$186,842				
NE 17TH CT	O C HWY	BEGIN GRAVEL	NE17THCT	010	273	18	4,914	R	AC	69	69	78	\$3,943	16,336	SLURRY SEAL W/BR			
NE 3RD ST	O C HWY	NE COOS ST	NE3RDST	010	831	23	19,113	R	AC	68	67	77	\$15,336	15,864	SLURRY SEAL W/BR			
NE 61ST ST	NE DEER LN	NE EVERGREE LN	NE61STST	010	457	35	15,995	R	AC	83	68	77	\$12,834	14,542	SLURRY SEAL W/BR			
NE 70TH DR	NE 70TH ST	END OF ROAD	NE70THDR	010	628	32	20,096	R	AC	77	68	78	\$16,125	18,467	SLURRY SEAL W/BR			
NE DOUGLAS ST	NE 4TH ST	NE 8TH ST	NEDOUGS T	020	1,035	39	40,365	R	AC	68	67	77	\$32,387	15,864	SLURRY SEAL W/BR			
NE DOUGLAS ST	NE 11ST ST	NE 12TH ST	NEDOUGS T	060	221	39	8,619	R	AC	82	67	76	\$6,916	14,426	SLURRY SEAL W/BR			
NE ECHO CT	END OF ROAD	NE 71ST ST	NEECHOC T	010	156	26	4,056	R	AC	68	67	77	\$3,255	15,864	SLURRY SEAL W/BR			
NW 3RD ST	NW CLIFF ST	END	NW3RDST	040	147	40	5,880	R	AC	69	69	78	\$4,718	16,329	SLURRY SEAL W/BR			
NW COAST ST	W OLIVE ST	NW 6TH ST	NWCOASS T	010	1,317	40	52,680	C	AC	74	60	71	\$42,268	14,245	SLURRY SEAL W/BR			

** - Treatment from Project Selection

Scenarios Criteria:

Scenarios - Sections Selected for Treatment

Interest: 3.00%

Inflation: 3.00%

Printed: 01/21/2019

Scenario: S3: Funding Level \$800K/yr

Year: 2035

Street Name	Begin Location	End Location	Street ID	Section ID	Length	Width	Area	FC	Surf Type	Current PCI	Treatment		Cost	Rating	Treatment			
											PCI Before	PCI After						
NW LEE ST	NW 6TH ST	NW 8TH ST	NWLEEST	030	614	29	17,806	R	AC	77	68	78	\$14,287	18,463	SLURRY SEAL W/BR			
NW MEANDER ST	NW 54TH ST	NW 56TH ST	NWMEANS T	020	488	21	10,248	R	AC	83	68	77	\$8,223	14,540	SLURRY SEAL W/BR			
NW PACIFIC PL	NW OCEANVIEW DR	END OF ROAD	NWPACIPL	010	668	35	23,380	R	AC	82	67	76	\$18,760	14,425	SLURRY SEAL W/BR			
SE HARBOR CRESCENT DR	SE BAY BD	SE BAY BD	SEHARBC R	010	865	21	18,165	R	AC	69	69	78	\$14,575	16,324	SLURRY SEAL W/BR			
SW 5TH ST	SW WOODS ST	N END	SW5THST	020	231	15	3,465	R	AC	84	68	78	\$2,781	14,577	SLURRY SEAL W/BR			
SW ANGLE ST	PAVEMENT CHANGE	SW 12TH ST	SWANGLS T	030	218	21	4,578	R	AC	83	68	77	\$3,674	14,540	SLURRY SEAL W/BR			
SW BAYLEY ST	SW 7THBST	SW 10TH ST PAVEMENT CHANGE	SWBAYLS T	010	877	40	35,080	R	AC	83	68	77	\$28,147	14,540	SLURRY SEAL W/BR			
												Treatment Total		\$228,229				
NE 8TH ST	NE DOUGLAS ST	NE EADS	NE8THST	020	374	35	13,090	R	AC	67	66	76	\$16,338	9,913	CHIP SEAL W/BR			
NE 8TH ST	NE EADS	NE GRANT	NE8THST	030	485	38	18,430	R	AC	67	66	76	\$23,003	9,913	CHIP SEAL W/BR			
NE GRANT ST	NE 9TH ST	NE 7TH ST	NEGRANT ST	030	684	39	26,676	R	AC	67	66	76	\$33,295	9,912	CHIP SEAL W/BR			
NW 2ND ST	NW NYE ST	END OF ROAD	NW2NDST	020	309	34	10,506	R	AC	68	67	77	\$13,113	10,195	CHIP SEAL W/BR			
SE 1ST ST	SE AVERY ST	E END	SE1STST	010	1,210	40	48,400	R	AC	83	68	77	\$60,409	9,347	CHIP SEAL W/BR			
SE 5TH ST	SE FOGARTY ST	PAVEMENT CHANGE	SE5THST	010	640	24	15,360	R	AC	68	67	77	\$19,171	10,193	CHIP SEAL W/BR			
SW 10TH ST	O C HWY	SW BAYLEY ST	SW10THS T	010	277	40	11,080	C	ST	35	63	100	\$13,830	15,870	CHIP SEAL W/BR			
SW 12TH ST	SW NATERLIN DR	SW BAY ST	SW12THS T	010	734	26	19,084	R	ST	23	61	100	\$23,819	13,489	CHIP SEAL W/BR			
SW 6TH ST	SW ELIZABETH ST	END OF ROAD	SW6THST	010	625	40	25,000	R	ST	46	61	100	\$31,203	13,489	CHIP SEAL W/BR			
SW 6TH ST	SW HURBERT ST	END OF ROAD	SW6THST	040	202	32	6,464	R	ST	11	61	100	\$8,068	13,489	CHIP SEAL W/BR			
SW 7TH ST	SW HURBERT ST	SW 2ND ST	SW7THST	040	588	40	23,520	C	AC	57	69	78	\$29,356	12,098	CHIP SEAL W/BR			
SW BAY ST	SW 10TH ST	SW 12TH ST	SWBAYST	010	505	40	20,200	R	ST	18	61	100	\$25,212	13,489	CHIP SEAL W/BR			

** - Treatment from Project Selection

Scenarios Criteria:

Scenarios - Sections Selected for Treatment

Interest: 3.00%

Inflation: 3.00%

Printed: 01/21/2019

Scenario: S3: Funding Level \$800K/yr

										Treatment Total			\$296,817		
NE 31ST ST	O C HWY	NE 32 ST	NE31STST	010	207	36	7,452	C	AC	58	78	86	\$5,980	18,486	CHIP SEAL
NE 58TH CT	NE EVERGREEN LN	END OF ROAD	NE58THCT	010	250	17	4,250	R	AC	78	81	88	\$3,411	21,063	CHIP SEAL
NW 16TH ST	NW NYE ST	NW OCEANVIEW DR	NW16THS	030	424	23	9,752	R	AC	80	83	90	\$7,825	21,885	CHIP SEAL
NW 45TH ST	O C HWY	END OF ROAD	NW45THS	010	111	16	1,776	R	AC	79	82	89	\$1,425	21,493	CHIP SEAL
NW 7TH ST	NW NYE ST	E END	NW7THST	010	307	30	9,210	R	AC	80	83	90	\$7,390	21,885	CHIP SEAL
NW NYE ST	W OLIVE ST	NW 6TH ST	NWNYEST	010	1,304	39	50,856	C	AC/AC	58	72	81	\$40,805	19,169	CHIP SEAL
SE 4TH ST	SE FOGARTY ST	SE HARNEY ST	SE4THST	010	604	40	24,160	C	AC/AC	92	74	82	\$19,385	19,170	CHIP SEAL
										Treatment Total			\$86,221		
NE 36TH ST	1ST ENTRANCE TO LITTLE CREEK APTS	NE HARNEY ST	NE36THST	020	1,297	29	37,613	C	AC	75	84	86	\$99	878,761	SEAL CRACKS
NE 55TH ST	W END	NE LUCKY GAP ST	NE55THST	010	231	13	3,003	R	AC	61	87	88	\$4	1,288,528	SEAL CRACKS
NE 56TH ST	NE LUCKY GAP ST	END OF ROAD	NE56THST	030	212	18	3,816	R	AC	61	87	88	\$5	1,288,528	SEAL CRACKS
NE AVERY ST	NE 4TH ST	NE 5TH ST	NEAVERS	020	234	40	9,360	R	AC	75	75	77	\$61	616,066	SEAL CRACKS
NE BENTON ST	NE 32ND ST	NE 35TH ST	NEBENTS	030	670	32	21,440	R	AC	74	73	76	\$147	581,000	SEAL CRACKS
NE HARNEY ST	NE 31ST ST	NE 36ST ST	NEHARNS	030	1,921	33	63,393	A	AC	60	81	83	\$268	1,038,227	SEAL CRACKS
NE JEFFERIES CT	NE 7TH ST	N END	NEJEFFCT	010	553	34	18,802	R	AC	89	72	74	\$138	453,239	SEAL CRACKS
NE LAUREL ST	NE 6TH ST	END OF ROAD	NELAURS	010	538	30	16,140	R	AC	88	71	74	\$121	446,434	SEAL CRACKS
NW AZALEA ST	NW 55TH ST	GATE	NWAZALS	010	494	11	5,434	R	AC	61	87	88	\$6	1,288,528	SEAL CRACKS
NW HURBERT ST	NW 10TH ST	NW 12TH ST	NWHURBS	050	616	39	24,024	R	AC	74	73	76	\$165	580,608	SEAL CRACKS
NW NYE ST	NW 11TH ST	NW 15TH ST	NWNYEST	030	1,294	39	50,466	C	AC/AC	77	71	74	\$361	597,532	SEAL CRACKS
NW OCEANVIEW DR	NW EDENVIEW WAY	AGATE BEACH STATE WAYSIDE	NWOCOAD	030	2,081	23	47,863	C	AC/AC	91	87	88	\$34	4,079,857	SEAL CRACKS

** - Treatment from Project Selection

Scenarios Criteria:

Scenarios - Sections Selected for Treatment

Interest: 3.00%

Inflation: 3.00%

Printed: 01/21/2019

Scenario: S3: Funding Level \$800K/yr

Year: 2035

Street Name	Begin Location	End Location	Street ID	Section ID	Length	Width	Area	FC	Surf Type	Current PCI	Treatment		Cost	Rating	Treatment	
											PCI Before	PCI After				
SE 10TH ST	S PINE ST	SE 2ND ST	SE10THST	010	479	40	19,160	R	AC	68	87	88	\$21	1,288,528	SEAL CRACKS	
SE DOUGLAS ST	E OLIVE ST	SE 1ST ST	SEDOUGS T	010	239	40	9,560	R	AC	74	73	76	\$66	580,350	SEAL CRACKS	
SE VISTA CT	SE VISTA DR	END OF ROAD	SEVISTCT	010	135	13	1,755	R	AC	89	72	74	\$13	453,225	SEAL CRACKS	
SW 11TH ST	SW FALL ST	SW ALDER ST	SW11THST	040	262	16	4,192	R	AC	77	78	80	\$24	697,482	SEAL CRACKS	
SW 4TH ST	SW ELIZABETH ST	SW 2ND ST	SW4THST	010	945	22	20,790	R	AC	89	72	74	\$152	453,225	SEAL CRACKS	
SW 8TH ST	SW BAYLESS ST	SW BAY ST	SW8THST	020	316	37	11,692	R	AC	74	73	76	\$80	580,350	SEAL CRACKS	
												Treatment Total		\$1,765		
Year 2035 Area Total							1,018,169	Year 2035 Total				\$799,874				

Year: 2036

Street Name	Begin Location	End Location	Street ID	Section ID	Length	Width	Area	FC	Surf Type	Current PCI	Treatment		Cost	Rating	Treatment	
											PCI Before	PCI After				
SE FOGARTY ST	CORVALLIS NEWPORT HWY	SE 4TH ST	SEFOGAS T	010	1,000	22	22,000	C	AC	70	49	100	\$212,116	5,902	2" MILL AND OVERLAY W/BR	
												Treatment Total		\$212,116		
NE 60TH CT	NE DEER LN	NE EVERGREEN LN	NE60THCT	010	378	35	13,230	R	AC	84	67	77	\$10,934	14,051	SLURRY SEAL W/BR	
NE 9TH ST	O C HWY	NE AVERY ST	NE9THST	010	341	19	6,479	R	AC	84	67	77	\$5,355	14,051	SLURRY SEAL W/BR	
NE CRESTVIEW PL	END OF ROAD	NE 20TH ST	NECRESP L	010	985	29	28,565	R	AC	84	67	77	\$23,607	14,051	SLURRY SEAL W/BR	
NE DOUGLAS ST	CORVALLIS NEWPORT HWY	NE 2ND ST	NEDOUGS T	010	466	40	18,640	R	AC	70	69	78	\$15,405	16,126	SLURRY SEAL W/BR	
NE ILER ST	2809 NE ILER ST	NE LAKEWOOD DR	NEILERST	020	321	36	11,556	R	AC	70	69	78	\$9,551	16,130	SLURRY SEAL W/BR	
NE NEWPORT HEIGHTS DR	NE POLK DR	END OF ROAD	NENEWPH E	020	3,784	24	90,816	R	AC	85	68	77	\$75,053	14,145	SLURRY SEAL W/BR	

** - Treatment from Project Selection

Scenarios Criteria:

Scenarios - Sections Selected for Treatment

Interest: 3.00%

Inflation: 3.00%

Printed: 01/21/2019

Scenario: S3: Funding Level \$800K/yr

Year: 2036

Street Name	Begin Location	End Location	Street ID	Section ID	Length	Width	Area	FC	Surf Type	Current PCI	Treatment		Cost	Rating	Treatment			
											PCI Before	PCI After						
NW 19TH ST	NW OCEANVIEW DR	END	NW19THST	030	217	35	7,595	R	AC	84	67	77	\$6,277	14,050	SLURRY SEAL W/BR			
NW 21ST ST	NW EDENVIEW WAY	NW NYE ST	NW21STST	010	164	23	3,772	R	AC	84	67	77	\$3,118	14,050	SLURRY SEAL W/BR			
SE FERRY SLIP RD	O C HWY	SE 30TH ST	SEFERRSL	010	1,650	44	72,600	A	AC	80	61	72	\$59,999	19,349	SLURRY SEAL W/BR			
SW 10TH ST	SW LEE ST	S PINE ST	SW10THST	050	793	26	20,618	R	AC	84	67	77	\$17,040	14,049	SLURRY SEAL W/BR			
SW 8TH ST	SW GOVERNMENT ST	SW BAYLESS	SW8THST	010	683	26	17,758	R	AC	84	67	76	\$14,676	14,042	SLURRY SEAL W/BR			
SW ELIZABETH ST	SW CASE ST	SW GOVERNMENT ST	SWELIZST	010	1,589	39	61,971	R	AC	85	68	77	\$51,215	14,145	SLURRY SEAL W/BR			
												Treatment Total		\$292,230				
NW 6TH ST	O C HWY	NW COTTAGE ST	NW6THST	010	1,069	35	37,415	C	AC	60	69	78	\$48,099	11,745	CHIP SEAL W/BR			
NW OCEANVIEW DR	AGATE BEACH STATE WAYSIDE	O C HWY	NWOCEADR	040	2,127	22	46,794	C	AC/AC	74	67	76	\$60,156	11,599	CHIP SEAL W/BR			
SW 11TH ST	SW LEE ST	SW HURBERT ST	SW11THST	050	247	18	4,446	R	ST	53	61	100	\$5,716	13,096	CHIP SEAL W/BR			
SW BAY ST	O C HWY	SW 10TH ST	SWBAYST	020	411	40	16,440	R	ST	54	61	100	\$21,135	13,096	CHIP SEAL W/BR			
SW GOVERNMENT ST	PAVEMENT CHANGE	W END	SWGOVES	020	311	23	7,153	R	AC	70	69	78	\$9,196	10,364	CHIP SEAL W/BR			
SW MINNIE ST	O C HWY	SW 10TH ST	SWMINNST	010	138	40	5,520	C	ST	59	63	100	\$7,097	15,408	CHIP SEAL W/BR			
YAQUINA BAY RD	SE BAY BD	CITY LIMITS	YQBAYRD	010	1,482	34	50,388	A	AC	80	62	72	\$64,777	12,474	CHIP SEAL W/BR			
												Treatment Total		\$216,176				
NE 10TH CT	NE AVERY ST	NE EADS ST	NE10THCT	020	1,368	39	53,352	R	AC	79	81	89	\$44,092	21,013	CHIP SEAL			
NW 19TH ST	O C HWY	207 NW 19TH ST	NW19THST	010	259	28	7,252	R	AC	79	81	89	\$5,994	21,000	CHIP SEAL			
NW AGATE WY	NW GILBERT WAY	NW LIGHTHOUSE DR	NWAGATWY	010	377	30	11,310	R	AC	79	81	89	\$9,347	21,000	CHIP SEAL			

** - Treatment from Project Selection

Scenarios Criteria:

Scenarios - Sections Selected for Treatment

Interest: 3.00%

Inflation: 3.00%

Printed: 01/21/2019

Scenario: S3: Funding Level \$800K/yr

Year: 2036

Street Name	Begin Location	End Location	Street ID	Section ID	Length	Width	Area	FC	Surf Type	Current PCI	Treatment		Cost	Rating	Treatment		
											PCI Before	PCI After					
SW MINNIE ST	O C HWY	W END	SWMINNS T	020	905	24	21,720	R	AC	79	81	89	\$17,950	20,998	CHIP SEAL		
												Treatment Total		\$77,383			
NE 20TH ST	O C HWY	NE CRESTVIEW DR	NE20THST	010	1,046	39	40,794	C	AC/AC	78	71	73	\$305	579,125	SEAL CRACKS		
NE 47TH ST	O C HWY	END OF ROAD	NE47THST	010	227	21	4,767	R	AC	76	75	77	\$32	614,310	SEAL CRACKS		
NE 52ND ST	O C HWY	END OF ROAD	NE52NDST	010	304	27	8,208	C	AC	76	84	86	\$23	853,166	SEAL CRACKS		
NE AVERY ST	NE 33RD ST	NE 35TH ST	NEAVERS T	060	554	32	17,728	R	AC	75	74	76	\$124	576,101	SEAL CRACKS		
NE DOUGLAS ST	NE 32ND ST	NE 35TH ST	NEDOUGS T	080	714	32	22,848	R	AC	75	74	76	\$160	576,101	SEAL CRACKS		
NW 42ND ST	O C HWY	END OF ROAD	NW42NDS T	010	140	11	1,540	R	AC	48	79	80	\$9	526,593	SEAL CRACKS		
NW 44TH ST	O C HWY	END OF ROAD	NW44THS T	010	89	20	1,780	R	AC	82	72	75	\$14	442,372	SEAL CRACKS		
NW 8TH ST	NW COAST ST	NW SPRING ST	NW8THST	030	322	36	11,592	C	AC	60	77	79	\$70	628,099	SEAL CRACKS		
NW OCEANVIEW DR	NW 17TH ST	NW EDENVIEW WY	NWOCEAD R	020	1,579	26	41,054	C	AC/AC	90	85	87	\$82	1,594, 129	SEAL CRACKS		
SE 32ND ST	O C HWY	SE FERRY SLIP RD	SE32NDST	010	605	44	26,620	C	AC	77	84	86	\$72	853,166	SEAL CRACKS		
SE 4TH ST	SE FOGARTY ST	W END	SE4THST	020	357	29	10,353	R	AC	92	72	74	\$78	440,528	SEAL CRACKS		
SE 5TH ST	PAVEMENT CHANGE	SE MOORE DR	SE5THST	020	583	36	20,988	R	AC	92	72	74	\$158	440,528	SEAL CRACKS		
SE COOS ST	NE 2ND ST	NE 3RD ST	SECOOSS T	020	395	40	15,800	R	AC	92	72	75	\$117	443,011	SEAL CRACKS		
SE CRESCENT PL	SE CRESCENT DR	END OF ROAD	SECRESP L	010	523	24	12,552	R	AC	91	71	74	\$96	438,651	SEAL CRACKS		
SE FOGARTY ST	SE 4TH ST	SW BAY BD	SEFOGAS T	020	412	40	16,480	C	AC	77	84	86	\$45	853,166	SEAL CRACKS		
SE NIEMI CT	YAQUINA BAY RD	END OF ROAD	SENIEMCT	010	159	16	2,544	R	AC	91	71	74	\$20	438,651	SEAL CRACKS		

** - Treatment from Project Selection

Scenarios Criteria:

Scenarios - Sections Selected for Treatment

Interest: 3.00%

Inflation: 3.00%

Printed: 01/21/2019

Scenario: S3: Funding Level \$800K/yr

Year: 2036

Street Name	Begin Location	End Location	Street ID	Section ID	Length	Width	Area	FC	Surf Type	Current PCI	Treatment		Cost	Rating	Treatment	
											PCI Before	PCI After				
SE RUNNING SPRINGS CT	SE RUNNING SPRINGS ST	CDS	SERUNNC T	010	181	24	4,344	R	AC	92	72	75	\$33	443,011	SEAL CRACKS	
SE RUNNING SPRINGS ST	YAQUINA BAY RD	END OF RAD	SERUNNS T	010	1,199	24	28,776	R	AC	92	72	75	\$213	443,011	SEAL CRACKS	
												Treatment Total		\$1,651		
							Year 2036 Area Total		926,158		Year 2036 Total		\$799,556			

Year: 2037

Street Name	Begin Location	End Location	Street ID	Section ID	Length	Width	Area	FC	Surf Type	Current PCI	Treatment		Cost	Rating	Treatment
											PCI Before	PCI After			
NE 20TH PL	NE CRESTVIEW DR	END OF ROAD	NE20THPL	010	1,029	35	36,015	R	AC	86	67	77	\$30,657	13,677	SLURRY SEAL W/BR
NE 2ND ST	O C HWY	NE COOS ST	NE2NDST	010	910	40	36,400	R	AC	85	66	76	\$30,985	12,834	SLURRY SEAL W/BR
NE 54TH ST	EVERGREEN LN	NE 55TH ST	NE54THST	020	801	34	27,234	R	AC	86	67	77	\$23,183	13,677	SLURRY SEAL W/BR
NE 57TH ST	NE EVERGREEN	NE 56TH ST	NE57THST	030	240	35	8,400	R	AC	86	67	77	\$7,151	13,677	SLURRY SEAL W/BR
NE 59TH ST	NE DEER LN	END OF ROAD	NE59THST	010	612	34	20,808	R	AC	71	69	78	\$17,713	15,935	SLURRY SEAL W/BR
NE 62ND ST	NE DEER LN	END OF ROAD	NE62NDST	010	676	35	23,660	R	AC	86	67	77	\$20,140	13,677	SLURRY SEAL W/BR
NE 6TH ST	NE 7TH ST	END OF ROAD	NE6THST	020	946	33	31,218	R	AC	71	69	78	\$26,574	15,928	SLURRY SEAL W/BR
NE 71ST ST	NE 71ST PL	NE ECHO ST	NE71STST	020	1,117	25	27,925	R	AC	86	67	77	\$23,771	13,677	SLURRY SEAL W/BR
NE 73RD ST	O C HWY	94' PAST NE AVERY	NE73RDST	010	664	22	14,608	R	AC	86	67	77	\$12,435	13,677	SLURRY SEAL W/BR
NE 7TH ST	O C HWY	NE EADS ST	NE7THST	010	1,629	39	63,531	R	AC	71	69	78	\$54,079	15,935	SLURRY SEAL W/BR
NE 9TH ST	END OF ROAD	NE EADS	NE9THST	050	199	27	5,373	R	AC	86	67	77	\$4,574	13,677	SLURRY SEAL W/BR
NE AVERY ST	NE 6TH ST	NE 7TH ST	NEAVERS T	040	226	40	9,040	R	AC	86	67	77	\$7,695	13,677	SLURRY SEAL W/BR
NE BENTON PL	NE 71ST ST	END	NEBENTPL	010	149	33	4,917	R	AC	86	67	77	\$4,186	13,677	SLURRY SEAL W/BR
NE FOGARTY ST	NE 12TH ST	NE BIG CREEK RD	NEFOGAS T	030	237	67	15,879	R	AC	86	67	77	\$13,517	13,677	SLURRY SEAL W/BR
NE LAKEWOOD DR	NE HARNEY ST	NE LISI PL	NELAKED R	010	1,686	36	60,696	R	AC	86	67	77	\$51,666	13,676	SLURRY SEAL W/BR

** - Treatment from Project Selection

Scenarios Criteria:

Scenarios - Sections Selected for Treatment

Interest: 3.00%

Inflation: 3.00%

Printed: 01/21/2019

Scenario: S3: Funding Level \$800K/yr

Year: 2037

Street Name	Begin Location	End Location	Street ID	Section ID	Length	Width	Area	FC	Surf Type	Current PCI	Treatment		Cost	Rating	Treatment
											PCI Before	PCI After			
NE SHELL WORLD PL	S END	NE 54TH ST	NESHELL WO	010	392	16	6,272	R	AC	86	67	77	\$5,339	13,676	SLURRY SEAL W/BR
NW 10TH ST	NW LAKE ST	NW SPRINGS ST	NW10THS T	010	641	38	24,358	R	AC	86	67	77	\$20,734	13,676	SLURRY SEAL W/BR
NW 11TH ST	NW SPRING ST	W END/PARKING LOT	NW11THS T	020	366	24	8,784	R	AC	86	67	77	\$7,478	13,676	SLURRY SEAL W/BR
NW 13TH ST	NW OCEANVIEW DR	END	NW13THS T	030	151	14	2,114	R	AC	86	67	77	\$1,800	13,677	SLURRY SEAL W/BR
NW 15TH ST	NW OCEANVIEW ST	NW SPRING ST	NW15THS T	030	476	20	9,520	R	AC	86	67	77	\$8,104	13,677	SLURRY SEAL W/BR
NW 16TH ST	O C HWY	NW GROVE ST	NW16THS T	010	635	26	16,510	R	AC	86	67	77	\$14,054	13,675	SLURRY SEAL W/BR
NW 17TH ST	NW OCEANVIEW DR	W END	NW17THS T	010	196	20	3,920	R	AC	85	66	75	\$3,337	12,790	SLURRY SEAL W/BR
NW 17TH ST	NW OCEANVIEW DR	E END	NW17THS T	020	299	18	5,382	R	AC	85	66	75	\$4,582	12,790	SLURRY SEAL W/BR
NW 18TH ST	W END	E END	NW18THS T	020	214	17	3,638	R	AC	86	67	77	\$3,097	13,675	SLURRY SEAL W/BR
NW 1ST ST	NW NYE ST	PARKING LOT	NW1STST	020	296	29	8,584	R	AC	86	67	77	\$7,307	13,675	SLURRY SEAL W/BR
NW 21ST PL	NW OCEANVIEW DR	W END	NW21STPL	010	169	28	4,732	R	AC	86	67	77	\$4,028	13,675	SLURRY SEAL W/BR
NW 21ST ST	NW OCEANVIEW DR	PARKING LOT	NW21STS T	020	152	16	2,432	R	AC	86	67	77	\$2,071	13,675	SLURRY SEAL W/BR
NW 22ND ST	NW PACIFIC ST	NW OCEANVIEW SR	NW22NDS T	010	199	21	4,179	R	AC	86	67	77	\$3,558	13,675	SLURRY SEAL W/BR
NW 27TH ST	NW OCEANVIEW DR	NW PACIFIC ST	NW27THS T	010	227	25	5,675	R	AC	86	67	77	\$4,831	13,675	SLURRY SEAL W/BR
NW 43RD ST	O C HWY	END OF ROAD	NW43RDS T	010	176	14	2,464	R	AC	86	67	77	\$2,098	13,675	SLURRY SEAL W/BR

** - Treatment from Project Selection

Scenarios Criteria:

Scenarios - Sections Selected for Treatment

Interest: 3.00%

Inflation: 3.00%

Printed: 01/21/2019

Scenario: S3: Funding Level \$800K/yr

Year: 2037

Street Name	Begin Location	End Location	Street ID	Section ID	Length	Width	Area	FC	Surf Type	Current PCI	Treatment		Cost	Rating	Treatment
											PCI Before	PCI After			
NW 49TH ST	O C HWY	NW GILBERT WAY	NW49THS T	010	91	26	2,366	R	AC	86	67	77	\$2,014	13,675	SLURRY SEAL W/BR
NW 55TH ST	NW PINERY ST	NW MEANDER ST	NW55THS T	030	443	19	8,417	R	AC	86	67	77	\$7,165	13,675	SLURRY SEAL W/BR
NW 58TH ST	O C HWY	121 NW 58TH ST	NW58THS T	010	318	36	11,448	R	AC	86	67	77	\$9,745	13,675	SLURRY SEAL W/BR
NW 66TH DR	O C HWY	NW SCHOONER CIR	NW66THD R	010	464	26	12,064	R	AC	86	67	77	\$10,270	13,675	SLURRY SEAL W/BR
NW 6TH ST	NW COAST ST	NW ALPINE ST	NW6THST	030	197	35	6,895	R	AC	86	67	77	\$5,870	13,675	SLURRY SEAL W/BR
NW BIGGS ST	NW 56TH ST	NW 58TH ST	NWBIGGS T	010	502	22	11,044	R	AC	86	67	77	\$9,401	13,675	SLURRY SEAL W/BR
NW CHEROKEE LN	NW 46TH ST	END OF ROAD	NWCHERL N	020	289	12	3,468	R	AC	86	67	77	\$2,953	13,675	SLURRY SEAL W/BR
NW COAST ST	NW 11TH ST	END OF PARKING LOT	NWCOASS T	050	98	36	3,528	R	AC	86	67	77	\$3,004	13,675	SLURRY SEAL W/BR
NW GILBERT WY	O C HWY	NW ROCKY WAY	NWGILBW Y	010	528	26	13,728	R	AC	85	66	75	\$11,686	12,790	SLURRY SEAL W/BR
NW GLADYS ST	NW 60TH ST	E O P	NWGLADS T	020	249	17	4,233	R	AC	86	67	77	\$3,604	13,675	SLURRY SEAL W/BR
NW GROVE ST	NW 11TH ST	NW 12TH ST	NWGROVS T	030	285	38	10,830	R	AC	86	67	77	\$9,219	13,675	SLURRY SEAL W/BR
NW HIGH ST	NW 3RD ST	NW 6TH ST	NWHIGHS T	020	617	34	20,978	R	AC	86	67	77	\$17,857	13,675	SLURRY SEAL W/BR
NW HURBERT ST	W OLIVE ST	END OF ROAD	NWHURBS T	010	360	31	11,160	R	AC	86	67	77	\$9,500	13,676	SLURRY SEAL W/BR
NW LAKE ST	NW 15TH ST	NW 16TH ST	NWLAKES T	060	282	39	10,998	R	AC	86	67	77	\$9,362	13,675	SLURRY SEAL W/BR
NW NYE CT	NW NYE ST	END	NWNYECT	010	110	24	2,640	R	AC	86	67	77	\$2,248	13,675	SLURRY SEAL W/BR
NW NYE ST	NW 18TH ST	NW 19ST ST	NWNYEST	050	175	14	2,450	R	AC	86	67	77	\$2,086	13,675	SLURRY SEAL W/BR
NW NYE ST	NW 19TH ST	NW 21ST ST	NWNYEST	060	429	23	9,867	R	AC	86	67	77	\$8,399	13,675	SLURRY SEAL W/BR
NW PACIFIC ST	NW 22ND ST	END OF ROAD	NWPACIST	010	452	20	9,040	R	AC	86	67	77	\$7,695	13,675	SLURRY SEAL W/BR
SE 1ST ST	SE FOGARTY ST	E END	SE1STST	020	262	24	6,288	R	AC	85	66	76	\$5,353	12,834	SLURRY SEAL W/BR
SE 44TH ST	SE HARBORTON ST	END OF ROAD	SE44THST	010	325	22	7,150	R	AC	86	67	77	\$6,087	13,674	SLURRY SEAL W/BR

** - Treatment from Project Selection

Scenarios Criteria:

Scenarios - Sections Selected for Treatment

Interest: 3.00%

Inflation: 3.00%

Printed: 01/21/2019

Scenario: S3: Funding Level \$800K/yr

Year: 2037

Street Name	Begin Location	End Location	Street ID	Section ID	Length	Width	Area	FC	Surf Type	Current PCI	Treatment		Cost	Rating	Treatment			
											PCI Before	PCI After						
SE PENTER LN	SE 2ND ST	END OF ROAD	SEPENTLN	010	650	18	11,700	R	AC	86	67	77	\$9,960	13,674	SLURRY SEAL W/BR			
SW 30TH ST	SW ABALONE ST	PAVEMENT CHANGE	SW30THS	010	379	21	7,959	R	AC	85	66	76	\$6,775	12,834	SLURRY SEAL W/BR			
SW ABBEY ST	O C HWY	PAVEMENT CHANGE	SWABBES	030	176	40	7,040	R	AC	86	67	77	\$5,993	13,674	SLURRY SEAL W/BR			
SW ANGLE ST	PAVEMENT CHANGE @ 9TH ST	PAVEMENT CHANGE	SWANGLS	020	297	34	10,098	R	AC	86	67	77	\$8,596	13,674	SLURRY SEAL W/BR			
SW BROOK ST	W OLIVE ST	SW 2ND ST	SWBROOS	010	602	30	18,060	R	AC	86	67	77	\$15,373	13,675	SLURRY SEAL W/BR			
												Treatment Total		\$610,959				
NW WADE WY	O C HWY	NW CHEROKEE LN	NWWADE WY	010	176	15	2,640	R	AC	0	69	78	\$3,496	8,880	CHIP SEAL W/BR			
SW 10TH ST	SW ALDER ST	SW LEE ST	SW10THS	040	730	32	23,360	R	ST	37	61	100	\$30,932	12,714	CHIP SEAL W/BR			
SW GOVERNMENT ST	SW9TH ST	PAVEMENT CHANGE	SWGOVES	010	459	18	8,262	R	ST	33	61	100	\$10,940	12,714	CHIP SEAL W/BR			
												Treatment Total		\$45,368				
NE 58TH ST	NE DEER LN	NE EVERGREEN LN	NE58THST	010	260	33	8,580	R	AC	78	79	87	\$7,304	19,946	CHIP SEAL			
NW 48TH ST	O C HWY	END OF ROAD	NW48THS	010	244	24	5,856	R	AC	72	70	79	\$4,985	16,468	CHIP SEAL			
NW ALPINE ST	NW 6TH ST	BEGIN GRAVEL	NWALPIST	030	101	19	1,919	R	AC	78	79	87	\$1,634	19,942	CHIP SEAL			
SE 1ST PL	SE 1ST ST	CDS	SE1STPL	010	153	34	5,202	R	AC	77	78	86	\$4,429	19,374	CHIP SEAL			
SE MOORE DR	SE BAY BD	VIEW	SEMOORD	010	1,113	40	44,520	A	AC	59	78	86	\$37,897	24,874	CHIP SEAL			
SW ALDER ST	SW 10TH ST	SW 11THST	SWALDES	020	206	20	4,120	R	AC	55	72	81	\$3,508	14,783	CHIP SEAL			
												Treatment Total		\$59,757				
NE 33RD DR	CDS	NE AVERY ST	NE33RDD	010	343	14	4,802	R	AC	93	71	74	\$39	420,917	SEAL CRACKS			

** - Treatment from Project Selection

Scenarios Criteria:

Scenarios - Sections Selected for Treatment

Interest: 3.00%

Inflation: 3.00%

Printed: 01/21/2019

Scenario: S3: Funding Level \$800K/yr

Year: 2037

Street Name	Begin Location	End Location	Street ID	Section ID	Length	Width	Area	FC	Surf Type	Current PCI	Treatment		Cost	Rating	Treatment
											PCI Before	PCI After			
NE 33RD ST	CDS	NE BENTON ST	NE33RDST	010	348	32	11,136	R	AC	77	75	78	\$75	613,450	SEAL CRACKS
NE CRESTVIEW CT	NE CRESTVIEW PL	END OF ROAD	NECRESC T	010	133	29	3,857	R	AC	82	71	74	\$31	422,282	SEAL CRACKS
NE DEER LN	NE 60TH	END OF ROAD	NEDEERL N	020	786	32	25,152	R	AC	78	77	79	\$155	655,825	SEAL CRACKS
NW 19TH ST	207 NW 19TH ST	NW NYE ST	NW19THS T	020	292	20	5,840	R	AC	63	87	88	\$7	1,214,561	SEAL CRACKS
NW 54TH PL	NW MEANDER ST	END OF ROAD	NW54THP L	010	222	18	3,996	R	AC	54	79	80	\$23	511,255	SEAL CRACKS
NW 55TH ST	O C HWY	BEGIN GRAVEL	NW55THS T	010	197	25	4,925	C	AC	61	81	83	\$23	668,812	SEAL CRACKS
NW ALPINE ST	NW BEACH ST	BEGIN GRAVEL	NWALPIST	010	118	17	2,006	R	AC	51	79	80	\$12	511,255	SEAL CRACKS
NW QUARRY COVE	NW LIGHTHOUSE DR	PARKING LOT	NWQUARC V	010	1,075	34	36,550	R	AC	93	71	74	\$291	421,248	SEAL CRACKS
SE 43RD ST	SE HARBORTON ST	W END	SE43RDST	010	437	27	11,799	R	AC	93	71	74	\$94	421,181	SEAL CRACKS
SE BAY BV	SE MOORE DR	PAVEMENT CHANGE	SEBAYBV	020	449	34	15,266	A	AC	68	70	73	\$124	758,039	SEAL CRACKS
SE FERRY SLIP RD	SE 30TH ST	SE MARINE SCIENCE DR	SEFERRSL	020	1,738	44	76,472	A	AC	68	70	73	\$617	758,039	SEAL CRACKS
SE GRANT ST	SE 5TH ST	N END	SEGRANS T	010	246	24	5,904	R	AC	93	71	74	\$47	421,181	SEAL CRACKS
SE SPRUCE WY	SE VIEW DR	END OF ROAD	SESPRUW Y	010	617	28	17,276	R	AC	93	71	74	\$138	420,608	SEAL CRACKS
SE VIEW CT	SE VIEW DR	END OF ROAD	SEVIEWCT	010	149	34	5,066	R	AC	93	71	74	\$41	420,608	SEAL CRACKS
SW 27TH ST	SW COHO ST	SW ABALONE ST	SW27THS T	010	573	25	14,325	R	AC	93	71	73	\$115	418,961	SEAL CRACKS
SW 9TH ST	O C HWY	SW FALL ST	SW9THST	010	1,340	38	50,920	C	AC	77	84	86	\$142	828,317	SEAL CRACKS
SW BRANT ST	SW30TH ST	SW 26TH ST	SWBRANS T	010	1,076	22	23,672	R	AC	93	71	74	\$186	425,824	SEAL CRACKS
SW SMITH CT	SW WOODS CT	END OF ROAD	SWSMITC T	010	397	13	5,161	R	AC	93	71	74	\$41	421,181	SEAL CRACKS

** - Treatment from Project Selection

Scenarios Criteria:

Scenarios - Sections Selected for Treatment

Interest: 3.00% Inflation: 3.00% Printed: 01/21/2019
Scenario: S3: Funding Level \$800K/yr

										Treatment Total			\$2,201			
NE 40TH ST	O C HWY	NE MEGGINSIN ST	NE40THST	010	198	19	3,762	R	AC	9	0	100	\$81,125	2,288	RECONSTRUCT STRUCTURE (AC)	
										Treatment Total			\$81,125			
Year 2037 Area Total										1,150,063		Year 2037 Total			\$799,410	

Year: 2038

Street Name	Begin Location	End Location	Street ID	Section ID	Length	Width	Area	FC	Surf Type	Current PCI	Treatment		Cost	Rating	Treatment
											PCI Before	PCI After			
NW 11TH ST	NW LAKE ST	NW SPRING ST	NW11THS	010	643	38	24,434	C	AC	73	42	100	\$249,931	5,738	2" MILL AND OVERLAY W/BR
										Treatment Total			\$249,931		
NE 10TH ST	O C HWY	E END	NE10THST	010	985	40	39,400	R	AC	72	69	78	\$34,545	15,737	SLURRY SEAL W/BR
NE 15TH ST	O C HWY	END OF PARKING LOT	NE15THST	010	149	23	3,427	R	AC	88	68	77	\$3,005	13,323	SLURRY SEAL W/BR
NE 8TH ST	O C HWY	NE DUGLAS ST	NE8THST	010	1,242	36	44,712	R	AC	72	69	78	\$39,202	15,737	SLURRY SEAL W/BR
NE NEWPORT HEIGHTS DR	NE YAQUINA HEIGHTS DR	NE POLK DR	NENEWPH	010	1,555	26	40,430	R	AC	87	68	77	\$35,448	13,296	SLURRY SEAL W/BR
NW 3RD ST	O C HWY	NW HRUBERT ST	NW3RDST	010	1,305	34	44,370	C	AC/AC	91	69	78	\$38,902	17,264	SLURRY SEAL W/BR
SE COLLEGE WY	SE HARBORTON ST	PARKING LOT	SECOLLW	010	804	22	17,688	R	AC	87	68	77	\$15,509	13,295	SLURRY SEAL W/BR
SE HARBORTON ST	SE 43RD ST	END OF ROAD	SEHARBS	010	1,157	34	39,338	R	AC	87	68	77	\$34,490	13,295	SLURRY SEAL W/BR
SE MARINE CT	SE MARINE DR	END OF ROAD	SEMARICT	010	283	14	3,962	R	AC	89	68	78	\$3,474	13,342	SLURRY SEAL W/BR
SE MARINE SCIENCE DR	HATFIELD MARINE SCIENCE CENTER	SCIENCE CENTER AFTER ROUND ABOUT	SEMARISC	020	1,002	28	28,056	A	AC	85	62	72	\$24,599	18,303	SLURRY SEAL W/BR
SE VIEW DR	PAVEMENT CHANGE	SE 1ST ST	SEVIEWD	030	400	32	12,800	R	AC	87	67	76	\$11,223	13,203	SLURRY SEAL W/BR
SW 26TH ST	O C HWY	SW BRANT ST	SW26THS	010	275	35	9,625	R	AC	87	68	77	\$8,439	13,295	SLURRY SEAL W/BR

** - Treatment from Project Selection

Scenarios Criteria:

Scenarios - Sections Selected for Treatment

Interest: 3.00%

Inflation: 3.00%

Printed: 01/21/2019

Scenario: S3: Funding Level \$800K/yr

Year: 2038

Street Name	Begin Location	End Location	Street ID	Section ID	Length	Width	Area	FC	Surf Type	Current PCI	Treatment		Cost	Rating	Treatment
											PCI Before	PCI After			
SW 3RD ST	SW 2ND ST	SW ELIZABETH ST	SW3RDST	010	450	25	11,250	R	AC	87	67	76	\$9,864	13,203	SLURRY SEAL W/BR
SW 5TH ST	SW FALL ST	SW WOODS ST	SW5THST	010	302	35	10,570	R	AC	87	68	77	\$9,268	13,295	SLURRY SEAL W/BR
												Treatment Total	\$267,968		
NW NYE ST	NW 11TH ST	NW 15TH ST	NWNYEST	030	1,294	39	50,466	C	AC/AC	77	69	78	\$68,828	11,091	CHIP SEAL W/BR
SE 2ND ST	SE FOGARTY ST	W END	SE2NDST	040	305	36	10,980	R	ST	62	61	100	\$14,975	12,344	CHIP SEAL W/BR
SE 3RD ST	SE FOGARTY ST	END OF ROAD	SE3RDST	010	579	24	13,896	R	AC	72	69	78	\$18,952	10,112	CHIP SEAL W/BR
SE ELLIS ST	SE 44TH ST	SE 43RD ST	SEELLIST	010	287	15	4,305	R	ST	61	61	100	\$5,872	12,344	CHIP SEAL W/BR
SE GENEVA ST	SE 44TH ST	SE 43RD ST	SEGENES T	010	298	15	4,470	R	ST	61	61	100	\$6,097	12,344	CHIP SEAL W/BR
SW CASE ST	SW 10TH ST	SW 12TH ST	SWCASES T	020	227	36	8,172	R	AC	47	69	78	\$11,146	9,168	CHIP SEAL W/BR
												Treatment Total	\$125,870		
NE HARNEY ST	NE 31ST ST	NE 36ST ST	NEHARNS T	030	1,921	33	63,393	A	AC	60	78	86	\$55,581	24,150	CHIP SEAL
NW MEANDER ST	NW 54TH ST	END	NWMEANS T	010	50	16	800	R	AC	51	76	84	\$702	14,126	CHIP SEAL
NW PACIFIC ST	NW 25TH ST	NW 27TH ST	NWPACIST	020	428	23	9,844	R	AC	78	78	86	\$8,631	19,317	CHIP SEAL
												Treatment Total	\$64,914		
NE 4TH ST	O C HWY	NE EADS ST	NE4THST	010	1,619	40	64,760	R	AC	81	70	73	\$544	399,107	SEAL CRACKS
NE 55TH ST	EVERGREEN LN	NE 54TH ST	NE55THST	030	551	34	18,734	R	AC	86	83	84	\$85	674,317	SEAL CRACKS
NE 9TH ST	END GRAVEL	NE DOUGLAS ST	NE9THST	040	119	16	1,904	R	AC	86	74	77	\$14	437,398	SEAL CRACKS
NW 25TH ST	O C HWY	NW OCEANVIEW DR	NW25THS T	020	944	36	33,984	C	AC	79	84	86	\$98	804,191	SEAL CRACKS
NW 25TH ST	NW OCEANVIEW DR	NW PACIFIC ST	NW25THS T	030	209	25	5,225	R	AC	81	70	73	\$44	399,061	SEAL CRACKS
NW 3RD ST	NW HURBERT ST	NW COAST ST	NW3RDST	020	631	38	23,978	C	AC/AC	85	75	77	\$172	581,802	SEAL CRACKS

** - Treatment from Project Selection

Scenarios Criteria:

Scenarios - Sections Selected for Treatment

Interest: 3.00%

Inflation: 3.00%

Printed: 01/21/2019

Scenario: S3: Funding Level \$800K/yr

Year: 2038

Street Name	Begin Location	End Location	Street ID	Section ID	Length	Width	Area	FC	Surf Type	Current PCI	Treatment		Cost	Rating	Treatment	
											PCI Before	PCI After				
NW LAKE ST	NW 10TH ST	NW 11TH ST	NWLAKES T	020	300	35	10,500	R	AC	61	87	88	\$13	1,179,186	SEAL CRACKS	
SE VIEW DR	SE MOORE DR	SE SPRUCE WAY	SEVIEWD R	010	204	36	7,344	R	AC	82	71	73	\$61	406,852	SEAL CRACKS	
SE WADE WY	SE VISTA DR	N END	SEWADEW Y	010	331	12	3,972	R	AC	49	77	79	\$25	487,574	SEAL CRACKS	
SW 13TH ST	PAVEMENT CHANGE	N END	SW13THS T	020	174	36	6,264	R	AC	64	87	88	\$8	1,179,186	SEAL CRACKS	
SW 30TH ST	PAVEMENT CHANGE	END	SW30THS T	020	288	36	10,368	R	AC	90	83	85	\$46	602,710	SEAL CRACKS	
SW ALDER ST	SW 7TH ST	SW 10TH ST	SWALDES T	010	1,380	60	82,800	C	AC	47	71	74	\$652	547,189	SEAL CRACKS	
SW LEE ST	SW 9TH ST	END OF ROAD	SWLEEST	020	663	21	13,923	R	AC	81	70	73	\$117	399,028	SEAL CRACKS	
												Treatment Total		\$1,879		
NE 57TH ST	O C HWY	BEGIN GRAVEL	NE57THST	010	251	16	4,016	R	AC	12	0	100	\$89,200	2,222	RECONSTRUCT STRUCTURE (AC)	
												Treatment Total		\$89,200		
							Year 2038 Area Total	784,160	Year 2038 Total		\$799,762					
							Total Section Area:	18,687,434	Grand Total		\$15,992,603					

**Sections Selected for Treatment:
Funding Level \$1.5M/year (Scenario 4)**

Scenarios - Sections Selected for Treatment

Interest: 3.00%

Inflation: 3.00%

Printed: 01/21/2019

Scenario: S4: Funding Level \$1.5M/yr

Year	Budget	PM	Year	Budget	PM	Year	Budget	PM
2019	\$1,500,000	5%	2026	\$1,500,000	5%	2033	\$1,500,000	5%
2020	\$1,500,000	5%	2027	\$1,500,000	5%	2034	\$1,500,000	5%
2021	\$1,500,000	5%	2028	\$1,500,000	5%	2035	\$1,500,000	5%
2022	\$1,500,000	5%	2029	\$1,500,000	5%	2036	\$1,500,000	5%
2023	\$1,500,000	5%	2030	\$1,500,000	5%	2037	\$1,500,000	5%
2024	\$1,500,000	5%	2031	\$1,500,000	5%	2038	\$1,500,000	5%
2025	\$1,500,000	5%	2032	\$1,500,000	5%			

Year: 2019

Street Name	Begin Location	End Location	Street ID	Section ID	Length	Width	Area	FC	Surf Type	Current PCI	Treatment		Cost	Rating	Treatment			
											PCI Before	PCI After						
NE 36TH ST	O C HWY	IST ENTRANCE TO LITTLE CREEK APTS	NE36THST	010	848	30	25,440	C	AC	47	46	100	\$148,400	9,944	2" MILL AND OVERLAY W/BR			
NE 7TH DR	NE JEFFERIS CT	END OF ROAD	NE7THDR	030	320	35	11,200	R	AC	44	43	100	\$65,334	8,661	2" MILL AND OVERLAY W/BR			
NE SHORE PINE CT	NE 69TH PL	END OF ROAD	NESHORPI	010	258	28	7,224	R	AC	41	40	100	\$42,140	8,729	2" MILL AND OVERLAY W/BR			
NW 54TH CT	NW PINERY ST	END OF ROAD	NW54THCT	010	183	27	4,941	R	AC	43	42	100	\$28,823	8,698	2" MILL AND OVERLAY W/BR			
NW 60TH ST	O C HWY	304 NW 60TH ST	NW60THST	010	662	20	13,240	C	AC	44	42	100	\$77,234	10,080	2" MILL AND OVERLAY W/BR			
NW GROVE ST	NW 15TH ST	NW 16TH ST	NWGROVST	050	274	35	9,590	R	AC	42	41	100	\$55,942	8,690	2" MILL AND OVERLAY W/BR			
S PINE ST	SE 11TH ST	SE 10TH ST	SPINEST	010	280	22	6,160	R	AC	43	42	100	\$35,934	8,698	2" MILL AND OVERLAY W/BR			
SW 11TH ST	SW ABBEY ST	END OF ROAD	SW11THST	030	250	20	5,000	R	AC	43	42	100	\$29,167	8,699	2" MILL AND OVERLAY W/BR			
SW BAYLEY ST	SW 10TH ST	SW 11TH ST	SWBAYLS	020	200	40	8,000	R	AC	45	44	100	\$46,667	8,609	2" MILL AND OVERLAY W/BR			
												Treatment Total		\$529,641				
NE 17TH CT	O C HWY	BEGIN GRAVEL	NE17THCT	010	273	18	4,914	R	AC	69	68	77	\$2,457	26,065	SLURRY SEAL W/BR			
NE 31ST ST	NE 32ND ST	NE HARNEY ST	NE31STST	020	1,540	23	35,420	C	AC	61	60	70	\$17,710	20,982	SLURRY SEAL W/BR			
NE 35TH ST	END OF ROAD	NE DOUGLAS ST	NE35THST	010	1,217	33	40,161	R	AC	63	63	73	\$20,081	23,023	SLURRY SEAL W/BR			
NE 3RD ST	O C HWY	NE COOS ST	NE3RDST	010	831	23	19,113	R	AC	68	67	76	\$9,557	25,373	SLURRY SEAL W/BR			

** - Treatment from Project Selection

Scenarios Criteria:

Scenarios - Sections Selected for Treatment

Interest: 3.00%

Inflation: 3.00%

Printed: 01/21/2019

Scenario: S4: Funding Level \$1.5M/yr

Year: 2019

Street Name	Begin Location	End Location	Street ID	Section ID	Length	Width	Area	FC	Surf Type	Current PCI	Treatment		Cost	Rating	Treatment
											PCI Before	PCI After			
NE 54TH ST	NE 56TH ST	NE WINDMILL DR	NE54THST	010	999	19	18,981	R	AC	66	65	75	\$9,491	24,107	SLURRY SEAL W/BR
NE 55TH ST	W END	NE LUCKY GAP ST	NE55THST	010	231	13	3,003	R	AC	61	61	71	\$1,502	22,053	SLURRY SEAL W/BR
NE 56TH ST	NE LUCKY GAP ST	END OF ROAD	NE56THST	030	212	18	3,816	R	AC	61	61	71	\$1,908	22,053	SLURRY SEAL W/BR
NE 6TH ST	O C HWY	NE EADS	NE6THST	010	1,619	40	64,760	C	AC	61	60	70	\$32,380	20,982	SLURRY SEAL W/BR
NE CHAMBERS CT	W END CDS	E END CDS	NECHAMC T	010	1,273	27	34,371	R	AC	64	64	74	\$17,186	23,569	SLURRY SEAL W/BR
NE COOS ST	NE 32ND ST	NE 35TH ST	NECOOSS T	020	666	33	21,978	R	AC	64	64	74	\$10,989	23,569	SLURRY SEAL W/BR
NE DOUGLAS ST	CORVALLIS NEWPORT HWY	NE 2ND ST	NEDOUGS T	010	466	40	18,640	R	AC	70	69	78	\$9,320	26,770	SLURRY SEAL W/BR
NE DOUGLAS ST	NE 4TH ST	NE 8TH ST	NEDOUGS T	020	1,035	39	40,365	R	AC	68	67	76	\$20,183	25,373	SLURRY SEAL W/BR
NE EADS ST	CORVALLIS NEWPORT HWY	NE 7TH ST	NEEADSS T	010	1,688	39	65,832	C	AC	62	61	71	\$32,916	21,529	SLURRY SEAL W/BR
NE EADS ST	NE 7TH ST	NE 12TH ST	NEEADSS T	020	1,610	39	62,790	C	AC	62	61	71	\$31,395	21,529	SLURRY SEAL W/BR
NE ECHO CT	END OF ROAD	NE 71ST ST	NEECHOC T	010	156	26	4,056	R	AC	68	67	76	\$2,028	25,373	SLURRY SEAL W/BR
NE ILER ST	2809 NE ILER ST	NE LAKEWOOD DR	NEILERST	020	321	36	11,556	R	AC	70	69	78	\$5,778	26,776	SLURRY SEAL W/BR
NE YAQUINA HEIGHTS DR	NE HARNEY ST	LINCOLN ST	NEYAQHU E	010	1,853	25	46,325	C	AC	69	68	77	\$23,163	26,501	SLURRY SEAL W/BR
NW 12TH ST	O C HWY	NW SPRING ST	NW12THS T	010	1,605	38	60,990	C	AC	66	65	75	\$30,495	24,040	SLURRY SEAL W/BR
NW 19TH ST	207 NW 19TH ST	NW NYE ST	NW19THS T	020	292	20	5,840	R	AC	63	63	73	\$2,920	23,016	SLURRY SEAL W/BR
NW 3RD ST	NW CLIFF ST	END	NW3RDST	040	147	40	5,880	R	AC	69	68	77	\$2,940	26,058	SLURRY SEAL W/BR
NW 55TH ST	O C HWY	BEGIN GRAVEL	NW55THS T	010	197	25	4,925	C	AC	61	60	70	\$2,463	20,969	SLURRY SEAL W/BR
NW 55TH ST	NW 55TH ST	END	NW55THS T	040	641	20	12,820	R	AC	64	64	74	\$6,410	23,561	SLURRY SEAL W/BR

** - Treatment from Project Selection

Scenarios Criteria:

Scenarios - Sections Selected for Treatment

Interest: 3.00%

Inflation: 3.00%

Printed: 01/21/2019

Scenario: S4: Funding Level \$1.5M/yr

Year: 2019

Street Name	Begin Location	End Location	Street ID	Section ID	Length	Width	Area	FC	Surf Type	Current PCI	Treatment		Cost	Rating	Treatment
											PCI Before	PCI After			
NW 8TH ST	O C HWY	NW NYE ST	NW8THST	010	592	22	13,024	C	AC	64	63	73	\$6,512	22,678	SLURRY SEAL W/BR
NW AZALEA ST	NW 55TH ST	GATE	NWAZALS T	010	494	11	5,434	R	AC	61	61	71	\$2,717	22,046	SLURRY SEAL W/BR
NW BEACH DR	END PAVERS	NW COAST ST	NWBEACD R	020	577	27	15,579	R	AC	63	63	73	\$7,790	23,016	SLURRY SEAL W/BR
NW LAKE ST	NW 10TH ST	NW 11TH ST	NWLAKES T	020	300	35	10,500	R	AC	61	61	71	\$5,250	22,046	SLURRY SEAL W/BR
SE 1ST ST	SE MOORE DR	E END	SE1STST	040	1,281	34	43,554	R	AC	61	61	71	\$21,777	22,041	SLURRY SEAL W/BR
SE BENSON RD	CORVALLIS NEWPORT HWY	YAQUINA BAY RD	SEBENS RD	010	2,237	20	44,740	C	AC	62	61	71	\$22,370	21,507	SLURRY SEAL W/BR
SE COOS ST	SE 2ND ST	NE 2ND ST	SECOOS T	010	725	40	29,000	R	AC	66	65	75	\$14,500	24,102	SLURRY SEAL W/BR
SE HARBOR CRESCENT DR	SE BAY BD	SE BAY BD	SEHARBC R	010	865	21	18,165	R	AC	69	68	77	\$9,083	26,053	SLURRY SEAL W/BR
SW 13TH ST	PAVEMENT CHANGE	N END	SW13THS T	020	174	36	6,264	R	AC	64	63	73	\$3,132	23,011	SLURRY SEAL W/BR
SW ANGLE ST	O C HWY	PAVEMENT CHANGE @ 9TH ST	SWANGLS T	010	182	60	10,920	C	AC	63	62	72	\$5,460	22,059	SLURRY SEAL W/BR
SW CANYON WY	SW 10TH ST	SW FALL ST	SWCANY WY	010	841	40	33,640	C	AC	65	64	74	\$16,820	23,344	SLURRY SEAL W/BR
SW ELIZABETH ST	SW CASE ST	W OLIVE ST	SWELIZST	020	2,205	39	85,995	C	AC	66	65	75	\$42,998	24,026	SLURRY SEAL W/BR
												Treatment Total	\$451,681		
NE 41ST ST	O C HWY	NE MEGGINSIN ST	NE41STST	010	223	18	4,014	R	AC	66	65	75	\$3,122	15,502	CHIP SEAL W/BR
NE 48TH ST	O C HWY	END OF ROAD	NE48THST	010	114	20	2,280	R	AC	62	61	71	\$1,774	14,255	CHIP SEAL W/BR
NE 60TH ST	NE DEER LN	NE EVERGREEN LN	NE60THST	020	491	35	17,185	R	AC	63	63	73	\$13,367	14,801	CHIP SEAL W/BR
NE 7TH DR	NE JEFFERIES PL	PAVEMENT CHANGE	NE7THDR	010	439	36	15,804	R	AC	66	65	75	\$12,292	15,497	CHIP SEAL W/BR
NE 8TH ST	NE DOUGLAS ST	NE EADS	NE8THST	020	374	35	13,090	R	AC	67	66	75	\$10,182	15,893	CHIP SEAL W/BR
NE 8TH ST	NE EADS	NE GRANT	NE8THST	030	485	38	18,430	R	AC	67	66	75	\$14,335	15,893	CHIP SEAL W/BR

** - Treatment from Project Selection

Scenarios Criteria:

Scenarios - Sections Selected for Treatment

Interest: 3.00%

Inflation: 3.00%

Printed: 01/21/2019

Scenario: S4: Funding Level \$1.5M/yr

Year: 2019

Street Name	Begin Location	End Location	Street ID	Section ID	Length	Width	Area	FC	Surf Type	Current PCI	Treatment		Cost	Rating	Treatment
											PCI Before	PCI After			
NE BENTON ST	NE 12TH ST	NE CHAMBERS CT	NEBENTS T	040	437	30	13,110	R	AC	61	61	71	\$10,197	14,177	CHIP SEAL W/BR
NE BIG CREEK RD	END GRAVEL	CITY OF NEWPORT WATERSHED	NEBIGCR	030	1,036	21	21,756	R	AC	64	64	74	\$16,922	15,152	CHIP SEAL W/BR
NE EVERGREEN LN	NE 59TH ST	N END	NEEVERL N	030	1,415	32	45,280	R	AC	66	65	75	\$35,218	15,502	CHIP SEAL W/BR
NE GRANT ST	NE 9TH ST	NE 7TH ST	NEGRANT ST	030	684	39	26,676	R	AC	67	66	75	\$20,748	15,892	CHIP SEAL W/BR
NE YAQUINA HEIGHTS DR	NE STEENSON RD	CORVALLIS NEWPORT HWY	NEYAQUH E	040	583	22	12,826	C	AC	66	65	75	\$9,976	15,442	CHIP SEAL W/BR
NW 15TH ST	NW NYE ST	NW OCEANVIEW ST	NW15THS T	020	488	35	17,080	C	AC	65	64	74	\$13,285	15,022	CHIP SEAL W/BR
NW 2ND ST	NW NYE ST	END OF ROAD	NW2NDST	020	309	34	10,506	R	AC	68	67	76	\$8,172	16,307	CHIP SEAL W/BR
NW SPRING ST	NW 8TH ST	NW 12TH ST	NWSPRIST	010	1,340	39	52,260	C	AC	63	62	72	\$40,647	14,186	CHIP SEAL W/BR
SE 5TH ST	SE FOGARTY ST	PAVEMENT CHANGE	SE5THST	010	640	24	15,360	R	AC	68	67	76	\$11,947	16,304	CHIP SEAL W/BR
SE BAY BV	SE MOORE DR	PAVEMENT CHANGE	SEBAYBV	020	449	34	15,266	A	AC	68	68	77	\$11,874	27,563	CHIP SEAL W/BR
SE FERRY SLIP RD	SE 30TH ST	SE MARINE SCIENCE DR	SEFERRSL	020	1,738	44	76,472	A	AC	68	68	77	\$59,479	27,563	CHIP SEAL W/BR
SE FOGARTY ST	CORVALLIS NEWPORT HWY	SE 4TH ST	SEFOGAS T	010	1,000	22	22,000	C	AC	70	69	78	\$17,112	17,555	CHIP SEAL W/BR
SE VISTA DR	PAVEMENT CHANGE @ MARINE DR	E END	SEVISTDR	020	1,004	20	20,080	R	AC	65	64	74	\$15,618	15,142	CHIP SEAL W/BR
SW 12TH ST	SW WATERLIN DR	SW BAY ST	SW12THS T	010	734	26	19,084	R	ST	23	20	100	\$14,844	35,794	CHIP SEAL W/BR
SW 6TH ST	SW ELIZABETH ST	END OF ROAD	SW6THST	010	625	40	25,000	R	ST	46	45	100	\$19,445	33,550	CHIP SEAL W/BR
SW 6TH ST	SW HURBERT ST	END OF ROAD	SW6THST	040	202	32	6,464	R	ST	11	8	100	\$5,028	35,794	CHIP SEAL W/BR
SW 9TH ST	SW FALL ST	SW ANGLE ST	SW9THST	020	1,731	38	65,778	C	AC	63	62	72	\$51,161	14,181	CHIP SEAL W/BR

** - Treatment from Project Selection

Scenarios Criteria:

Scenarios - Sections Selected for Treatment

Interest: 3.00%

Inflation: 3.00%

Printed: 01/21/2019

Scenario: S4: Funding Level \$1.5M/yr

Year: 2019

Street Name	Begin Location	End Location	Street ID	Section ID	Length	Width	Area	FC	Surf Type	Current PCI	Treatment		Cost	Rating	Treatment		
											PCI Before	PCI After					
SW BAY ST	SW 10TH ST	SW 12TH ST	SWBAYST	010	505	40	20,200	R	ST	18	16	100	\$15,712	35,794	CHIP SEAL W/BR		
SW GOVERNMENT ST	PAVEMENT CHANGE	W END	SWGOVES T	020	311	23	7,153	R	AC	70	69	78	\$5,564	17,205	CHIP SEAL W/BR		
												Treatment Total		\$438,021			
NE 10TH CT	NE AVERY ST	NE EADS ST	NE10THCT	020	1,368	39	53,352	R	AC	79	78	86	\$26,676	34,841	CHIP SEAL		
NE 58TH CT	NE EVERGREEN LN	END OF ROAD	NE58THCT	010	250	17	4,250	R	AC	78	77	85	\$2,125	33,779	CHIP SEAL		
NW 16TH ST	NW NYE ST	NW OCEANVIEW DR	NW16THS T	030	424	23	9,752	R	AC	80	80	87	\$4,876	35,861	CHIP SEAL		
NW 19TH ST	O C HWY	207 NW 19TH ST	NW19THS T	010	259	28	7,252	R	AC	79	78	86	\$3,626	34,833	CHIP SEAL		
NW 44TH ST	O C HWY	END OF ROAD	NW44THS T	010	89	20	1,780	R	AC	82	81	88	\$890	21,081	CHIP SEAL		
NW 45TH ST	O C HWY	END OF ROAD	NW45THS T	010	111	16	1,776	R	AC	79	78	86	\$888	34,833	CHIP SEAL		
NW 7TH ST	NW NYE ST	E END	NW7THST	010	307	30	9,210	R	AC	80	80	87	\$4,605	35,861	CHIP SEAL		
NW AGATE WY	NW GILBERT WAY	NW LIGHTHOUSE DR	NWAGATW Y	010	377	30	11,310	R	AC	79	78	86	\$5,655	34,833	CHIP SEAL		
NW ALPINE ST	NW 6TH ST	BEGIN GRAVEL	NWALPIST	030	101	19	1,919	R	AC	78	77	85	\$960	33,771	CHIP SEAL		
SE BAY BV	PAVEMENT CHANGE	SE VISTA DR	SEBAYBV	030	1,064	34	36,176	A	AC	75	74	83	\$18,088	34,783	CHIP SEAL		
SW MINNIE ST	O C HWY	W END	SWMINNS T	020	905	24	21,720	R	AC	79	78	86	\$10,860	34,827	CHIP SEAL		
												Treatment Total		\$79,249			
NE 20TH ST	O C HWY	NE CRESTVIEW DR	NE20THST	010	1,046	39	40,794	C	AC/AC	78	77	79	\$151	1,033,992	SEAL CRACKS		
NE 2ND ST	O C HWY	NE COOS ST	NE2NDST	010	910	40	36,400	R	AC	85	85	86	\$81	718,014	SEAL CRACKS		
NE 3RD ST	NEC EADS ST	NE HARNEY ST	NE3RDST	030	987	44	43,428	C	AC/AC	80	79	81	\$141	765,686	SEAL CRACKS		

** - Treatment from Project Selection

Scenarios Criteria:

Scenarios - Sections Selected for Treatment

Interest: 3.00%

Inflation: 3.00%

Printed: 01/21/2019

Scenario: S4: Funding Level \$1.5M/yr

Year: 2019

Street Name	Begin Location	End Location	Street ID	Section ID	Length	Width	Area	FC	Surf Type	Current PCI	Treatment		Cost	Rating	Treatment
											PCI Before	PCI After			
NE AVERY ST	O C HWY	NE 73RD ST	NEAVERS T	070	1,420	24	34,080	C	AC/AC	83	82	84	\$78	1,047,742	SEAL CRACKS
NW 17TH ST	NW OCEANVIEW DR	W END	NW17THS T	010	196	20	3,920	R	AC	85	85	86	\$9	712,850	SEAL CRACKS
NW 17TH ST	NW OCEANVIEW DR	E END	NW17THS T	020	299	18	5,382	R	AC	85	85	86	\$12	712,850	SEAL CRACKS
NW 3RD ST	NW HURBERT ST	NW COAST ST	NW3RDST	020	631	38	23,978	C	AC/AC	85	85	86	\$36	1,507,958	SEAL CRACKS
NW GILBERT WY	O C HWY	NW ROCKY WAY	NWGILBW Y	010	528	26	13,728	R	AC	85	85	86	\$31	712,850	SEAL CRACKS
NW NYE ST	NW 11TH ST	NW 15TH ST	NWNYEST	030	1,294	39	50,466	C	AC/AC	77	76	78	\$196	1,021,070	SEAL CRACKS
SE 1ST ST	SE FOGARTY ST	E END	SE1STST	020	262	24	6,288	R	AC	85	85	86	\$14	718,014	SEAL CRACKS
SW 30TH ST	SW ABALONE ST	PAVEMENT CHANGE	SW30THS T	010	379	21	7,959	R	AC	85	85	86	\$18	718,014	SEAL CRACKS
SW 30TH ST	PAVEMENT CHANGE	END	SW30THS T	020	288	36	10,368	R	AC	90	89	90	\$15	879,184	SEAL CRACKS
SW ABALONE ST	O C HWY	O C HWY	SWABALS T	010	2,592	26	67,392	A	AC	84	83	85	\$167	1,147,475	SEAL CRACKS
SW BAY BV	SW 13TH ST	SE EADS ST	SWBAYBV	010	2,654	36	95,544	C	AC/AC	80	79	81	\$306	769,147	SEAL CRACKS
SW CASE ST	O C HWY	SW ELIZABETH ST	SWCASES T	010	530	38	20,140	C	AC	85	84	85	\$48	749,210	SEAL CRACKS

Treatment Total \$1,303

Year 2019 Area Total 2,175,664 Year 2019 Total \$1,499,895

Year: 2020

Street Name	Begin Location	End Location	Street ID	Section ID	Length	Width	Area	FC	Surf Type	Current PCI	Treatment		Cost	Rating	Treatment
											PCI Before	PCI After			
NE 11TH ST	O C HWY	NE EADS ST	NE11THST	010	1,624	39	63,336	C	AC	48	42	100	\$380,544	9,778	2" MILL AND OVERLAY W/BR
NE 70TH ST	NE AVERY ST	NE 70TH DR	NE70THST	010	996	32	31,872	R	AC	45	41	100	\$191,498	8,464	2" MILL AND OVERLAY W/BR

** - Treatment from Project Selection

Scenarios Criteria:

Scenarios - Sections Selected for Treatment

Interest: 3.00%

Inflation: 3.00%

Printed: 01/21/2019

Scenario: S4: Funding Level \$1.5M/yr

Year: 2020

Street Name	Begin Location	End Location	Street ID	Section ID	Length	Width	Area	FC	Surf Type	Current PCI	Treatment		Cost	Rating	Treatment
											PCI Before	PCI After			
NW 15TH ST	O C HWY	NW NYE ST	NW15THS T	010	603	35	21,105	C	AC	53	48	100	\$126,806	9,516	2" MILL AND OVERLAY W/BR
NW 42ND ST	O C HWY	END OF ROAD	NW42NDS T	010	140	11	1,540	R	AC	48	44	100	\$9,253	8,326	2" MILL AND OVERLAY W/BR
NW ALPINE ST	NW BEACH ST	BEGIN GRAVEL	NWALPIST	010	118	17	2,006	R	AC	51	48	100	\$12,053	8,149	2" MILL AND OVERLAY W/BR
NW HURBERT ST	NW 3RD ST	NW 6TH ST	NWHURBS T	020	620	24	14,880	R	AC	44	40	100	\$89,404	8,506	2" MILL AND OVERLAY W/BR
NW MEANDER ST	NW 54TH ST	END	NWMEANS T	010	50	16	800	R	AC	51	48	100	\$4,807	8,149	2" MILL AND OVERLAY W/BR
SW ALDER ST	SW 7TH ST	SW 10TH ST	SWALDES T	010	1,380	60	82,800	C	AC	47	41	100	\$497,490	9,820	2" MILL AND OVERLAY W/BR
SW BAY VIEW LN	SW 12TH ST	END OF ROAD	SWBAYVL N	010	259	16	4,144	R	AC	45	41	100	\$24,899	8,465	2" MILL AND OVERLAY W/BR
Treatment Total												\$1,336,754			
NE 59TH ST	NE DEER LN	END OF ROAD	NE59THST	010	612	34	20,808	R	AC	71	69	78	\$10,717	26,301	SLURRY SEAL W/BR
NE 6TH ST	NE 7TH ST	END OF ROAD	NE6THST	020	946	33	31,218	R	AC	71	69	78	\$16,078	26,292	SLURRY SEAL W/BR
NE 7TH ST	O C HWY	NE EADS ST	NE7THST	010	1,629	39	63,531	R	AC	71	69	78	\$32,719	26,301	SLURRY SEAL W/BR
Treatment Total												\$59,514			
SW 11TH ST	SW LEE ST	SW HURBERT ST	SW11THST	050	247	18	4,446	R	ST	53	47	100	\$3,562	32,317	CHIP SEAL W/BR
SW BAY ST	O C HWY	SW 10TH ST	SWBAYST	020	411	40	16,440	R	ST	54	48	100	\$13,171	32,037	CHIP SEAL W/BR
SW NEFF WY	O C HWY	MOMBETSU SISTER PARK	SWNEFFW Y	010	613	24	14,712	C	AC	72	69	78	\$11,786	17,284	CHIP SEAL W/BR
Treatment Total												\$28,519			
NE 58TH ST	NE DEER LN	NE EVERGREEN LN	NE58THST	010	260	33	8,580	R	AC	78	76	84	\$4,419	32,548	CHIP SEAL
NW PACIFIC ST	NW 25TH ST	NW 27TH ST	NWPACIST	020	428	23	9,844	R	AC	78	76	84	\$5,070	32,543	CHIP SEAL
SE FERRY SLIP RD	O C HWY	SE 30TH ST	SEFERRSL	010	1,650	44	72,600	A	AC	80	77	85	\$37,389	33,073	CHIP SEAL
SW 11TH ST	SW FALL ST	SW ALDER ST	SW11THST	040	262	16	4,192	R	AC	77	75	84	\$2,159	31,526	CHIP SEAL
YAQUINA BAY RD	SE BAY BD	CITY LIMITS	YQBAYRD	010	1,482	34	50,388	A	AC	80	77	85	\$25,950	33,073	CHIP SEAL
Treatment Total												\$74,987			

** - Treatment from Project Selection

Scenarios Criteria:

Scenarios - Sections Selected for Treatment

Interest: 3.00%

Inflation: 3.00%

Printed: 01/21/2019

Scenario: S4: Funding Level \$1.5M/yr

Year: 2020

Street Name	Begin Location	End Location	Street ID	Section ID	Length	Width	Area	FC	Surf Type	Current PCI	Treatment		Cost	Rating	Treatment	
											PCI Before	PCI After				
NW 3RD ST	O C HWY	NW HRUBERT ST	NW3RDST	010	1,305	34	44,370	C	AC/AC	91	88	89	\$9	6,900,971	SEAL CRACKS	
NW OCEANVIEW DR	NW 17TH ST	NW EDENVIEW WY	NWOCEADR	020	1,579	26	41,054	C	AC/AC	90	88	89	\$3	35,673,752	SEAL CRACKS	
SE 4TH ST	SE FOGARTY ST	SE HARNEY ST	SE4THST	010	604	40	24,160	C	AC/AC	92	88	89	\$2	16,719,209	SEAL CRACKS	
SW BRANT ST	SW30TH ST	SW 26TH ST	SWBRANT	010	1,076	22	23,672	R	AC	93	89	90	\$35	568,707	SEAL CRACKS	
												Treatment Total		\$49		
							Year 2020 Area Total		652,498		Year 2020 Total		\$1,499,823			

Year: 2021

Street Name	Begin Location	End Location	Street ID	Section ID	Length	Width	Area	FC	Surf Type	Current PCI	Treatment		Cost	Rating	Treatment
											PCI Before	PCI After			
NE 2ND ST	NE COOS ST	NE DOUGLAS ST	NE2NDST	020	358	40	14,320	R	AC	47	41	100	\$88,621	8,233	2" MILL AND OVERLAY W/BR
NE 31ST ST	O C HWY	NE 32 ST	NE31STST	010	207	36	7,452	C	AC	58	49	100	\$46,118	9,175	2" MILL AND OVERLAY W/BR
NE LUCKY GAP ST	NE 52ND ST	NE 54TH ST	NELUCKGA	010	500	27	13,500	R	AC	51	45	100	\$83,546	8,038	2" MILL AND OVERLAY W/BR
NW 10TH ST	NW LAKE ST	O C HWY	NW10THST	030	950	39	37,050	C	AC	57	48	100	\$229,288	9,247	2" MILL AND OVERLAY W/BR
NW 11TH ST	O C HWY	NW LAKE ST	NW11THST	030	954	39	37,206	R	AC	49	43	100	\$230,253	8,144	2" MILL AND OVERLAY W/BR
NW 73RD CT	O C HWY	CDS	NW73RDC	010	802	27	21,654	R	AC	49	43	100	\$134,008	8,144	2" MILL AND OVERLAY W/BR
NW SPRING ST	NW 12TH ST	N END	NWSPRIST	020	1,241	22	27,302	R	AC	49	43	100	\$168,961	8,144	2" MILL AND OVERLAY W/BR
SE WADE WY	SE VISTA DR	N END	SEWADEWY	010	331	12	3,972	R	AC	49	43	100	\$24,582	8,145	2" MILL AND OVERLAY W/BR
SW 7TH ST	SW HURBERT ST	SW 2ND ST	SW7THST	040	588	40	23,520	C	AC	57	48	100	\$145,556	9,250	2" MILL AND OVERLAY W/BR
SW CASE ST	SW 10TH ST	SW 12TH ST	SWCASEST	020	227	36	8,172	R	AC	47	40	100	\$50,574	8,233	2" MILL AND OVERLAY W/BR

** - Treatment from Project Selection

Scenarios Criteria:

Scenarios - Sections Selected for Treatment

Interest: 3.00%

Inflation: 3.00%

Printed: 01/21/2019

Scenario: S4: Funding Level \$1.5M/yr

										Treatment Total			\$1,201,507		
NE 10TH ST	O C HWY	E END	NE10THST	010	985	40	39,400	R	AC	72	68	78	\$20,900	25,836	SLURRY SEAL W/BR
NE 8TH ST	O C HWY	NE DUGLAS ST	NE8THST	010	1,242	36	44,712	R	AC	72	68	78	\$23,718	25,836	SLURRY SEAL W/BR
NE JEFFRIES PL	NE 7TH DR	N END	NEJEFFPL	010	539	36	19,404	R	AC	73	69	79	\$10,293	26,611	SLURRY SEAL W/BR
NW 11TH ST	NW LAKE ST	NW SPRING ST	NW11THS	010	643	38	24,434	C	AC	73	68	77	\$12,962	25,765	SLURRY SEAL W/BR
NW 48TH ST	O C HWY	END OF ROAD	NW48THS	010	244	24	5,856	R	AC	72	68	78	\$3,107	25,827	SLURRY SEAL W/BR
NW COAST ST	W OLIVE ST	NW 6TH ST	NWCOASS	010	1,317	40	52,680	C	AC	74	69	78	\$27,945	26,703	SLURRY SEAL W/BR
										Treatment Total			\$98,925		
NE 36TH ST	1ST ENTRANCE TO LITTLE CREEK APTS	NE HARNEY ST	NE36THST	020	1,297	29	37,613	C	AC	75	69	78	\$31,037	13,930	CHIP SEAL W/BR
NE 56TH ST	NE EVERGREEN	NE 57TH ST	NE56THST	040	511	35	17,885	R	AC	73	69	79	\$14,758	17,114	CHIP SEAL W/BR
NE 7TH ST	NE ILLER ST	NE JEFFERIES PL	NE7THST	030	1,073	36	38,628	R	AC	73	69	79	\$31,874	17,109	CHIP SEAL W/BR
SE 3RD ST	SE FOGARTY ST	END OF ROAD	SE3RDST	010	579	24	13,896	R	AC	72	68	78	\$11,467	16,599	CHIP SEAL W/BR
SW 10TH ST	O C HWY	SW BAYLEY ST	SW10THS	010	277	40	11,080	C	ST	35	20	100	\$9,143	44,167	CHIP SEAL W/BR
SW 10TH ST	SW ALDER ST	SW LEE ST	SW10THS	040	730	32	23,360	R	ST	37	23	100	\$19,276	33,739	CHIP SEAL W/BR
SW GOVERNMENT ST	SW9TH ST	PAVEMENT CHANGE	SWGOTES	010	459	18	8,262	R	ST	33	18	100	\$6,818	33,739	CHIP SEAL W/BR
										Treatment Total			\$124,373		
NE 33RD ST	CDS	NE BENTON ST	NE33RDST	010	348	32	11,136	R	AC	77	74	83	\$5,908	30,256	CHIP SEAL
NE 71ST PL	NE 71ST ST	END OF ROAD	NE71STPL	010	481	34	16,354	R	AC	78	75	84	\$8,675	31,271	CHIP SEAL
NE DEER LN	NE 60TH	END OF ROAD	NEDEERL	020	786	32	25,152	R	AC	78	75	84	\$13,342	31,271	CHIP SEAL
SE MARINE SCIENCE DR	O C HWY	HATFIELD MARINE SCIENCE CENTER	SEMARISC	010	2,118	28	59,304	A	AC	85	80	88	\$31,458	30,548	CHIP SEAL

** - Treatment from Project Selection

Scenarios Criteria:

Scenarios - Sections Selected for Treatment

Interest: 3.00%

Inflation: 3.00%

Printed: 01/21/2019

Scenario: S4: Funding Level \$1.5M/yr

Year: 2021

Street Name	Begin Location	End Location	Street ID	Section ID	Length	Width	Area	FC	Surf Type	Current PCI	Treatment		Cost	Rating	Treatment
											PCI Before	PCI After			
SE MARINE SCIENCE DR	HATFIELD MARINE SCIENCE CENTER	SCIENCE CENTER AFTER ROUND ABOUT	SEMARISC	020	1,002	28	28,056	A	AC	85	80	88	\$14,883	30,548	CHIP SEAL
SE VISTA CT	SE VISTA DR	END OF ROAD	SEVISTCT	010	135	13	1,755	R	AC	89	85	92	\$931	15,777	CHIP SEAL
												Treatment Total	\$75,197		
							Year 2021 Area Total	673,115			Year 2021 Total	\$1,500,002			

Year: 2022

Street Name	Begin Location	End Location	Street ID	Section ID	Length	Width	Area	FC	Surf Type	Current PCI	Treatment		Cost	Rating	Treatment
											PCI Before	PCI After			
NE 32ND ST	NE 31ST ST	NE DOUGLAS ST	NE32NDST	010	927	32	29,664	R	AC	52	44	100	\$189,086	7,861	2" MILL AND OVERLAY W/BR
NE 69TH PL	NE 70TH ST	END OF ROAD	NE69THPL	010	492	29	14,268	R	AC	49	40	100	\$90,948	8,002	2" MILL AND OVERLAY W/BR
NE CRESTVIEW DR	NE 20TH ST	END OF ROAD	NECRESD R	010	1,027	39	40,053	R	AC	51	43	100	\$255,308	7,913	2" MILL AND OVERLAY W/BR
NE DEER LN	NE 58TH ST	NE 60TH ST	NEDEERLN	010	469	33	15,477	R	AC	49	40	100	\$98,655	8,002	2" MILL AND OVERLAY W/BR
NE LISI PL	W END	NE LAKEWOOD DR	NELISIPL	010	339	36	12,204	R	AC	52	44	100	\$77,792	7,862	2" MILL AND OVERLAY W/BR
NW 6TH ST	O C HWY	NW COTTAGE ST	NW6THST	010	1,069	35	37,415	C	AC	60	48	100	\$238,493	8,971	2" MILL AND OVERLAY W/BR
NW 8TH ST	NW COAST ST	NW SPRING ST	NW8THST	030	322	36	11,592	C	AC	60	48	100	\$73,891	8,970	2" MILL AND OVERLAY W/BR
SW 11TH ST	S END	SW BAY ST	SW11THST	010	694	30	20,820	R	AC	50	41	100	\$132,712	7,961	2" MILL AND OVERLAY W/BR
												Treatment Total	\$1,156,885		
NE 52ND ST	O C HWY	END OF ROAD	NE52NDST	010	304	27	8,208	C	AC	76	67	77	\$4,485	20,544	SLURRY SEAL W/BR
NE 5TH ST	O C HWY	NE EADS	NE5THST	010	1,615	38	61,370	C	AC	77	69	78	\$33,531	20,894	SLURRY SEAL W/BR
NE BENTON ST	NE 32ND ST	NE 35TH ST	NEBENTST	030	670	32	21,440	R	AC	74	69	78	\$11,715	26,194	SLURRY SEAL W/BR

** - Treatment from Project Selection

Scenarios Criteria:

Scenarios - Sections Selected for Treatment

Interest: 3.00%

Inflation: 3.00%

Printed: 01/21/2019

Scenario: S4: Funding Level \$1.5M/yr

Year: 2022

Street Name	Begin Location	End Location	Street ID	Section ID	Length	Width	Area	FC	Surf Type	Current PCI	Treatment		Cost	Rating	Treatment			
											PCI Before	PCI After						
NE SAN-BAY O CR	O C HWY	NE SAN-BAY O CR	NESANOC R	010	335	40	13,400	C	AC	77	69	78	\$7,322	20,892	SLURRY SEAL W/BR			
NW HURBERT ST	NW 10TH ST	NW 12TH ST	NWHURBS T	050	616	39	24,024	R	AC	74	69	78	\$13,126	26,186	SLURRY SEAL W/BR			
NW NYE ST	NW 6TH ST	NW 11TH ST	NWNYEST	020	1,627	39	63,453	C	AC	76	67	77	\$34,669	20,534	SLURRY SEAL W/BR			
SE 32ND ST	O C HWY	SE FERRY SLIP RD	SE32NDST	010	605	44	26,620	C	AC	77	69	78	\$14,545	20,886	SLURRY SEAL W/BR			
SW 8TH ST	SW BAYLESS ST	SW BAY ST	SW8THST	020	316	37	11,692	R	AC	74	69	78	\$6,389	26,180	SLURRY SEAL W/BR			
SW 9TH ST	O C HWY	SW FALL ST	SW9THST	010	1,340	38	50,920	C	AC	77	69	78	\$27,821	20,886	SLURRY SEAL W/BR			
SW HARBOR DR	SW 11TH ST	SW 13TH ST	SWHARBD R	010	523	26	13,598	C	AC	77	69	78	\$7,430	20,886	SLURRY SEAL W/BR			
												Treatment Total		\$161,033				
NW OCEANVIEW DR	AGATE BEACH STATE WAYSIDE	O C HWY	NWOCEAD R	040	2,127	22	46,794	C	AC/AC	74	67	77	\$39,771	17,613	CHIP SEAL W/BR			
SE 2ND ST	SE FOGARTY ST	W END	SE2NDST	040	305	36	10,980	R	ST	62	48	100	\$9,332	30,802	CHIP SEAL W/BR			
SE DOUGLAS ST	E OLIVE ST	SE 1ST ST	SEDOUGS T	010	239	40	9,560	R	AC	74	69	78	\$8,126	16,830	CHIP SEAL W/BR			
SE ELLIS ST	SE 44TH ST	SE 43RD ST	SEELLIST	010	287	15	4,305	R	ST	61	47	100	\$3,659	31,029	CHIP SEAL W/BR			
SE FOGARTY ST	SE 4TH ST	SW BAY BD	SEFOGAS T	020	412	40	16,480	C	AC	77	69	78	\$14,007	13,427	CHIP SEAL W/BR			
SE GENEVA ST	SE 44TH ST	SE 43RD ST	SEGENES T	010	298	15	4,470	R	ST	61	47	100	\$3,800	31,029	CHIP SEAL W/BR			
SW MINNIE ST	O C HWY	SW 10TH ST	SWMINNS T	010	138	40	5,520	C	ST	59	44	100	\$4,692	41,215	CHIP SEAL W/BR			
												Treatment Total		\$83,387				
NE 47TH ST	O C HWY	END OF ROAD	NE47THST	010	227	21	4,767	R	AC	76	72	80	\$2,605	27,967	CHIP SEAL			
NE 70TH DR	NE 70TH ST	END OF ROAD	NE70THDR	010	628	32	20,096	R	AC	77	73	81	\$10,980	28,950	CHIP SEAL			
NE AVERY ST	NE 4TH ST	NE 5TH ST	NEAVERS T	020	234	40	9,360	R	AC	75	70	79	\$5,114	27,044	CHIP SEAL			
NW 21ST ST	NW OCEANVIEW DR	PARKING LOT	NW21STS T	020	152	16	2,432	R	AC	86	80	88	\$1,329	19,810	CHIP SEAL			

** - Treatment from Project Selection

Scenarios Criteria:

Scenarios - Sections Selected for Treatment

Interest: 3.00%

Inflation: 3.00%

Printed: 01/21/2019

Scenario: S4: Funding Level \$1.5M/yr

Year: 2022

Street Name	Begin Location	End Location	Street ID	Section ID	Length	Width	Area	FC	Surf Type	Current PCI	Treatment		Cost	Rating	Treatment	
											PCI Before	PCI After				
NW 25TH ST	NW OCEANVIEW DR	NW PACIFIC ST	NW25THS T	030	209	25	5,225	R	AC	81	75	84	\$2,855	21,508	CHIP SEAL	
NW LEE ST	NW 6TH ST	NW 8TH ST	NWLEEST	030	614	29	17,806	R	AC	77	73	81	\$9,729	28,944	CHIP SEAL	
NW OCEANVIEW DR	NW EDENVIEW WAY	AGATE BEACH STATE WAYSIDE	NWOCEADR	030	2,081	23	47,863	C	AC/AC	91	87	93	\$26,151	31,284	CHIP SEAL	
SE 1ST PL	SE 1ST ST	CDS	SE1STPL	010	153	34	5,202	R	AC	77	73	81	\$2,843	28,934	CHIP SEAL	
SW ABALONE ST	O C HWY	O C HWY	SWABALST	010	2,592	26	67,392	A	AC	84	78	86	\$36,821	29,701	CHIP SEAL	
												Treatment Total		\$98,427		
NE HARNEY ST	NE 3RD ST	NE 7TH ST	NEHARNST	040	948	53	50,244	A	AC	78	71	73	\$258	941,223	SEAL CRACKS	
												Treatment Total		\$258		
							Year 2022 Area Total		804,714		Year 2022 Total		\$1,499,990			

Year: 2023

Street Name	Begin Location	End Location	Street ID	Section ID	Length	Width	Area	FC	Surf Type	Current PCI	Treatment		Cost	Rating	Treatment	
											PCI Before	PCI After				
NE HARNEY ST	NE 31ST ST	NE 36ST ST	NEHARNST	030	1,921	33	63,393	A	AC	60	49	100	\$416,205	11,833	2" MILL AND OVERLAY W/BR	
NE ILER ST	NE BIG CREEK RD	2809 NE ILER ST	NEILERST	010	423	36	15,228	R	AC	53	42	100	\$99,979	7,684	2" MILL AND OVERLAY W/BR	
NW NYE ST	W OLIVE ST	NW 6TH ST	NWNYEST	010	1,304	39	50,856	C	AC/AC	58	47	100	\$333,894	8,533	2" MILL AND OVERLAY W/BR	
SE MOORE DR	SE BAY BD	VIEW	SEMOORDR	010	1,113	40	44,520	A	AC	59	47	100	\$292,295	11,961	2" MILL AND OVERLAY W/BR	
SW HIGH ST	W OLIVE ST	SW 2ND ST	SWHIGHT	010	659	33	21,747	R	AC	53	42	100	\$142,780	7,684	2" MILL AND OVERLAY W/BR	
												Treatment Total		\$1,285,153		
NE AVERY ST	NE 33RD ST	NE 35TH ST	NEAVERST	060	554	32	17,728	R	AC	75	69	78	\$9,977	25,780	SLURRY SEAL W/BR	
NE DOUGLAS ST	NE 32ND ST	NE 35TH ST	NEDOUGST	080	714	32	22,848	R	AC	75	69	78	\$12,858	25,780	SLURRY SEAL W/BR	

** - Treatment from Project Selection

Scenarios Criteria:

Scenarios - Sections Selected for Treatment

Interest: 3.00%

Inflation: 3.00%

Printed: 01/21/2019

Scenario: S4: Funding Level \$1.5M/yr

Year: 2023

Street Name	Begin Location	End Location	Street ID	Section ID	Length	Width	Area	FC	Surf Type	Current PCI	Treatment		Cost	Rating	Treatment
											PCI Before	PCI After			
NW 25TH ST	O C HWY	NW OCEANVIEW DR	NW25THS T	020	944	36	33,984	C	AC	79	68	78	\$19,125	20,230	SLURRY SEAL W/BR
NW LIGHTHOUSE DR	O C HWY	END	NWLIGHD R	010	5,851	24	140,424	C	AC	78	67	76	\$79,025	19,807	SLURRY SEAL W/BR
Treatment Total												\$120,985			
NE 20TH ST	O C HWY	NE CRESTVIEW DR	NE20THST	010	1,046	39	40,794	C	AC/AC	78	72	81	\$22,958	27,330	CHIP SEAL
NE 55TH ST	EVERGREEN LN	NE 54TH ST	NE55THST	030	551	34	18,734	R	AC	86	81	89	\$10,543	27,366	CHIP SEAL
NW NYE ST	NW 11TH ST	NW 15TH ST	NWNYEST	030	1,294	39	50,466	C	AC/AC	77	71	80	\$28,400	27,304	CHIP SEAL
NW OCEANVIEW DR	NW 17TH ST	NW EDENVIEW WY	NWOCEAD R	020	1,579	26	41,054	C	AC/AC	90	86	92	\$23,104	30,216	CHIP SEAL
SW 30TH ST	PAVEMENT CHANGE	END	SW30THS T	020	288	36	10,368	R	AC	90	85	92	\$5,835	21,048	CHIP SEAL
Treatment Total												\$90,840			
NE 10TH CT	NE AVERY ST	NE EADS ST	NE10THCT	020	1,368	39	53,352	R	AC	79	83	84	\$154	1,165,699	SEAL CRACKS
NE 17TH CT	O C HWY	BEGIN GRAVEL	NE17THCT	010	273	18	4,914	R	AC	69	72	74	\$26	723,182	SEAL CRACKS
NE 36TH ST	O C HWY	IST ENTRANCE TO LITTLE CREEK APTS	NE36THST	010	848	30	25,440	C	AC	47	84	86	\$47	1,252,904	SEAL CRACKS
NE 3RD ST	O C HWY	NE COOS ST	NE3RDST	010	831	23	19,113	R	AC	68	71	73	\$102	690,854	SEAL CRACKS
NE 58TH CT	NE EVERGREEN LN	END OF ROAD	NE58THCT	010	250	17	4,250	R	AC	78	82	83	\$14	1,117,781	SEAL CRACKS
NE 7TH DR	NE JEFFERIS CT	END OF ROAD	NE7THDR	030	320	35	11,200	R	AC	44	87	88	\$9	1,837,133	SEAL CRACKS
NE 8TH ST	NE DOUGLAS ST	NE EADS	NE8THST	020	374	35	13,090	R	AC	67	70	72	\$72	660,444	SEAL CRACKS
NE 8TH ST	NE EADS	NE GRANT	NE8THST	030	485	38	18,430	R	AC	67	70	72	\$102	660,444	SEAL CRACKS

** - Treatment from Project Selection

Scenarios Criteria:

Scenarios - Sections Selected for Treatment

Interest: 3.00%

Inflation: 3.00%

Printed: 01/21/2019

Scenario: S4: Funding Level \$1.5M/yr

Year: 2023

Street Name	Begin Location	End Location	Street ID	Section ID	Length	Width	Area	FC	Surf Type	Current PCI	Treatment		Cost	Rating	Treatment
											PCI Before	PCI After			
NE DOUGLAS ST	CORVALLIS NEWPORT HWY	NE 2ND ST	NEDOUGS T	010	466	40	18,640	R	AC	70	73	75	\$92	757,054	SEAL CRACKS
NE DOUGLAS ST	NE 4TH ST	NE 8TH ST	NEDOUGS T	020	1,035	39	40,365	R	AC	68	71	73	\$215	690,854	SEAL CRACKS
NE ECHO CT	END OF ROAD	NE 71ST ST	NEECHOC T	010	156	26	4,056	R	AC	68	71	73	\$22	690,854	SEAL CRACKS
NE GRANT ST	NE 9TH ST	NE 7TH ST	NEGRANT ST	030	684	39	26,676	R	AC	67	70	72	\$147	660,289	SEAL CRACKS
NE ILER ST	2809 NE ILER ST	NE LAKEWOOD DR	NEILERST	020	321	36	11,556	R	AC	70	73	75	\$57	757,383	SEAL CRACKS
NE SHORE PINE CT	NE 69TH PL	END OF ROAD	NESHORPI	010	258	28	7,224	R	AC	41	87	88	\$6	1,837,133	SEAL CRACKS
NW 16TH ST	NW NYE ST	NW OCEANVIEW DR	NW16THS T	030	424	23	9,752	R	AC	80	84	85	\$26	1,226,437	SEAL CRACKS
NW 19TH ST	O C HWY	207 NW 19TH ST	NW19THS T	010	259	28	7,252	R	AC	79	83	84	\$21	1,165,494	SEAL CRACKS
NW 2ND ST	NW NYE ST	END OF ROAD	NW2NDST	020	309	34	10,506	R	AC	68	71	73	\$56	690,385	SEAL CRACKS
NW 3RD ST	NW CLIFF ST	END	NW3RDST	040	147	40	5,880	R	AC	69	72	74	\$31	722,699	SEAL CRACKS
NW 44TH ST	O C HWY	END OF ROAD	NW44THS T	010	89	20	1,780	R	AC	82	82	83	\$6	734,532	SEAL CRACKS
NW 45TH ST	O C HWY	END OF ROAD	NW45THS T	010	111	16	1,776	R	AC	79	83	84	\$6	1,165,494	SEAL CRACKS
NW 54TH CT	NW PINERY ST	END OF ROAD	NW54THC T	010	183	27	4,941	R	AC	43	87	88	\$4	1,837,133	SEAL CRACKS
NW 60TH ST	O C HWY	304 NW 60TH ST	NW60THS T	010	662	20	13,240	C	AC	44	84	86	\$25	1,252,904	SEAL CRACKS
NW 7TH ST	NW NYE ST	E END	NW7THST	010	307	30	9,210	R	AC	80	84	85	\$25	1,226,437	SEAL CRACKS
NW AGATE WY	NW GILBERT WAY	NW LIGHTHOUSE DR	NWAGATW Y	010	377	30	11,310	R	AC	79	83	84	\$33	1,165,494	SEAL CRACKS
NW ALPINE ST	NW 6TH ST	BEGIN GRAVEL	NWALPIST	030	101	19	1,919	R	AC	78	82	83	\$6	1,117,124	SEAL CRACKS

** - Treatment from Project Selection

Scenarios Criteria:

Scenarios - Sections Selected for Treatment

Interest: 3.00%

Inflation: 3.00%

Printed: 01/21/2019

Scenario: S4: Funding Level \$1.5M/yr

Year: 2023

Street Name	Begin Location	End Location	Street ID	Section ID	Length	Width	Area	FC	Surf Type	Current PCI	Treatment		Cost	Rating	Treatment	
											PCI Before	PCI After				
NW GROVE ST	NW 15TH ST	NW 16TH ST	NWGROVS T	050	274	35	9,590	R	AC	42	87	88	\$8	1,837,133	SEAL CRACKS	
SE 5TH ST	SE FOGARTY ST	PAVEMENT CHANGE	SE5THST	010	640	24	15,360	R	AC	68	71	73	\$82	690,072	SEAL CRACKS	
SE BAY BV	SE MOORE DR	PAVEMENT CHANGE	SEBAYBV	020	449	34	15,266	A	AC	68	70	73	\$82	1,144,217	SEAL CRACKS	
SE BAY BV	PAVEMENT CHANGE	SE VISTA DR	SEBAYBV	030	1,064	34	36,176	A	AC	75	74	76	\$169	985,428	SEAL CRACKS	
SE FERRY SLIP RD	SE 30TH ST	SE MARINE SCIENCE DR	SEFERRSL	020	1,738	44	76,472	A	AC	68	70	73	\$410	1,144,217	SEAL CRACKS	
SE FOGARTY ST	CORVALLIS NEWPORT HWY	SE 4TH ST	SEFOGAS T	010	1,000	22	22,000	C	AC	70	70	73	\$119	688,056	SEAL CRACKS	
SE HARBOR CRESCENT DR	SE BAY BD	SE BAY BD	SEHARBC R	010	865	21	18,165	R	AC	69	72	74	\$94	722,378	SEAL CRACKS	
S PINE ST	SE 11TH ST	SE 10TH ST	SPINEST	010	280	22	6,160	R	AC	43	87	88	\$5	1,837,133	SEAL CRACKS	
SW 11TH ST	SW ABBEY ST	END OF ROAD	SW11THST	030	250	20	5,000	R	AC	43	87	88	\$4	1,837,133	SEAL CRACKS	
SW BAYLEY ST	SW 10TH ST	SW 11TH ST	SWBAYLS T	020	200	40	8,000	R	AC	45	87	88	\$7	1,837,133	SEAL CRACKS	
SW GOVERNMENT ST	PAVEMENT CHANGE	W END	SWGOTES T	020	311	23	7,153	R	AC	70	73	75	\$36	756,723	SEAL CRACKS	
SW MINNIE ST	O C HWY	W END	SWMINNS T	020	905	24	21,720	R	AC	79	83	84	\$63	1,165,358	SEAL CRACKS	
												Treatment Total		\$2,383		
Year 2023 Area Total							1,149,078	Year 2023 Total				\$1,499,361				

Year: 2024

Street Name	Begin Location	End Location	Street ID	Section ID	Length	Width	Area	FC	Surf Type	Current PCI	Treatment		Cost	Rating	Treatment
											PCI Before	PCI After			
NE 12TH ST	O C HWY	NE FOGARTY ST	NE12THST	010	1,899	39	74,061	C	AC/AC	60	47	100	\$500,833	8,295	2" MILL AND OVERLAY W/BR

** - Treatment from Project Selection

Scenarios Criteria:

Scenarios - Sections Selected for Treatment

Interest: 3.00%

Inflation: 3.00%

Printed: 01/21/2019

Scenario: S4: Funding Level \$1.5M/yr

Year: 2024

Street Name	Begin Location	End Location	Street ID	Section ID	Length	Width	Area	FC	Surf Type	Current PCI	Treatment		Cost	Rating	Treatment	
											PCI Before	PCI After				
NW 14TH ST	NW SPRING ST	NW THOMPSON ST	NW14THST	010	212	23	4,876	R	AC	57	45	100	\$32,974	7,341	2" MILL AND OVERLAY W/BR	
NW 54TH PL	NW MEANDER ST	END OF ROAD	NW54THPL	010	222	18	3,996	R	AC	54	41	100	\$27,023	7,505	2" MILL AND OVERLAY W/BR	
SW 11TH ST	SW BAY ST	SW ABBEY ST	SW11THST	020	555	36	19,980	R	AC	54	41	100	\$135,114	7,505	2" MILL AND OVERLAY W/BR	
SW ALDER ST	SW 10TH ST	SW 11THST	SWALDES T	020	206	20	4,120	R	AC	55	42	100	\$27,862	7,456	2" MILL AND OVERLAY W/BR	
W OLIVE ST	O C HWY	SW ELIZABETH ST	WOLIVST	010	2,638	39	102,882	C	AC/AC	58	45	100	\$695,733	8,451	2" MILL AND OVERLAY W/BR	
Treatment Total												\$1,419,539				
NE AVERY ST	O C HWY	NE 73RD ST	NEAVERS T	070	1,420	24	34,080	C	AC/AC	83	74	83	\$19,755	23,711	CHIP SEAL	
NW 3RD ST	NW HURBERT ST	NW COAST ST	NW3RDST	020	631	38	23,978	C	AC/AC	85	78	86	\$13,899	26,127	CHIP SEAL	
SE BAY BV	SE EADS ST	SE MOORE DR	SEBAYBV	010	1,647	38	62,586	A	AC	93	80	87	\$36,278	28,250	CHIP SEAL	
SW 13TH ST	SW BAY ST	PAVEMENT CHANGE	SW13THST	010	377	36	13,572	C	AC	87	76	84	\$7,867	22,165	CHIP SEAL	
Treatment Total												\$77,799				
NE 11TH ST	O C HWY	NE EADS ST	NE11THST	010	1,624	39	63,336	C	AC	48	84	86	\$121	1,216,411	SEAL CRACKS	
NE 58TH ST	NE DEER LN	NE EVERGREEN LN	NE58THST	010	260	33	8,580	R	AC	78	81	82	\$30	1,061,402	SEAL CRACKS	
NE 59TH ST	NE DEER LN	END OF ROAD	NE59THST	010	612	34	20,808	R	AC	71	73	75	\$107	742,838	SEAL CRACKS	
NE 6TH ST	NE 7TH ST	END OF ROAD	NE6THST	020	946	33	31,218	R	AC	71	73	75	\$160	742,365	SEAL CRACKS	
NE 70TH ST	NE AVERY ST	NE 70TH DR	NE70THST	010	996	32	31,872	R	AC	45	87	88	\$26	1,783,624	SEAL CRACKS	
NE 7TH ST	O C HWY	NE EADS ST	NE7THST	010	1,629	39	63,531	R	AC	71	73	75	\$326	742,838	SEAL CRACKS	
NW 15TH ST	O C HWY	NW NYE ST	NW15THST	010	603	35	21,105	C	AC	53	84	86	\$41	1,216,411	SEAL CRACKS	
NW 42ND ST	O C HWY	END OF ROAD	NW42NDS T	010	140	11	1,540	R	AC	48	87	88	\$2	1,783,624	SEAL CRACKS	

** - Treatment from Project Selection

Scenarios Criteria:

Scenarios - Sections Selected for Treatment

Interest: 3.00%

Inflation: 3.00%

Printed: 01/21/2019

Scenario: S4: Funding Level \$1.5M/yr

Year: 2024

Street Name	Begin Location	End Location	Street ID	Section ID	Length	Width	Area	FC	Surf Type	Current PCI	Treatment		Cost	Rating	Treatment			
											PCI Before	PCI After						
NW ALPINE ST	NW BEACH ST	BEGIN GRAVEL	NWALPIST	010	118	17	2,006	R	AC	51	87	88	\$2	1,783,624	SEAL CRACKS			
NW HURBERT ST	NW 3RD ST	NW 6TH ST	NWHURBST	020	620	24	14,880	R	AC	44	87	88	\$12	1,783,624	SEAL CRACKS			
NW MEANDER ST	NW 54TH ST	END	NWMEANST	010	50	16	800	R	AC	51	87	88	\$1	1,783,624	SEAL CRACKS			
NW PACIFIC ST	NW 25TH ST	NW 27TH ST	NWPACIST	020	428	23	9,844	R	AC	78	81	82	\$34	1,060,992	SEAL CRACKS			
SE FERRY SLIP RD	O C HWY	SE 30TH ST	SEFERRSL	010	1,650	44	72,600	A	AC	80	77	79	\$311	1,006,255	SEAL CRACKS			
SW 11TH ST	SW FALL ST	SW ALDER ST	SW11THST	040	262	16	4,192	R	AC	77	79	81	\$16	1,003,684	SEAL CRACKS			
SW ALDER ST	SW 7TH ST	SW 10TH ST	SWALDEST	010	1,380	60	82,800	C	AC	47	84	86	\$158	1,216,411	SEAL CRACKS			
SW BAY VIEW LN	SW 12TH ST	END OF ROAD	SWBAYVLN	010	259	16	4,144	R	AC	45	87	88	\$4	1,783,624	SEAL CRACKS			
SW NEFF WY	O C HWY	MOMBETSU SISTER PARK	SWNEFFWY	010	613	24	14,712	C	AC	72	70	73	\$82	686,687	SEAL CRACKS			
YAQUINA BAY RD	SE BAY BD	CITY LIMITS	YQBAYRD	010	1,482	34	50,388	A	AC	80	77	79	\$216	1,006,255	SEAL CRACKS			
												Treatment Total		\$1,649				
							Year 2024 Area Total		842,487					Year 2024 Total		\$1,498,987		

Year: 2025

Street Name	Begin Location	End Location	Street ID	Section ID	Length	Width	Area	FC	Surf Type	Current PCI	Treatment		Cost	Rating	Treatment
											PCI Before	PCI After			
NE AVERY ST	PVMNT CHG	END	NEAVERST	090	619	22	13,618	R	AC	57	43	100	\$94,854	7,227	2" MILL AND OVERLAY W/BR
NE SAN-BAY O CR	NE SAN-BAY O CR	NE SAN-BAY O CR	NESANOCR	020	2,000	39	78,000	R	AC	56	41	100	\$543,294	7,279	2" MILL AND OVERLAY W/BR
NW 56TH ST	NW RHODODENDRON	END OF ROAD	NW56THST	010	820	23	18,860	R	AC	57	43	100	\$131,366	7,228	2" MILL AND OVERLAY W/BR
NW COTTAGE ST	W OLIVE ST	END OF ROAD	NWCOTTST	010	341	31	10,571	R	AC	55	40	100	\$73,631	7,324	2" MILL AND OVERLAY W/BR

** - Treatment from Project Selection

Scenarios - Sections Selected for Treatment

Interest: 3.00%

Inflation: 3.00%

Printed: 01/21/2019

Scenario: S4: Funding Level \$1.5M/yr

Year: 2025

Street Name	Begin Location	End Location	Street ID	Section ID	Length	Width	Area	FC	Surf Type	Current PCI	Treatment		Cost	Rating	Treatment
											PCI Before	PCI After			
NW ROCKY WY	NW LIGHTHOUSE DR	CHAIN	NWROCK WY	020	683	12	8,196	R	AC	55	40	100	\$57,088	7,324	2" MILL AND OVERLAY W/BR
SE EADS ST	SW BAY BD	SE 4TH ST	SEEADSS T	010	249	22	5,478	R	AC	58	44	100	\$38,156	7,174	2" MILL AND OVERLAY W/BR
SE SHERMER CT	SE WADE WAY	END OF ROAD	SESHERC T	010	335	11	3,685	R	AC	58	44	100	\$25,668	7,174	2" MILL AND OVERLAY W/BR
SE VISTA DR	SE BAY BD	PAVEMENT CHANGE @ MARINE DR	SEVISTDR	010	1,158	20	23,160	R	AC	57	43	100	\$161,317	7,229	2" MILL AND OVERLAY W/BR
											Treatment Total	\$1,125,374			
NE 3RD ST	NEC EADS ST	NE HARNEY ST	NE3RDST	030	987	44	43,428	C	AC/AC	80	67	77	\$25,928	20,229	SLURRY SEAL W/BR
NE HARNEY ST	NE 3RD ST	NE 7TH ST	NEHARNS T	040	948	53	50,244	A	AC	78	67	76	\$29,997	28,086	SLURRY SEAL W/BR
NW EDENVIEW WY	NW OCEANVIEW DR	NW 20TH ST	NW EDENWY	010	1,308	21	27,468	C	AC	82	67	76	\$16,400	18,550	SLURRY SEAL W/BR
SE 35TH ST	SE FERRY SLIP RD	SE 38TH ST	SE35THST	010	1,599	26	41,574	C	AC	83	68	77	\$24,821	19,031	SLURRY SEAL W/BR
SE HARNEY ST	SE 4TH ST	SE 2ND ST	SEHARNS T	010	499	40	19,960	C	AC	83	68	77	\$11,917	19,031	SLURRY SEAL W/BR
SW BAY BV	SW 13TH ST	SE EADS ST	SWBAYBV	010	2,654	36	95,544	C	AC/AC	80	67	77	\$57,043	20,323	SLURRY SEAL W/BR
SW CASE ST	O C HWY	SW ELIZABETH ST	SWCASES T	010	530	38	20,140	C	AC	85	67	77	\$12,025	15,759	SLURRY SEAL W/BR
SW HURBERT ST	SW 2ND ST	SW 10TH ST	SWHURBS T	010	1,185	60	71,100	C	AC	82	67	76	\$42,449	18,546	SLURRY SEAL W/BR
											Treatment Total	\$220,580			
NE CRESTVIEW CT	NE CRESTVIEW PL	END OF ROAD	NECRESC T	010	133	29	3,857	R	AC	82	71	80	\$2,303	19,857	CHIP SEAL
NW 3RD ST	O C HWY	NW HRUBERT ST	NW3RDST	010	1,305	34	44,370	C	AC/AC	91	80	87	\$26,491	23,395	CHIP SEAL
SE 4TH ST	SE FOGARTY ST	SE HARNEY ST	SE4THST	010	604	40	24,160	C	AC/AC	92	80	88	\$14,425	23,251	CHIP SEAL
SE AVERY ST	E OLIVE ST	SE 2ND ST	SEEVERST	010	456	38	17,328	C	AC	91	78	86	\$10,346	22,037	CHIP SEAL
SW 5TH ST	SW WOODS ST	N END	SW5THST	020	231	15	3,465	R	AC	84	73	82	\$2,069	19,839	CHIP SEAL

** - Treatment from Project Selection

Scenarios Criteria:

Scenarios - Sections Selected for Treatment

Interest: 3.00%

Inflation: 3.00%

Printed: 01/21/2019

Scenario: S4: Funding Level \$1.5M/yr

Year: 2025

Street Name	Begin Location	End Location	Street ID	Section ID	Length	Width	Area	FC	Surf Type	Current PCI	Treatment		Cost	Rating	Treatment
											PCI Before	PCI After			
SW HATFIELD DR	SW BAY BD	SW 10TH ST	SWHATFD R	010	1,038	40	41,520	C	AC	93	81	88	\$24,789	22,207	CHIP SEAL
SW NYE ST	W OLIVE ST	SW 2ND ST	SWNYEST	010	616	40	24,640	C	AC	89	76	84	\$14,711	21,545	CHIP SEAL
Treatment Total												\$95,134			
NE 10TH ST	O C HWY	E END	NE10THST	010	985	40	39,400	R	AC	72	72	75	\$210	729,187	SEAL CRACKS
NE 2ND ST	NE COOS ST	NE DOUGLAS ST	NE2NDST	020	358	40	14,320	R	AC	47	87	88	\$12	1,731,674	SEAL CRACKS
NE 31ST ST	O C HWY	NE 32 ST	NE31STST	010	207	36	7,452	C	AC	58	84	86	\$15	1,180,982	SEAL CRACKS
NE 33RD ST	CDS	NE BENTON ST	NE33RDST	010	348	32	11,136	R	AC	77	78	80	\$45	948,497	SEAL CRACKS
NE 56TH ST	NE EVERGREEN	NE 57TH ST	NE56THST	040	511	35	17,885	R	AC	73	74	76	\$91	768,139	SEAL CRACKS
NE 71ST PL	NE 71ST ST	END OF ROAD	NE71STPL	010	481	34	16,354	R	AC	78	80	81	\$62	1,003,816	SEAL CRACKS
NE 7TH ST	NE ILER ST	NE JEFFERIES PL	NE7THST	030	1,073	36	38,628	R	AC	73	74	76	\$197	767,667	SEAL CRACKS
NE 8TH ST	O C HWY	NE DUGLAS ST	NE8THST	010	1,242	36	44,712	R	AC	72	72	75	\$238	729,187	SEAL CRACKS
NE DEER LN	NE 60TH	END OF ROAD	NEDEERLN	020	786	32	25,152	R	AC	78	80	81	\$95	1,003,816	SEAL CRACKS
NE JEFFRIES PL	NE 7TH DR	N END	NEJEFFPL	010	539	36	19,404	R	AC	73	74	76	\$99	767,513	SEAL CRACKS
NE LUCKY GAP ST	NE 52ND ST	NE 54TH ST	NELUCKGA	010	500	27	13,500	R	AC	51	87	88	\$11	1,731,674	SEAL CRACKS
NW 10TH ST	NW LAKE ST	O C HWY	NW10THST	030	950	39	37,050	C	AC	57	84	86	\$73	1,180,982	SEAL CRACKS
NW 11TH ST	O C HWY	NW LAKE ST	NW11THST	030	954	39	37,206	R	AC	49	87	88	\$31	1,731,674	SEAL CRACKS
NW 48TH ST	O C HWY	END OF ROAD	NW48THST	010	244	24	5,856	R	AC	72	72	75	\$32	728,731	SEAL CRACKS
NW 73RD CT	O C HWY	CDS	NW73RDC	010	802	27	21,654	R	AC	49	87	88	\$18	1,731,674	SEAL CRACKS
NW COAST ST	W OLIVE ST	NW 6TH ST	NWCOAST	010	1,317	40	52,680	C	AC	74	71	73	\$296	683,960	SEAL CRACKS
NW SPRING ST	NW 12TH ST	N END	NWSPRIST	020	1,241	22	27,302	R	AC	49	87	88	\$23	1,731,674	SEAL CRACKS

** - Treatment from Project Selection

Scenarios Criteria:

Scenarios - Sections Selected for Treatment

Interest: 3.00%

Inflation: 3.00%

Printed: 01/21/2019

Scenario: S4: Funding Level \$1.5M/yr

Year: 2025

Street Name	Begin Location	End Location	Street ID	Section ID	Length	Width	Area	FC	Surf Type	Current PCI	Treatment		Cost	Rating	Treatment	
											PCI Before	PCI After				
SE 3RD ST	SE FOGARTY ST	END OF ROAD	SE3RDST	010	579	24	13,896	R	AC	72	72	75	\$74	728,427	SEAL CRACKS	
SE MARINE SCIENCE DR	O C HWY	HATFIELD MARINE SCIENCE CENTER	SEMARISC	010	2,118	28	59,304	A	AC	85	79	81	\$234	1,010,132	SEAL CRACKS	
SE MARINE SCIENCE DR	HATFIELD MARINE SCIENCE CENTER	SCIENCE CENTER AFTER ROUND ABOUT	SEMARISC	020	1,002	28	28,056	A	AC	85	79	81	\$111	1,010,132	SEAL CRACKS	
SE VISTA CT	SE VISTA DR	END OF ROAD	SEVISTCT	010	135	13	1,755	R	AC	89	84	85	\$5	676,064	SEAL CRACKS	
SE WADE WY	SE VISTA DR	N END	SEWADEWY	010	331	12	3,972	R	AC	49	87	88	\$4	1,731,674	SEAL CRACKS	
SW 7TH ST	SW HURBERT ST	SW 2ND ST	SW7THST	040	588	40	23,520	C	AC	57	84	86	\$46	1,180,982	SEAL CRACKS	
SW CASE ST	SW 10TH ST	SW 12TH ST	SWCASEST	020	227	36	8,172	R	AC	47	87	88	\$7	1,731,674	SEAL CRACKS	
												Treatment Total		\$2,029		
NE 40TH ST	O C HWY	NE MEGGINSIN ST	NE40THST	010	198	19	3,762	R	AC	9	0	100	\$56,899	3,263	RECONSTRUCT STRUCTURE (AC)	
												Treatment Total		\$56,899		
							Year 2025 Area Total		1,262,494		Year 2025 Total		\$1,500,016			

Year: 2026

Street Name	Begin Location	End Location	Street ID	Section ID	Length	Width	Area	FC	Surf Type	Current PCI	Treatment		Cost	Rating	Treatment
											PCI Before	PCI After			
NE 31ST ST	NE 32ND ST	NE HARNEY ST	NE31STST	020	1,540	23	35,420	C	AC	61	49	100	\$254,113	7,916	2" MILL AND OVERLAY W/BR
NE 6TH ST	O C HWY	NE EADS	NE6THST	010	1,619	40	64,760	C	AC	61	49	100	\$464,606	7,916	2" MILL AND OVERLAY W/BR
NW 55TH ST	O C HWY	BEGIN GRAVEL	NW55THST	010	197	25	4,925	C	AC	61	49	100	\$35,334	7,918	2" MILL AND OVERLAY W/BR

** - Treatment from Project Selection

Scenarios Criteria:

Scenarios - Sections Selected for Treatment

Interest: 3.00%

Inflation: 3.00%

Printed: 01/21/2019

Scenario: S4: Funding Level \$1.5M/yr

Year: 2026

Street Name	Begin Location	End Location	Street ID	Section ID	Length	Width	Area	FC	Surf Type	Current PCI	Treatment		Cost	Rating	Treatment
											PCI Before	PCI After			
NW OCEANVIEW DR	NW 12TH ST	NW 17TH ST	NWOCEAD R	010	1,793	23	41,239	C	AC/AC	65	49	100	\$295,860	7,726	2" MILL AND OVERLAY W/BR
												Treatment Total	\$1,049,913		
NE 4TH ST	O C HWY	NE EADS ST	NE4THST	010	1,619	40	64,760	R	AC	81	69	78	\$39,824	19,043	SLURRY SEAL W/BR
NE AVERY ST	NE 73RD ST	PVMNT CHG	NEAVERS T	080	1,334	23	30,682	C	AC	85	68	77	\$18,868	18,493	SLURRY SEAL W/BR
NE YAQUINA HEIGHTS DR	NE HARNEY ST	LINCOLN ST	NEYAQHU E	010	1,853	25	46,325	C	AC	69	61	72	\$28,487	18,498	SLURRY SEAL W/BR
NE YAQUINA HEIGHTS DR	NE LINCOLN ST	NE NEWPORT HEIGHTS DR	NEYAQUH E	020	1,192	22	26,224	C	AC	84	67	76	\$16,127	18,012	SLURRY SEAL W/BR
NE YAQUINA HEIGHTS DR	NE NEWPORT HEIGHTS DR	NE STEENSON RD	NEYAQUH E	030	3,919	22	86,218	C	AC	85	68	77	\$53,019	18,487	SLURRY SEAL W/BR
NW COAST ST	NW 6TH ST	NW 8TH ST	NWCOASS T	020	687	39	26,793	C	AC	85	68	77	\$16,477	18,489	SLURRY SEAL W/BR
SE PACIFIC WY	O C HWY	SE MARINE SCIENCE CENTER	SEPACIWY	010	971	30	29,130	C	AC	85	68	77	\$17,914	18,486	SLURRY SEAL W/BR
SW ABBEY ST	O C HWY	SW ABBEY/HARBOR WAY SPLIT	SWABBES T	020	690	58	40,020	C	AC	85	68	77	\$24,610	18,486	SLURRY SEAL W/BR
SW LEE ST	SW 9TH ST	END OF ROAD	SWLEEST	020	663	21	13,923	R	AC	81	69	78	\$8,562	19,040	SLURRY SEAL W/BR
SW NATERLIN DR	O C HWY	SW BAY ST	SWNATED R	010	1,129	24	27,096	C	AC	84	67	76	\$16,663	18,009	SLURRY SEAL W/BR
												Treatment Total	\$240,551		
SE BAY BV	SE MOORE DR	PAVEMENT CHANGE	SEBAYBV	020	449	34	15,266	A	AC	68	68	77	\$14,603	22,438	CHIP SEAL W/BR
SE FERRY SLIP RD	SE 30TH ST	SE MARINE SCIENCE DR	SEFERRSL	020	1,738	44	76,472	A	AC	68	68	77	\$73,151	22,438	CHIP SEAL W/BR
SE FOGARTY ST	CORVALLIS NEWPORT HWY	SE 4TH ST	SEFOGAS T	010	1,000	22	22,000	C	AC	70	66	76	\$21,045	13,279	CHIP SEAL W/BR
												Treatment Total	\$108,799		

** - Treatment from Project Selection

Scenarios Criteria:

Scenarios - Sections Selected for Treatment

Interest: 3.00%

Inflation: 3.00%

Printed: 01/21/2019

Scenario: S4: Funding Level \$1.5M/yr

Year: 2026

Street Name	Begin Location	End Location	Street ID	Section ID	Length	Width	Area	FC	Surf Type	Current PCI	Treatment		Cost	Rating	Treatment	
											PCI Before	PCI After				
NE 36TH ST	O C HWY	IST ENTRANCE TO LITTLE CREEK APTS	NE36THST	010	848	30	25,440	C	AC	47	81	88	\$15,644	22,106	CHIP SEAL	
NW 18TH ST	W END	E END	NW18THST	020	214	17	3,638	R	AC	86	74	82	\$2,238	19,230	CHIP SEAL	
NW 19TH ST	NW OCEANVIEW DR	END	NW19THST	030	217	35	7,595	R	AC	84	72	81	\$4,671	19,265	CHIP SEAL	
NW 21ST ST	NW EDENVIEW WAY	NW NYE ST	NW21STST	010	164	23	3,772	R	AC	84	72	81	\$2,320	19,265	CHIP SEAL	
NW 60TH ST	O C HWY	304 NW 60TH ST	NW60THST	010	662	20	13,240	C	AC	44	81	88	\$8,142	22,106	CHIP SEAL	
SE 40TH ST	O C HWY	SE HARBORTON ST	SE40THST	010	2,555	28	71,540	C	AC	91	76	84	\$43,993	20,939	CHIP SEAL	
SE BAY BV	PAVEMENT CHANGE	SE VISTA DR	SEBAYBV	030	1,064	34	36,176	A	AC	75	70	79	\$22,246	27,923	CHIP SEAL	
Treatment Total												\$99,254				
NE 32ND ST	NE 31ST ST	NE DOUGLAS ST	NE32NDST	010	927	32	29,664	R	AC	52	87	88	\$25	1,681,237	SEAL CRACKS	
NE 47TH ST	O C HWY	END OF ROAD	NE47THST	010	227	21	4,767	R	AC	76	76	78	\$23	842,910	SEAL CRACKS	
NE 69TH PL	NE 70TH ST	END OF ROAD	NE69THPL	010	492	29	14,268	R	AC	49	87	88	\$12	1,681,237	SEAL CRACKS	
NE 70TH DR	NE 70TH ST	END OF ROAD	NE70THDR	010	628	32	20,096	R	AC	77	77	79	\$89	892,399	SEAL CRACKS	
NE AVERY ST	NE 4TH ST	NE 5TH ST	NEAVERST	020	234	40	9,360	R	AC	75	75	77	\$47	799,887	SEAL CRACKS	
NE BENTON ST	NE 32ND ST	NE 35TH ST	NEBENTST	030	670	32	21,440	R	AC	74	73	76	\$113	756,771	SEAL CRACKS	
NE CRESTVIEW DR	NE 20TH ST	END OF ROAD	NECRESDR	010	1,027	39	40,053	R	AC	51	87	88	\$34	1,681,237	SEAL CRACKS	
NE DEER LN	NE 58TH ST	NE 60TH ST	NEDEERLN	010	469	33	15,477	R	AC	49	87	88	\$13	1,681,237	SEAL CRACKS	
NE LISI PL	W END	NE LAKEWOOD DR	NELISIPL	010	339	36	12,204	R	AC	52	87	88	\$11	1,681,237	SEAL CRACKS	

** - Treatment from Project Selection

Scenarios Criteria:

Scenarios - Sections Selected for Treatment

Interest: 3.00%

Inflation: 3.00%

Printed: 01/21/2019

Scenario: S4: Funding Level \$1.5M/yr

Year: 2026

Street Name	Begin Location	End Location	Street ID	Section ID	Length	Width	Area	FC	Surf Type	Current PCI	Treatment		Cost	Rating	Treatment			
											PCI Before	PCI After						
NW 21ST ST	NW OCEANVIEW DR	PARKING LOT	NW21STST	020	152	16	2,432	R	AC	86	81	83	\$9	673,231	SEAL CRACKS			
NW 25TH ST	NW OCEANVIEW DR	NW PACIFIC ST	NW25THST	030	209	25	5,225	R	AC	81	77	79	\$24	652,676	SEAL CRACKS			
NW 6TH ST	O C HWY	NW COTTAGE ST	NW6THST	010	1,069	35	37,415	C	AC	60	84	86	\$76	1,146,584	SEAL CRACKS			
NW 8TH ST	NW COAST ST	NW SPRING ST	NW8THST	030	322	36	11,592	C	AC	60	84	86	\$24	1,146,584	SEAL CRACKS			
NW HURBERT ST	NW 10TH ST	NW 12TH ST	NWHURBST	050	616	39	24,024	R	AC	74	73	76	\$127	756,318	SEAL CRACKS			
NW LEE ST	NW 6TH ST	NW 8TH ST	NWLEEST	030	614	29	17,806	R	AC	77	77	79	\$79	892,059	SEAL CRACKS			
NW OCEANVIEW DR	AGATE BEACH STATE WAYSIDE	O C HWY	NWOCEADR	040	2,127	22	46,794	C	AC/AC	74	70	73	\$264	760,207	SEAL CRACKS			
SE 1ST PL	SE 1ST ST	CDS	SE1STPL	010	153	34	5,202	R	AC	77	77	79	\$23	891,554	SEAL CRACKS			
SE DOUGLAS ST	E OLIVE ST	SE 1ST ST	SEDOUGST	010	239	40	9,560	R	AC	74	73	76	\$51	756,013	SEAL CRACKS			
SW 11TH ST	S END	SW BAY ST	SW11THST	010	694	30	20,820	R	AC	50	87	88	\$18	1,681,237	SEAL CRACKS			
SW 8TH ST	SW BAYLESS ST	SW BAY ST	SW8THST	020	316	37	11,692	R	AC	74	73	76	\$62	756,013	SEAL CRACKS			
SW ABALONE ST	O C HWY	O C HWY	SWABALST	010	2,592	26	67,392	A	AC	84	77	79	\$306	915,624	SEAL CRACKS			
												Treatment Total		\$1,430				
							Year 2026 Area Total		1,239,937					Year 2026 Total		\$1,499,947		

Year: 2027

Street Name	Begin Location	End Location	Street ID	Section ID	Length	Width	Area	FC	Surf Type	Current PCI	Treatment		Cost	Rating	Treatment
											PCI Before	PCI After			
NE EADS ST	CORVALLIS NEWPORT HWY	NE 7TH ST	NEEADST	010	1,688	39	65,832	C	AC	62	47	100	\$486,466	7,787	2" MILL AND OVERLAY W/BR

** - Treatment from Project Selection

Scenarios Criteria:

Scenarios - Sections Selected for Treatment

Interest: 3.00%

Inflation: 3.00%

Printed: 01/21/2019

Scenario: S4: Funding Level \$1.5M/yr

Year: 2027

Street Name	Begin Location	End Location	Street ID	Section ID	Length	Width	Area	FC	Surf Type	Current PCI	Treatment		Cost	Rating	Treatment	
											PCI Before	PCI After				
SE BENSON RD	CORVALLIS NEWPORT HWY	YAQUINA BAY RD	SEBENSR D	010	2,237	20	44,740	C	AC	62	47	100	\$330,606	7,789	2" MILL AND OVERLAY W/BR	
SW ANGLE ST	O C HWY	PAVEMENT CHANGE @ 9TH ST	SWANGLS T	010	182	60	10,920	C	AC	63	48	100	\$80,694	7,718	2" MILL AND OVERLAY W/BR	
												Treatment Total	\$897,766			
NE 17TH CT	O C HWY	BEGIN GRAVEL	NE17THCT	010	273	18	4,914	R	AC	69	68	78	\$3,113	20,633	SLURRY SEAL W/BR	
NE 3RD ST	O C HWY	NE COOS ST	NE3RDST	010	831	23	19,113	R	AC	68	67	77	\$12,106	20,064	SLURRY SEAL W/BR	
NE 54TH ST	NE 56TH ST	NE WINDMILL DR	NE54THST	010	999	19	18,981	R	AC	66	62	72	\$12,023	18,472	SLURRY SEAL W/BR	
NE 61ST ST	NE DEER LN	NE EVERGREE LN	NE61STST	010	457	35	15,995	R	AC	83	69	78	\$10,131	18,550	SLURRY SEAL W/BR	
NE CHAMBERS CT	W END CDS	E END CDS	NECHAMC T	010	1,273	27	34,371	R	AC	64	60	71	\$21,771	18,041	SLURRY SEAL W/BR	
NE COOS ST	NE 32ND ST	NE 35TH ST	NECOOSS T	020	666	33	21,978	R	AC	64	60	71	\$13,921	18,041	SLURRY SEAL W/BR	
NE DOUGLAS ST	NE 4TH ST	NE 8TH ST	NEDOUGS T	020	1,035	39	40,365	R	AC	68	67	77	\$25,567	20,064	SLURRY SEAL W/BR	
NE DOUGLAS ST	NE 11ST ST	NE 12TH ST	NEDOUGS T	060	221	39	8,619	R	AC	82	68	77	\$5,460	18,456	SLURRY SEAL W/BR	
NE ECHO CT	END OF ROAD	NE 71ST ST	NEECHOC T	010	156	26	4,056	R	AC	68	67	77	\$2,570	20,064	SLURRY SEAL W/BR	
NW 3RD ST	NW CLIFF ST	END	NW3RDST	040	147	40	5,880	R	AC	69	68	78	\$3,725	20,627	SLURRY SEAL W/BR	
NW 55TH ST	NW 55TH ST	END	NW55THS T	040	641	20	12,820	R	AC	64	60	71	\$8,120	18,036	SLURRY SEAL W/BR	
NW MEANDER ST	NW 54TH ST	NW 56TH ST	NWMEANS T	020	488	21	10,248	R	AC	83	69	78	\$6,491	18,548	SLURRY SEAL W/BR	
NW PACIFIC PL	NW OCEANVIEW DR	END OF ROAD	NWPACIPL	010	668	35	23,380	R	AC	82	68	77	\$14,809	18,455	SLURRY SEAL W/BR	
SE COOS ST	SE 2ND ST	NE 2ND ST	SECOOSS T	010	725	40	29,000	R	AC	66	62	72	\$18,369	18,467	SLURRY SEAL W/BR	
SE HARBOR CRESCENT DR	SE BAY BD	SE BAY BD	SEHARBC R	010	865	21	18,165	R	AC	69	68	78	\$11,506	20,623	SLURRY SEAL W/BR	

** - Treatment from Project Selection

Scenarios Criteria:

Scenarios - Sections Selected for Treatment

Interest: 3.00%

Inflation: 3.00%

Printed: 01/21/2019

Scenario: S4: Funding Level \$1.5M/yr

Year: 2027

Street Name	Begin Location	End Location	Street ID	Section ID	Length	Width	Area	FC	Surf Type	Current PCI	Treatment		Cost	Rating	Treatment
											PCI Before	PCI After			
SE VIEW DR	SE MOORE DR	SE SPRUCE WAY	SEVIEWDR	010	204	36	7,344	R	AC	82	68	77	\$4,652	18,455	SLURRY SEAL W/BR
SW ANGLE ST	PAVEMENT CHANGE	SW 12TH ST	SWANGLST	030	218	21	4,578	R	AC	83	69	78	\$2,900	18,547	SLURRY SEAL W/BR
SW BAYLEY ST	SW 7THBST	SW 10TH ST PAVEMENT CHANGE	SWBAYLST	010	877	40	35,080	R	AC	83	69	78	\$22,220	18,547	SLURRY SEAL W/BR
												Treatment Total	\$199,454		
NE 41ST ST	O C HWY	NE MEGGINSIN ST	NE41STST	010	223	18	4,014	R	AC	66	62	72	\$3,955	11,880	CHIP SEAL W/BR
NE 7TH DR	NE JEFFERIES PL	PAVEMENT CHANGE	NE7THDR	010	439	36	15,804	R	AC	66	62	72	\$15,572	11,875	CHIP SEAL W/BR
NE 8TH ST	NE DOUGLAS ST	NE EADS	NE8THST	020	374	35	13,090	R	AC	67	66	76	\$12,898	12,552	CHIP SEAL W/BR
NE 8TH ST	NE EADS	NE GRANT	NE8THST	030	485	38	18,430	R	AC	67	66	76	\$18,159	12,552	CHIP SEAL W/BR
NE BIG CREEK RD	END GRAVEL	CITY OF NEWPORT WATERSHED	NEBIGCR	030	1,036	21	21,756	R	AC	64	60	71	\$21,436	11,598	CHIP SEAL W/BR
NE EVERGREEN LN	NE 59TH ST	N END	NEEVERLN	030	1,415	32	45,280	R	AC	66	62	72	\$44,613	11,880	CHIP SEAL W/BR
NE GRANT ST	NE 9TH ST	NE 7TH ST	NEGRANTST	030	684	39	26,676	R	AC	67	66	76	\$26,283	12,551	CHIP SEAL W/BR
NW 2ND ST	NW NYE ST	END OF ROAD	NW2NDST	020	309	34	10,506	R	AC	68	67	77	\$10,352	12,894	CHIP SEAL W/BR
SE 1ST ST	SE AVERY ST	E END	SE1STST	010	1,210	40	48,400	R	AC	83	69	78	\$47,687	11,923	CHIP SEAL W/BR
SE 5TH ST	SE FOGARTY ST	PAVEMENT CHANGE	SE5THST	010	640	24	15,360	R	AC	68	67	77	\$15,134	12,892	CHIP SEAL W/BR
SE VISTA DR	PAVEMENT CHANGE @ MARINE DR	E END	SEVISTDR	020	1,004	20	20,080	R	AC	65	60	71	\$19,785	11,592	CHIP SEAL W/BR
SW 12TH ST	SW WATERLIN DR	SW BAY ST	SW12THST	010	734	26	19,084	R	ST	23	61	100	\$18,803	17,087	CHIP SEAL W/BR
SW 6TH ST	SW ELIZABETH ST	END OF ROAD	SW6THST	010	625	40	25,000	R	ST	46	61	100	\$24,632	17,087	CHIP SEAL W/BR
SW 6TH ST	SW HURBERT ST	END OF ROAD	SW6THST	040	202	32	6,464	R	ST	11	61	100	\$6,369	17,087	CHIP SEAL W/BR

** - Treatment from Project Selection

Scenarios Criteria:

Scenarios - Sections Selected for Treatment

Interest: 3.00%

Inflation: 3.00%

Printed: 01/21/2019

Scenario: S4: Funding Level \$1.5M/yr

Year: 2027

Street Name	Begin Location	End Location	Street ID	Section ID	Length	Width	Area	FC	Surf Type	Current PCI	Treatment		Cost	Rating	Treatment		
											PCI Before	PCI After					
SW BAY ST	SW 10TH ST	SW 12TH ST	SWBAYST	010	505	40	20,200	R	ST	18	61	100	\$19,903	17,087	CHIP SEAL W/BR		
SW NEFF WY	O C HWY	MOMBETSU SISTER PARK	SWNEFFW	010	613	24	14,712	C	AC	72	66	76	\$14,496	13,131	CHIP SEAL W/BR		
												Treatment Total		\$320,077			
NE 10TH CT	NE AVERY ST	NE EADS ST	NE10THCT	020	1,368	39	53,352	R	AC	79	80	88	\$33,793	27,533	CHIP SEAL		
NE 58TH CT	NE EVERGREEN LN	END OF ROAD	NE58THCT	010	250	17	4,250	R	AC	78	79	87	\$2,692	26,808	CHIP SEAL		
NW 16TH ST	NW NYE ST	NW OCEANVIEW DR	NW16THS	030	424	23	9,752	R	AC	80	82	89	\$6,177	28,209	CHIP SEAL		
NW 19TH ST	O C HWY	207 NW 19TH ST	NW19THS	010	259	28	7,252	R	AC	79	80	88	\$4,594	27,526	CHIP SEAL		
NW 45TH ST	O C HWY	END OF ROAD	NW45THS	010	111	16	1,776	R	AC	79	80	88	\$1,125	27,526	CHIP SEAL		
NW 7TH ST	NW NYE ST	E END	NW7THST	010	307	30	9,210	R	AC	80	82	89	\$5,834	28,209	CHIP SEAL		
NW AGATE WY	NW GILBERT WAY	NW LIGHTHOUSE DR	NWAGATW	010	377	30	11,310	R	AC	79	80	88	\$7,164	27,526	CHIP SEAL		
NW ALPINE ST	NW 6TH ST	BEGIN GRAVEL	NWALPIST	030	101	19	1,919	R	AC	78	79	87	\$1,216	26,802	CHIP SEAL		
SW GOVERNMENT ST	PAVEMENT CHANGE	W END	SWGOVES	020	311	23	7,153	R	AC	70	70	79	\$4,531	21,218	CHIP SEAL		
SW MINNIE ST	O C HWY	W END	SWMINNS	020	905	24	21,720	R	AC	79	80	88	\$13,758	27,521	CHIP SEAL		
												Treatment Total		\$80,884			
NE 20TH ST	O C HWY	NE CRESTVIEW DR	NE20THST	010	1,046	39	40,794	C	AC/AC	78	74	77	\$213	792,230	SEAL CRACKS		
NE 55TH ST	EVERGREEN LN	NE 54TH ST	NE55THST	030	551	34	18,734	R	AC	86	85	86	\$53	939,361	SEAL CRACKS		
NE AVERY ST	NE 33RD ST	NE 35TH ST	NEAVERS	060	554	32	17,728	R	AC	75	73	76	\$96	746,580	SEAL CRACKS		
NE DOUGLAS ST	NE 32ND ST	NE 35TH ST	NEDOUGS	080	714	32	22,848	R	AC	75	73	76	\$124	746,580	SEAL CRACKS		

** - Treatment from Project Selection

Scenarios Criteria:

Scenarios - Sections Selected for Treatment

Interest: 3.00%

Inflation: 3.00%

Printed: 01/21/2019

Scenario: S4: Funding Level \$1.5M/yr

Year: 2027

Street Name	Begin Location	End Location	Street ID	Section ID	Length	Width	Area	FC	Surf Type	Current PCI	Treatment		Cost	Rating	Treatment			
											PCI Before	PCI After						
NE HARNEY ST	NE 31ST ST	NE 36ST ST	NEHARNS T	030	1,921	33	63,393	A	AC	60	84	86	\$129	1,609,818	SEAL CRACKS			
NE ILER ST	NE BIG CREEK RD	2809 NE ILER ST	NEILERST	010	423	36	15,228	R	AC	53	87	88	\$14	1,632,269	SEAL CRACKS			
NW NYE ST	W OLIVE ST	NW 6TH ST	NWNYEST	010	1,304	39	50,856	C	AC/AC	58	84	86	\$106	1,113,189	SEAL CRACKS			
NW NYE ST	NW 11TH ST	NW 15TH ST	NWNYEST	030	1,294	39	50,466	C	AC/AC	77	73	76	\$271	775,365	SEAL CRACKS			
NW OCEANVIEW DR	NW 17TH ST	NW EDENVIEW WY	NWOCEAD R	020	1,579	26	41,054	C	AC/AC	90	87	88	\$27	4,063,931	SEAL CRACKS			
NW OCEANVIEW DR	NW EDENVIEW WAY	AGATE BEACH STATE WAYSIDE VIEW	NWOCEAD R	030	2,081	23	47,863	C	AC/AC	91	88	89	\$11	12,561,033	SEAL CRACKS			
SE MOORE DR	SE BAY BD	VIEW	SEMOORD R	010	1,113	40	44,520	A	AC	59	84	86	\$91	1,609,818	SEAL CRACKS			
SW 30TH ST	PAVEMENT CHANGE	END	SW30THS T	020	288	36	10,368	R	AC	90	86	87	\$25	803,143	SEAL CRACKS			
SW HIGH ST	W OLIVE ST	SW 2ND ST	SWHIGHS T	010	659	33	21,747	R	AC	53	87	88	\$19	1,632,269	SEAL CRACKS			
												Treatment Total		\$1,179				
							Year 2027 Area Total		1,334,528					Year 2027 Total		\$1,499,360		

Year: 2028

Street Name	Begin Location	End Location	Street ID	Section ID	Length	Width	Area	FC	Surf Type	Current PCI	Treatment		Cost	Rating	Treatment			
											PCI Before	PCI After						
NE EADS ST	NE 7TH ST	NE 12TH ST	NEEADSS T	020	1,610	39	62,790	C	AC	62	43	100	\$477,906	7,700	2" MILL AND OVERLAY W/BR			
NW 8TH ST	O C HWY	NW NYE ST	NW8THST	010	592	22	13,024	C	AC	64	46	100	\$99,128	7,580	2" MILL AND OVERLAY W/BR			
SW 9TH ST	SW FALL ST	SW ANGLE ST	SW9THST	020	1,731	38	65,778	C	AC	63	45	100	\$500,649	7,644	2" MILL AND OVERLAY W/BR			
												Treatment Total		\$1,077,683				
NE 59TH ST	NE DEER LN	END OF ROAD	NE59THST	010	612	34	20,808	R	AC	71	69	79	\$13,575	20,923	SLURRY SEAL W/BR			

** - Treatment from Project Selection

Scenarios Criteria:

Scenarios - Sections Selected for Treatment

Interest: 3.00%

Inflation: 3.00%

Printed: 01/21/2019

Scenario: S4: Funding Level \$1.5M/yr

Year: 2028

Street Name	Begin Location	End Location	Street ID	Section ID	Length	Width	Area	FC	Surf Type	Current PCI	Treatment		Cost	Rating	Treatment			
											PCI Before	PCI After						
NE 60TH CT	NE DEER LN	NE EVERGREEN LN	NE60THCT	010	378	35	13,230	R	AC	84	68	78	\$8,632	17,930	SLURRY SEAL W/BR			
NE 6TH ST	NE 7TH ST	END OF ROAD	NE6THST	020	946	33	31,218	R	AC	71	69	79	\$20,367	20,915	SLURRY SEAL W/BR			
NE 7TH ST	O C HWY	NE EADS ST	NE7THST	010	1,629	39	63,531	R	AC	71	69	79	\$41,447	20,923	SLURRY SEAL W/BR			
NE 9TH ST	O C HWY	NE AVERY ST	NE9THST	010	341	19	6,479	R	AC	84	68	78	\$4,227	17,930	SLURRY SEAL W/BR			
NE CRESTVIEW PL	END OF ROAD	NE 20TH ST	NECRESP L	010	985	29	28,565	R	AC	84	68	78	\$18,636	17,930	SLURRY SEAL W/BR			
NE DOUGLAS ST	CORVALLIS NEWPORT HWY	NE 2ND ST	NEDOUGS T	010	466	40	18,640	R	AC	70	68	77	\$12,161	20,287	SLURRY SEAL W/BR			
NE ILER ST	2809 NE ILER ST	NE LAKEWOOD DR	NEILERST	020	321	36	11,556	R	AC	70	68	77	\$7,539	20,291	SLURRY SEAL W/BR			
NE NEWPORT HEIGHTS DR	NE POLK DR	END OF ROAD	NENEWPH E	020	3,784	24	90,816	R	AC	85	69	79	\$59,248	18,057	SLURRY SEAL W/BR			
NW 11TH ST	NW LAKE ST	NW SPRING ST	NW11THS T	010	643	38	24,434	C	AC	73	62	72	\$15,941	17,999	SLURRY SEAL W/BR			
NW COAST ST	W OLIVE ST	NW 6TH ST	NWCOASS T	010	1,317	40	52,680	C	AC	74	67	76	\$34,368	20,292	SLURRY SEAL W/BR			
SW 10TH ST	SW LEE ST	S PINE ST	SW10THS T	050	793	26	20,618	R	AC	84	68	78	\$13,451	17,929	SLURRY SEAL W/BR			
SW 8TH ST	SW GOVERNMENT ST	SW BAYLESS	SW8THST	010	683	26	17,758	R	AC	84	68	78	\$11,586	17,928	SLURRY SEAL W/BR			
SW ELIZABETH ST	SW CASE ST	SW GOVERNMENT ST	SWELIZST	010	1,589	39	61,971	R	AC	85	69	79	\$40,430	18,057	SLURRY SEAL W/BR			
												Treatment Total		\$301,608				
SW 10TH ST	O C HWY	SW BAYLEY ST	SW10THS T	010	277	40	11,080	C	ST	35	63	100	\$11,245	19,519	CHIP SEAL W/BR			
SW 11TH ST	SW LEE ST	SW HURBERT ST	SW11THST	050	247	18	4,446	R	ST	53	61	100	\$4,512	16,590	CHIP SEAL W/BR			
SW BAY ST	O C HWY	SW 10TH ST	SWBAYST	020	411	40	16,440	R	ST	54	61	100	\$16,684	16,590	CHIP SEAL W/BR			
												Treatment Total		\$32,441				

** - Treatment from Project Selection

Scenarios Criteria:

Scenarios - Sections Selected for Treatment

Interest: 3.00%

Inflation: 3.00%

Printed: 01/21/2019

Scenario: S4: Funding Level \$1.5M/yr

Year: 2028

Street Name	Begin Location	End Location	Street ID	Section ID	Length	Width	Area	FC	Surf Type	Current PCI	Treatment		Cost	Rating	Treatment			
											PCI Before	PCI After						
NE 58TH ST	NE DEER LN	NE EVERGREEN LN	NE58THST	010	260	33	8,580	R	AC	78	78	86	\$5,598	25,983	CHIP SEAL			
NE 9TH ST	END GRAVEL	NE DOUGLAS ST	NE9THST	040	119	16	1,904	R	AC	86	70	79	\$1,243	18,095	CHIP SEAL			
NW 15TH ST	O C HWY	NW NYE ST	NW15THST	010	603	35	21,105	C	AC	53	79	87	\$13,769	22,061	CHIP SEAL			
NW PACIFIC ST	NW 25TH ST	NW 27TH ST	NWPACIST	020	428	23	9,844	R	AC	78	78	86	\$6,423	25,978	CHIP SEAL			
SE MARINE SCIENCE DR	O C HWY	HATFIELD MARINE SCIENCE CENTER	SEMARISC	010	2,118	28	59,304	A	AC	85	74	83	\$38,690	26,659	CHIP SEAL			
SE MARINE SCIENCE DR	HATFIELD MARINE SCIENCE CENTER	SCIENCE CENTER AFTER ROUND ABOUT	SEMARISC	020	1,002	28	28,056	A	AC	85	74	83	\$18,304	26,659	CHIP SEAL			
SW 11TH ST	SW FALL ST	SW ALDER ST	SW11THST	040	262	16	4,192	R	AC	77	77	85	\$2,735	25,196	CHIP SEAL			
												Treatment Total		\$86,762				
NE 12TH ST	O C HWY	NE FOGARTY ST	NE12THST	010	1,899	39	74,061	C	AC/AC	60	84	86	\$159	1,080,766	SEAL CRACKS			
NE AVERY ST	O C HWY	NE 73RD ST	NEAVERS T	070	1,420	24	34,080	C	AC/AC	83	75	78	\$176	708,510	SEAL CRACKS			
NW 14TH ST	NW SPRING ST	NW THOMPSON ST	NW14THST	010	212	23	4,876	R	AC	57	87	88	\$5	1,584,727	SEAL CRACKS			
NW 3RD ST	NW HURBERT ST	NW COAST ST	NW3RDST	020	631	38	23,978	C	AC/AC	85	79	81	\$100	852,286	SEAL CRACKS			
NW 54TH PL	NW MEANDER ST	END OF ROAD	NW54THPL	010	222	18	3,996	R	AC	54	87	88	\$4	1,584,727	SEAL CRACKS			
SE BAY BV	SE EADS ST	SE MOORE DR	SEBAYBV	010	1,647	38	62,586	A	AC	93	79	80	\$274	921,403	SEAL CRACKS			
SW 11TH ST	SW BAY ST	SW ABBEY ST	SW11THST	020	555	36	19,980	R	AC	54	87	88	\$18	1,584,727	SEAL CRACKS			
SW 13TH ST	SW BAY ST	PAVEMENT CHANGE	SW13THST	010	377	36	13,572	C	AC	87	75	78	\$70	611,251	SEAL CRACKS			

** - Treatment from Project Selection

Scenarios Criteria:

Scenarios - Sections Selected for Treatment

Interest: 3.00%

Inflation: 3.00%

Printed: 01/21/2019

Scenario: S4: Funding Level \$1.5M/yr

Year: 2028

Street Name	Begin Location	End Location	Street ID	Section ID	Length	Width	Area	FC	Surf Type	Current PCI	Treatment		Cost	Rating	Treatment
											PCI Before	PCI After			
SW ALDER ST	SW 10TH ST	SW 11THST	SWALDES T	020	206	20	4,120	R	AC	55	87	88	\$4	1,584,727	SEAL CRACKS
W OLIVE ST	O C HWY	SW ELIZABETH ST	WOLIVST	010	2,638	39	102,882	C	AC/AC	58	84	86	\$220	1,080,766	SEAL CRACKS
												Treatment Total	\$1,030		
							Year 2028 Area Total	1,112,978				Year 2028 Total	\$1,499,524		

Year: 2029

Street Name	Begin Location	End Location	Street ID	Section ID	Length	Width	Area	FC	Surf Type	Current PCI	Treatment		Cost	Rating	Treatment
											PCI Before	PCI After			
NW SPRING ST	NW 8TH ST	NW 12TH ST	NWSPRIST	010	1,340	39	52,260	C	AC	63	40	100	\$409,693	7,540	2" MILL AND OVERLAY W/BR
SW CANYON WY	SW 10TH ST	SW FALL ST	SWCANY WY	010	841	40	33,640	C	AC	65	44	100	\$263,722	7,434	2" MILL AND OVERLAY W/BR
												Treatment Total	\$673,415		
NE 10TH ST	O C HWY	E END	NE10THST	010	985	40	39,400	R	AC	72	69	78	\$26,476	20,641	SLURRY SEAL W/BR
NE 20TH PL	NE CRESTVIEW DR	END OF ROAD	NE20THPL	010	1,029	35	36,015	R	AC	86	69	78	\$24,201	17,446	SLURRY SEAL W/BR
NE 2ND ST	O C HWY	NE COOS ST	NE2NDST	010	910	40	36,400	R	AC	85	68	77	\$24,460	16,413	SLURRY SEAL W/BR
NE 54TH ST	EVERGREEN LN	NE 55TH ST	NE54THST	020	801	34	27,234	R	AC	86	69	78	\$18,301	17,446	SLURRY SEAL W/BR
NE 57TH ST	NE EVERGREEN	NE 56TH ST	NE57THST	030	240	35	8,400	R	AC	86	69	78	\$5,645	17,446	SLURRY SEAL W/BR
NE 62ND ST	NE DEER LN	END OF ROAD	NE62NDST	010	676	35	23,660	R	AC	86	69	78	\$15,899	17,446	SLURRY SEAL W/BR
NE 71ST ST	NE 71ST PL	NE ECHO ST	NE71STST	020	1,117	25	27,925	R	AC	86	69	78	\$18,765	17,446	SLURRY SEAL W/BR
NE 73RD ST	O C HWY	94' PAST NE AVERY	NE73RDST	010	664	22	14,608	R	AC	86	69	78	\$9,816	17,446	SLURRY SEAL W/BR
NE 8TH ST	O C HWY	NE DUGLAS ST	NE8THST	010	1,242	36	44,712	R	AC	72	69	78	\$30,045	20,641	SLURRY SEAL W/BR
NE 9TH ST	END OF ROAD	NE EADS	NE9THST	050	199	27	5,373	R	AC	86	69	78	\$3,611	17,446	SLURRY SEAL W/BR
NE AVERY ST	NE 6TH ST	NE 7TH ST	NEAVERS T	040	226	40	9,040	R	AC	86	69	78	\$6,075	17,446	SLURRY SEAL W/BR
NE BENTON PL	NE 71ST ST	END	NEBENTPL	010	149	33	4,917	R	AC	86	69	78	\$3,305	17,446	SLURRY SEAL W/BR

** - Treatment from Project Selection

Scenarios Criteria:

Scenarios - Sections Selected for Treatment

Interest: 3.00%

Inflation: 3.00%

Printed: 01/21/2019

Scenario: S4: Funding Level \$1.5M/yr

Year: 2029

Street Name	Begin Location	End Location	Street ID	Section ID	Length	Width	Area	FC	Surf Type	Current PCI	Treatment		Cost	Rating	Treatment
											PCI Before	PCI After			
NE FOGARTY ST	NE 12TH ST	NE BIG CREEK RD	NEFOGAS T	030	237	67	15,879	R	AC	86	69	78	\$10,671	17,446	SLURRY SEAL W/BR
NE LAKEWOOD DR	NE HARNEY ST	NE LISI PL	NELAKED R	010	1,686	36	60,696	R	AC	86	69	78	\$40,786	17,445	SLURRY SEAL W/BR
NE SHELL WORLD PL	S END	NE 54TH ST	NESHELL WO	010	392	16	6,272	R	AC	86	69	78	\$4,215	17,445	SLURRY SEAL W/BR
NW 10TH ST	NW LAKE ST	NW SPRINGS ST	NW10THS T	010	641	38	24,358	R	AC	86	69	78	\$16,368	17,445	SLURRY SEAL W/BR
NW 11TH ST	NW SPRING ST	W END/PARKING LOT	NW11THS T	020	366	24	8,784	R	AC	86	69	78	\$5,903	17,445	SLURRY SEAL W/BR
NW 13TH ST	NW OCEANVIEW DR	END	NW13THS T	030	151	14	2,114	R	AC	86	69	78	\$1,421	17,446	SLURRY SEAL W/BR
NW 15TH ST	NW OCEANVIEW ST	NW SPRING ST	NW15THS T	030	476	20	9,520	R	AC	86	69	78	\$6,398	17,446	SLURRY SEAL W/BR
NW 16TH ST	O C HWY	NW GROVE ST	NW16THS T	010	635	26	16,510	R	AC	86	69	78	\$11,095	17,444	SLURRY SEAL W/BR
NW 17TH ST	NW OCEANVIEW DR	W END	NW17THS T	010	196	20	3,920	R	AC	85	68	77	\$2,635	16,356	SLURRY SEAL W/BR
NW 17TH ST	NW OCEANVIEW DR	E END	NW17THS T	020	299	18	5,382	R	AC	85	68	77	\$3,617	16,356	SLURRY SEAL W/BR
NW 1ST ST	NW NYE ST	PARKING LOT	NW1STST	020	296	29	8,584	R	AC	86	69	78	\$5,769	17,444	SLURRY SEAL W/BR
NW 21ST PL	NW OCEANVIEW DR	W END	NW21STPL	010	169	28	4,732	R	AC	86	69	78	\$3,180	17,444	SLURRY SEAL W/BR
NW 22ND ST	NW PACIFIC ST	NW OCEANVIEW SR	NW22NDS T	010	199	21	4,179	R	AC	86	69	78	\$2,809	17,444	SLURRY SEAL W/BR
NW 27TH ST	NW OCEANVIEW DR	NW PACIFIC ST	NW27THS T	010	227	25	5,675	R	AC	86	69	78	\$3,814	17,444	SLURRY SEAL W/BR
NW 43RD ST	O C HWY	END OF ROAD	NW43RDS T	010	176	14	2,464	R	AC	86	69	78	\$1,656	17,444	SLURRY SEAL W/BR

** - Treatment from Project Selection

Scenarios Criteria:

Scenarios - Sections Selected for Treatment

Interest: 3.00%

Inflation: 3.00%

Printed: 01/21/2019

Scenario: S4: Funding Level \$1.5M/yr

Year: 2029

Street Name	Begin Location	End Location	Street ID	Section ID	Length	Width	Area	FC	Surf Type	Current PCI	Treatment		Cost	Rating	Treatment
											PCI Before	PCI After			
NW 48TH ST	O C HWY	END OF ROAD	NW48THS T	010	244	24	5,856	R	AC	72	69	78	\$3,935	20,633	SLURRY SEAL W/BR
NW 49TH ST	O C HWY	NW GILBERT WAY	NW49THS T	010	91	26	2,366	R	AC	86	69	78	\$1,590	17,444	SLURRY SEAL W/BR
NW 55TH ST	NW PINERY ST	NW MEANDER ST	NW55THS T	030	443	19	8,417	R	AC	86	69	78	\$5,656	17,444	SLURRY SEAL W/BR
NW 58TH ST	O C HWY	121 NW 58TH ST	NW58THS T	010	318	36	11,448	R	AC	86	69	78	\$7,693	17,444	SLURRY SEAL W/BR
NW 66TH DR	O C HWY	NW SCHOONER CIR	NW66THD R	010	464	26	12,064	R	AC	86	69	78	\$8,107	17,444	SLURRY SEAL W/BR
NW 6TH ST	NW COAST ST	NW ALPINE ST	NW6THST	030	197	35	6,895	R	AC	86	69	78	\$4,634	17,444	SLURRY SEAL W/BR
NW BIGGS ST	NW 56TH ST	NW 58TH ST	NWBIGGS T	010	502	22	11,044	R	AC	86	69	78	\$7,422	17,444	SLURRY SEAL W/BR
NW CHEROKEE LN	NW 46TH ST	END OF ROAD	NWCHERL N	020	289	12	3,468	R	AC	86	69	78	\$2,331	17,444	SLURRY SEAL W/BR
NW COAST ST	NW 11TH ST	END OF PARKING LOT	NWCOASS T	050	98	36	3,528	R	AC	86	69	78	\$2,371	17,444	SLURRY SEAL W/BR
NW GILBERT WY	O C HWY	NW ROCKY WAY	NWGILBW Y	010	528	26	13,728	R	AC	85	68	77	\$9,225	16,356	SLURRY SEAL W/BR
NW GLADYS ST	NW 60TH ST	E O P	NWGLADS T	020	249	17	4,233	R	AC	86	69	78	\$2,845	17,444	SLURRY SEAL W/BR
NW GROVE ST	NW 11TH ST	NW 12TH ST	NWGROVS T	030	285	38	10,830	R	AC	86	69	78	\$7,278	17,444	SLURRY SEAL W/BR
NW HIGH ST	NW 3RD ST	NW 6TH ST	NWHIGHS T	020	617	34	20,978	R	AC	86	69	78	\$14,097	17,444	SLURRY SEAL W/BR
NW HURBERT ST	W OLIVE ST	END OF ROAD	NWHURBS T	010	360	31	11,160	R	AC	86	69	78	\$7,500	17,445	SLURRY SEAL W/BR
NW LAKE ST	NW 15TH ST	NW 16TH ST	NWLAKES T	060	282	39	10,998	R	AC	86	69	78	\$7,391	17,444	SLURRY SEAL W/BR
NW NYE CT	NW NYE ST	END	NWNYECT	010	110	24	2,640	R	AC	86	69	78	\$1,774	17,444	SLURRY SEAL W/BR
NW NYE ST	NW 18TH ST	NW 19ST ST	NWNYEST	050	175	14	2,450	R	AC	86	69	78	\$1,647	17,444	SLURRY SEAL W/BR
NW NYE ST	NW 19TH ST	NW 21ST ST	NWNYEST	060	429	23	9,867	R	AC	86	69	78	\$6,631	17,444	SLURRY SEAL W/BR
NW PACIFIC ST	NW 22ND ST	END OF ROAD	NWPACIST	010	452	20	9,040	R	AC	86	69	78	\$6,075	17,444	SLURRY SEAL W/BR
SE 1ST ST	SE FOGARTY ST	E END	SE1STST	020	262	24	6,288	R	AC	85	68	77	\$4,226	16,413	SLURRY SEAL W/BR

** - Treatment from Project Selection

Scenarios Criteria:

Scenarios - Sections Selected for Treatment

Interest: 3.00%

Inflation: 3.00%

Printed: 01/21/2019

Scenario: S4: Funding Level \$1.5M/yr

Year: 2029

Street Name	Begin Location	End Location	Street ID	Section ID	Length	Width	Area	FC	Surf Type	Current PCI	Treatment		Cost	Rating	Treatment	
											PCI Before	PCI After				
SE 44TH ST	SE HARBORTON ST	END OF ROAD	SE44THST	010	325	22	7,150	R	AC	86	69	78	\$4,805	17,443	SLURRY SEAL W/BR	
SE FERRY SLIP RD	O C HWY	SE 30TH ST	SEFERRSL	010	1,650	44	72,600	A	AC	80	68	77	\$48,785	25,222	SLURRY SEAL W/BR	
SE PENTER LN	SE 2ND ST	END OF ROAD	SEPENTLN	010	650	18	11,700	R	AC	86	69	78	\$7,862	17,443	SLURRY SEAL W/BR	
SW 30TH ST	SW ABALONE ST	PAVEMENT CHANGE	SW30THS	010	379	21	7,959	R	AC	85	68	77	\$5,349	16,413	SLURRY SEAL W/BR	
SW ABBEY ST	O C HWY	PAVEMENT CHANGE	SWABBES	030	176	40	7,040	R	AC	86	69	78	\$4,731	17,443	SLURRY SEAL W/BR	
SW ANGLE ST	PAVEMENT CHANGE @ 9TH ST	PAVEMENT CHANGE	SWANGLS	020	297	34	10,098	R	AC	86	69	78	\$6,786	17,443	SLURRY SEAL W/BR	
SW BROOK ST	W OLIVE ST	SW 2ND ST	SWBROOS	010	602	30	18,060	R	AC	86	69	78	\$12,136	17,444	SLURRY SEAL W/BR	
Treatment Total												\$509,818				
NW OCEANVIEW DR	AGATE BEACH STATE WAYSIDE	O C HWY	NWOCEAD	040	2,127	22	46,794	C	AC/AC	74	67	77	\$48,913	14,300	CHIP SEAL W/BR	
SE 3RD ST	SE FOGARTY ST	END OF ROAD	SE3RDST	010	579	24	13,896	R	AC	72	69	78	\$14,526	13,261	CHIP SEAL W/BR	
SW 10TH ST	SW ALDER ST	SW LEE ST	SW10THS	040	730	32	23,360	R	ST	37	61	100	\$24,418	16,106	CHIP SEAL W/BR	
SW GOVERNMENT ST	SW9TH ST	PAVEMENT CHANGE	SWGOVES	010	459	18	8,262	R	ST	33	61	100	\$8,637	16,106	CHIP SEAL W/BR	
SW MINNIE ST	O C HWY	SW 10TH ST	SWMINNS	010	138	40	5,520	C	ST	59	63	100	\$5,770	18,950	CHIP SEAL W/BR	
YAQUINA BAY RD	SE BAY BD	CITY LIMITS	YQBAYRD	010	1,482	34	50,388	A	AC	80	68	77	\$52,669	16,214	CHIP SEAL W/BR	
Treatment Total												\$154,933				
NE 15TH ST	O C HWY	END OF PARKING LOT	NE15THST	010	149	23	3,427	R	AC	88	72	80	\$2,303	17,639	CHIP SEAL	
NE 31ST ST	O C HWY	NE 32 ST	NE31STST	010	207	36	7,452	C	AC	58	79	87	\$5,008	21,419	CHIP SEAL	
NE 33RD ST	CDS	NE BENTON ST	NE33RDST	010	348	32	11,136	R	AC	77	76	84	\$7,483	24,297	CHIP SEAL	
NE 71ST PL	NE 71ST ST	END OF ROAD	NE71STPL	010	481	34	16,354	R	AC	78	77	85	\$10,990	25,101	CHIP SEAL	

** - Treatment from Project Selection

Scenarios Criteria:

Scenarios - Sections Selected for Treatment

Interest: 3.00%

Inflation: 3.00%

Printed: 01/21/2019

Scenario: S4: Funding Level \$1.5M/yr

Year: 2029

Street Name	Begin Location	End Location	Street ID	Section ID	Length	Width	Area	FC	Surf Type	Current PCI	Treatment		Cost	Rating	Treatment	
											PCI Before	PCI After				
NE DEER LN	NE 60TH	END OF ROAD	NEDEERLN	020	786	32	25,152	R	AC	78	77	85	\$16,902	25,101	CHIP SEAL	
NW OCEANVIEW DR	NW EDENVIEW WAY	AGATE BEACH STATE WAYSIDE	NWOCEADR	030	2,081	23	47,863	C	AC/AC	91	87	93	\$32,162	26,855	CHIP SEAL	
SE NIEMI CT	YAQUINA BAY RD	END OF ROAD	SENIEMCT	010	159	16	2,544	R	AC	91	74	82	\$1,710	17,616	CHIP SEAL	
SW 7TH ST	SW HURBERT ST	SW 2ND ST	SW7THST	040	588	40	23,520	C	AC	57	79	87	\$15,805	21,419	CHIP SEAL	
Treatment Total												\$92,363				
NE 40TH ST	O C HWY	NE MEGGINSIN ST	NE40THST	010	198	19	3,762	R	AC	9	86	87	\$11	566,007	SEAL CRACKS	
NE AVERY ST	PVMNT CHG	END	NEAVERST	090	619	22	13,618	R	AC	57	87	88	\$13	1,538,570	SEAL CRACKS	
NE CRESTVIEW CT	NE CRESTVIEW PL	END OF ROAD	NECRESTCT	010	133	29	3,857	R	AC	82	74	76	\$22	565,322	SEAL CRACKS	
NE SAN-BAY O CR	NE SAN-BAY O CR	NE SAN-BAY O CR	NESANOCR	020	2,000	39	78,000	R	AC	56	87	88	\$72	1,538,570	SEAL CRACKS	
NW 3RD ST	O C HWY	NW HRUBERT ST	NW3RDST	010	1,305	34	44,370	C	AC/AC	91	80	82	\$171	834,419	SEAL CRACKS	
NW 56TH ST	NW RHODODENDRON	END OF ROAD	NW56THST	010	820	23	18,860	R	AC	57	87	88	\$18	1,538,570	SEAL CRACKS	
NW COTTAGE ST	W OLIVE ST	END OF ROAD	NWCOTTST	010	341	31	10,571	R	AC	55	87	88	\$10	1,538,570	SEAL CRACKS	
NW ROCKY WY	NW LIGHTHOUSE DR	CHAIN	NWROCKWY	020	683	12	8,196	R	AC	55	87	88	\$8	1,538,570	SEAL CRACKS	
SE 4TH ST	SE FOGARTY ST	SE HARNEY ST	SE4THST	010	604	40	24,160	C	AC/AC	92	81	82	\$92	837,306	SEAL CRACKS	
SE AVERY ST	E OLIVE ST	SE 2ND ST	SEAVERST	010	456	38	17,328	C	AC	91	78	80	\$81	641,769	SEAL CRACKS	
SE EADS ST	SW BAY BD	SE 4TH ST	SEEADST	010	249	22	5,478	R	AC	58	87	88	\$6	1,538,570	SEAL CRACKS	
SE SHERMER CT	SE WADE WAY	END OF ROAD	SESHERCCT	010	335	11	3,685	R	AC	58	87	88	\$4	1,538,570	SEAL CRACKS	

** - Treatment from Project Selection

Scenarios Criteria:

Scenarios - Sections Selected for Treatment

Interest: 3.00%

Inflation: 3.00%

Printed: 01/21/2019

Scenario: S4: Funding Level \$1.5M/yr

Year: 2029

Street Name	Begin Location	End Location	Street ID	Section ID	Length	Width	Area	FC	Surf Type	Current PCI	Treatment		Cost	Rating	Treatment	
											PCI Before	PCI After				
SE VISTA DR	SE BAY BD	PAVEMENT CHANGE @ MARINE DR	SEVISTDR	010	1,158	20	23,160	R	AC	57	87	88	\$22	1,538,570	SEAL CRACKS	
SW 5TH ST	SW WOODS ST	N END	SW5THST	020	231	15	3,465	R	AC	84	76	78	\$19	584,671	SEAL CRACKS	
SW HATFIELD DR	SW BAY BD	SW 10TH ST	SWHATFD R	010	1,038	40	41,520	C	AC	93	80	82	\$172	684,894	SEAL CRACKS	
SW NYE ST	W OLIVE ST	SW 2ND ST	SWNYEST	010	616	40	24,640	C	AC	89	76	78	\$129	594,449	SEAL CRACKS	
											Treatment Total		\$850			
NE 57TH ST	O C HWY	BEGIN GRAVEL	NE57THST	010	251	16	4,016	R	AC	12	0	100	\$68,365	2,899	RECONSTRUCT STRUCTURE (AC)	
											Treatment Total		\$68,365			
							Year 2029 Area Total	1,458,912	Year 2029 Total			\$1,499,744				

Year: 2030

Street Name	Begin Location	End Location	Street ID	Section ID	Length	Width	Area	FC	Surf Type	Current PCI	Treatment		Cost	Rating	Treatment	
											PCI Before	PCI After				
NE YAQUINA HEIGHTS DR	NE STEENSON RD	CORVALLIS NEWPORT HWY	NEYAQUHE	040	583	22	12,826	C	AC	66	42	100	\$103,567	7,278	2" MILL AND OVERLAY W/BR	
NW 15TH ST	NW NYE ST	NW OCEANVIEW ST	NW15THST	020	488	35	17,080	C	AC	65	40	100	\$137,916	7,329	2" MILL AND OVERLAY W/BR	
NW 33RD PL	NW 33RD PL	END OF ROAD	NW33RDP L	010	575	20	11,500	R	AC	65	42	100	\$92,860	6,260	2" MILL AND OVERLAY W/BR	
SE 10TH ST	S PINE ST	SE 2ND ST	SE10THST	010	479	40	19,160	R	AC	68	44	100	\$154,712	6,165	2" MILL AND OVERLAY W/BR	
SW ELIZABETH ST	SW CASE ST	W OLIVE ST	SWELIZST	020	2,205	39	85,995	C	AC	66	42	100	\$694,384	7,278	2" MILL AND OVERLAY W/BR	
											Treatment Total		\$1,183,439			
NE JEFFRIES PL	NE 7TH DR	N END	NEJEFFPL	010	539	36	19,404	R	AC	73	69	78	\$13,430	20,347	SLURRY SEAL W/BR	
NE NEWPORT HEIGHTS DR	NE YAQUINA HEIGHTS DR	NE POLK DR	NENEWPH E	010	1,555	26	40,430	R	AC	87	69	78	\$27,983	16,960	SLURRY SEAL W/BR	

** - Treatment from Project Selection

Scenarios Criteria:

Scenarios - Sections Selected for Treatment

Interest: 3.00%

Inflation: 3.00%

Printed: 01/21/2019

Scenario: S4: Funding Level \$1.5M/yr

Year: 2030

Street Name	Begin Location	End Location	Street ID	Section ID	Length	Width	Area	FC	Surf Type	Current PCI	Treatment		Cost	Rating	Treatment	
											PCI Before	PCI After				
SE COLLEGE WY	SE HARBORTON ST	PARKING LOT	SECOLLWY	010	804	22	17,688	R	AC	87	69	78	\$12,243	16,960	SLURRY SEAL W/BR	
SE HARBORTON ST	SE 43RD ST	END OF ROAD	SEHARBST	010	1,157	34	39,338	R	AC	87	69	78	\$27,227	16,960	SLURRY SEAL W/BR	
SE VIEW DR	PAVEMENT CHANGE	SE 1ST ST	SEVIEWDR	030	400	32	12,800	R	AC	87	68	77	\$8,860	16,890	SLURRY SEAL W/BR	
SW 26TH ST	O C HWY	SW BRANT ST	SW26THST	010	275	35	9,625	R	AC	87	69	78	\$6,662	16,960	SLURRY SEAL W/BR	
SW 3RD ST	SW 2ND ST	SW ELIZABETH ST	SW3RDST	010	450	25	11,250	R	AC	87	68	77	\$7,787	16,890	SLURRY SEAL W/BR	
SW 5TH ST	SW FALL ST	SW WOODS ST	SW5THST	010	302	35	10,570	R	AC	87	69	78	\$7,316	16,960	SLURRY SEAL W/BR	
Treatment Total												\$111,508				
NE 56TH ST	NE EVERGREEN	NE 57TH ST	NE56THST	040	511	35	17,885	R	AC	73	69	78	\$19,256	13,086	CHIP SEAL W/BR	
NE 7TH ST	NE ILER ST	NE JEFFERIES PL	NE7THST	030	1,073	36	38,628	R	AC	73	69	78	\$41,588	13,082	CHIP SEAL W/BR	
SE 2ND ST	SE FOGARTY ST	W END	SE2NDST	040	305	36	10,980	R	ST	62	61	100	\$11,822	15,637	CHIP SEAL W/BR	
SE ELLIS ST	SE 44TH ST	SE 43RD ST	SEELLIST	010	287	15	4,305	R	ST	61	61	100	\$4,635	15,637	CHIP SEAL W/BR	
SE GENEVA ST	SE 44TH ST	SE 43RD ST	SEGENEST	010	298	15	4,470	R	ST	61	61	100	\$4,813	15,637	CHIP SEAL W/BR	
Treatment Total												\$82,114				
NE HARNEY ST	NE 31ST ST	NE 36ST ST	NEHARNST	030	1,921	33	63,393	A	AC	60	81	88	\$43,876	28,220	CHIP SEAL	
NW 44TH ST	O C HWY	END OF ROAD	NW44THST	010	89	20	1,780	R	AC	82	72	81	\$1,232	17,106	CHIP SEAL	
NW MEANDER ST	NW 54TH ST	END	NWMEANST	010	50	16	800	R	AC	51	79	87	\$554	17,034	CHIP SEAL	
NW OCEANVIEW DR	NW 17TH ST	NW EDENVIEW WY	NWOCEADR	020	1,579	26	41,054	C	AC/AC	90	85	91	\$28,415	25,768	CHIP SEAL	
Treatment Total												\$74,077				

** - Treatment from Project Selection

Scenarios Criteria:

Scenarios - Sections Selected for Treatment

Interest: 3.00%

Inflation: 3.00%

Printed: 01/21/2019

Scenario: S4: Funding Level \$1.5M/yr

Year: 2030

Street Name	Begin Location	End Location	Street ID	Section ID	Length	Width	Area	FC	Surf Type	Current PCI	Treatment		Cost	Rating	Treatment		
											PCI Before	PCI After					
NE 31ST ST	NE 32ND ST	NE HARNEY ST	NE31STST	020	1,540	23	35,420	C	AC	61	84	86	\$81	1,018,725	SEAL CRACKS		
NE 36TH ST	O C HWY	IST ENTRANCE TO LITTLE CREEK APTS	NE36THST	010	848	30	25,440	C	AC	47	81	83	\$97	822,555	SEAL CRACKS		
NE 4TH ST	O C HWY	NE EADS ST	NE4THST	010	1,619	40	64,760	R	AC	81	71	74	\$412	524,126	SEAL CRACKS		
NE 6TH ST	O C HWY	NE EADS	NE6THST	010	1,619	40	64,760	C	AC	61	84	86	\$147	1,018,725	SEAL CRACKS		
NW 18TH ST	W END	E END	NW18THS T	020	214	17	3,638	R	AC	86	76	78	\$20	573,057	SEAL CRACKS		
NW 19TH ST	NW OCEANVIEW DR	END	NW19THS T	030	217	35	7,595	R	AC	84	74	77	\$44	555,313	SEAL CRACKS		
NW 21ST ST	NW EDENVIEW WAY	NW NYE ST	NW21STS T	010	164	23	3,772	R	AC	84	74	77	\$22	555,313	SEAL CRACKS		
NW 55TH ST	O C HWY	BEGIN GRAVEL	NW55THS T	010	197	25	4,925	C	AC	61	84	86	\$12	1,018,725	SEAL CRACKS		
NW 60TH ST	O C HWY	304 NW 60TH ST	NW60THS T	010	662	20	13,240	C	AC	44	81	83	\$51	822,555	SEAL CRACKS		
NW OCEANVIEW DR	NW 12TH ST	NW 17TH ST	NWOCEAD R	010	1,793	23	41,239	C	AC/AC	65	84	86	\$94	1,018,725	SEAL CRACKS		
SE 40TH ST	O C HWY	SE HARBORTON ST	SE40THST	010	2,555	28	71,540	C	AC	91	76	78	\$384	576,715	SEAL CRACKS		
SE BAY BV	SE MOORE DR	PAVEMENT CHANGE	SEBAYBV	020	449	34	15,266	A	AC	68	70	73	\$101	931,308	SEAL CRACKS		
SE BAY BV	PAVEMENT CHANGE	SE VISTA DR	SEBAYBV	030	1,064	34	36,176	A	AC	75	70	73	\$241	732,119	SEAL CRACKS		
SE FERRY SLIP RD	SE 30TH ST	SE MARINE SCIENCE DR	SEFERRSL	020	1,738	44	76,472	A	AC	68	70	73	\$503	931,308	SEAL CRACKS		
SW LEE ST	SW 9TH ST	END OF ROAD	SWLEEST	020	663	21	13,923	R	AC	81	71	74	\$89	524,020	SEAL CRACKS		
												Treatment Total		\$2,298			
NW WADE WY	O C HWY	NW CHEROKEE LN	NWWADE WY	010	176	15	2,640	R	AC	0	0	100	\$46,289	2,814	RECONSTRUCT STRUCTURE (AC)		

** - Treatment from Project Selection

Scenarios Criteria:

Scenarios - Sections Selected for Treatment

Interest: 3.00%

Inflation: 3.00%

Printed: 01/21/2019

Scenario: S4: Funding Level \$1.5M/yr

Treatment Total	\$46,289
Year 2030 Area Total	971,767
Year 2030 Total	\$1,499,725

Year: 2031

Street Name	Begin Location	End Location	Street ID	Section ID	Length	Width	Area	FC	Surf Type	Current PCI	Treatment		Cost	Rating	Treatment
											PCI Before	PCI After			
NE 36TH ST	1ST ENTRANCE TO LITTLE CREEK APTS	NE HARNEY ST	NE36THST	020	1,297	29	37,613	C	AC	75	48	100	\$312,826	6,879	2" MILL AND OVERLAY W/BR
NE 55TH ST	W END	NE LUCKY GAP ST	NE55THST	010	231	13	3,003	R	AC	61	48	100	\$24,976	5,844	2" MILL AND OVERLAY W/BR
NE 56TH ST	NE LUCKY GAP ST	END OF ROAD	NE56THST	030	212	18	3,816	R	AC	61	48	100	\$31,738	5,844	2" MILL AND OVERLAY W/BR
NE BENTON ST	NE 3RD ST	NE 8TH ST	NEBENTS T	010	1,347	39	52,533	R	AC/AC	67	44	100	\$436,914	5,951	2" MILL AND OVERLAY W/BR
NW AZALEA ST	NW 55TH ST	GATE	NWAZALS T	010	494	11	5,434	R	AC	61	48	100	\$45,195	5,845	2" MILL AND OVERLAY W/BR
SE 1ST ST	SE MOORE DR	E END	SE1STST	040	1,281	34	43,554	R	AC	61	48	100	\$362,236	5,846	2" MILL AND OVERLAY W/BR
												Treatment Total	\$1,213,885		
NE BENTON ST	NE 32ND ST	NE 35TH ST	NEBENTS T	030	670	32	21,440	R	AC	74	69	78	\$15,285	20,089	SLURRY SEAL W/BR
NE JEFFERIES CT	NE 7TH ST	N END	NEJEFFCT	010	553	34	18,802	R	AC	89	69	78	\$13,404	16,462	SLURRY SEAL W/BR
NE LAUREL ST	NE 6TH ST	END OF ROAD	NELAURS T	010	538	30	16,140	R	AC	88	68	77	\$11,506	16,401	SLURRY SEAL W/BR
NW HURBERT ST	NW 10TH ST	NW 12TH ST	NWHURBS T	050	616	39	24,024	R	AC	74	69	78	\$17,127	20,082	SLURRY SEAL W/BR
SE MARINE CT	SE MARINE DR	END OF ROAD	SEMARICT	010	283	14	3,962	R	AC	89	69	78	\$2,825	16,462	SLURRY SEAL W/BR
SW 4TH ST	SW ELIZABETH ST	SW 2ND ST	SW4THST	010	945	22	20,790	R	AC	89	69	78	\$14,821	16,462	SLURRY SEAL W/BR
SW 8TH ST	SW BAYLESS ST	SW BAY ST	SW8THST	020	316	37	11,692	R	AC	74	69	78	\$8,335	20,078	SLURRY SEAL W/BR
SW ABALONE ST	O C HWY	O C HWY	SWABALS T	010	2,592	26	67,392	A	AC	84	67	77	\$48,043	22,993	SLURRY SEAL W/BR
												Treatment Total	\$131,346		
NW NYE ST	NW 11TH ST	NW 15TH ST	NWNYEST	030	1,294	39	50,466	C	AC/AC	77	69	78	\$55,964	13,660	CHIP SEAL W/BR
SE DOUGLAS ST	E OLIVE ST	SE 1ST ST	SEDOUGS T	010	239	40	9,560	R	AC	74	69	78	\$10,602	12,907	CHIP SEAL W/BR

** - Treatment from Project Selection

Scenarios Criteria:

Scenarios - Sections Selected for Treatment

Interest: 3.00%

Inflation: 3.00%

Printed: 01/21/2019

Scenario: S4: Funding Level \$1.5M/yr

										Treatment Total			\$66,566		
NE 47TH ST	O C HWY	END OF ROAD	NE47THST	010	227	21	4,767	R	AC	76	72	81	\$3,399	21,598	CHIP SEAL
NW 42ND ST	O C HWY	END OF ROAD	NW42NDS	010	140	11	1,540	R	AC	48	78	85	\$1,098	16,991	CHIP SEAL
SE 1ST PL	SE 1ST ST	CDS	SE1STPL	010	153	34	5,202	R	AC	77	74	82	\$3,709	22,353	CHIP SEAL
SE BAY BV	SE EADS ST	SE MOORE DR	SEBAYBV	010	1,647	38	62,586	A	AC	93	74	82	\$44,617	24,401	CHIP SEAL
SE MOORE DR	SE BAY BD	VIEW	SEMOORD	010	1,113	40	44,520	A	AC	59	79	87	\$31,738	28,967	CHIP SEAL
										Treatment Total			\$84,561		
NE 10TH CT	NE AVERY ST	NE EADS ST	NE10THCT	020	1,368	39	53,352	R	AC	79	84	86	\$171	945,346	SEAL CRACKS
NE 17TH CT	O C HWY	BEGIN GRAVEL	NE17THCT	010	273	18	4,914	R	AC	69	72	75	\$32	577,640	SEAL CRACKS
NE 3RD ST	O C HWY	NE COOS ST	NE3RDST	010	831	23	19,113	R	AC	68	71	73	\$128	549,062	SEAL CRACKS
NE 58TH CT	NE EVERGREEN LN	END OF ROAD	NE58THCT	010	250	17	4,250	R	AC	78	83	85	\$15	899,803	SEAL CRACKS
NE 61ST ST	NE DEER LN	NE EVERGREE LN	NE61STST	010	457	35	15,995	R	AC	83	72	74	\$104	510,813	SEAL CRACKS
NE 8TH ST	NE DOUGLAS ST	NE EADS	NE8THST	020	374	35	13,090	R	AC	67	70	72	\$92	522,272	SEAL CRACKS
NE 8TH ST	NE EADS	NE GRANT	NE8THST	030	485	38	18,430	R	AC	67	70	72	\$129	522,272	SEAL CRACKS
NE DOUGLAS ST	NE 4TH ST	NE 8TH ST	NEDOUGS	020	1,035	39	40,365	R	AC	68	71	73	\$270	549,062	SEAL CRACKS
NE DOUGLAS ST	NE 11ST ST	NE 12TH ST	NEDOUGS	060	221	39	8,619	R	AC	82	71	73	\$58	500,786	SEAL CRACKS
NE EADS ST	CORVALLIS NEWPORT HWY	NE 7TH ST	NEEADSS	010	1,688	39	65,832	C	AC	62	84	86	\$154	989,054	SEAL CRACKS
NE ECHO CT	END OF ROAD	NE 71ST ST	NEECHOC	010	156	26	4,056	R	AC	68	71	73	\$28	549,062	SEAL CRACKS
NE GRANT ST	NE 9TH ST	NE 7TH ST	NEGRANT	030	684	39	26,676	R	AC	67	70	72	\$186	522,139	SEAL CRACKS
NW 16TH ST	NW NYE ST	NW OCEANVIEW DR	NW16THS	030	424	23	9,752	R	AC	80	86	87	\$29	982,417	SEAL CRACKS
NW 19TH ST	O C HWY	207 NW 19TH ST	NW19THS	010	259	28	7,252	R	AC	79	84	86	\$24	945,192	SEAL CRACKS
NW 2ND ST	NW NYE ST	END OF ROAD	NW2NDST	020	309	34	10,506	R	AC	68	71	73	\$71	548,650	SEAL CRACKS

** - Treatment from Project Selection

Scenarios Criteria:

Scenarios - Sections Selected for Treatment

Interest: 3.00%

Inflation: 3.00%

Printed: 01/21/2019

Scenario: S4: Funding Level \$1.5M/yr

Year: 2031

Street Name	Begin Location	End Location	Street ID	Section ID	Length	Width	Area	FC	Surf Type	Current PCI	Treatment		Cost	Rating	Treatment	
											PCI Before	PCI After				
NW 3RD ST	NW CLIFF ST	END	NW3RDST	040	147	40	5,880	R	AC	69	72	75	\$38	577,216	SEAL CRACKS	
NW 45TH ST	O C HWY	END OF ROAD	NW45THS T	010	111	16	1,776	R	AC	79	84	86	\$6	945,192	SEAL CRACKS	
NW 7TH ST	NW NYE ST	E END	NW7THST	010	307	30	9,210	R	AC	80	86	87	\$27	982,417	SEAL CRACKS	
NW AGATE WY	NW GILBERT WAY	NW LIGHTHOUSE DR	NWAGATW Y	010	377	30	11,310	R	AC	79	84	86	\$37	945,192	SEAL CRACKS	
NW ALPINE ST	NW 6TH ST	BEGIN GRAVEL	NWALPIST	030	101	19	1,919	R	AC	78	83	85	\$7	899,214	SEAL CRACKS	
NW MEANDER ST	NW 54TH ST	NW 56TH ST	NWMEANS T	020	488	21	10,248	R	AC	83	72	74	\$67	510,746	SEAL CRACKS	
NW PACIFIC PL	NW OCEANVIEW DR	END OF ROAD	NWPACIPL	010	668	35	23,380	R	AC	82	71	73	\$157	500,575	SEAL CRACKS	
SE 1ST ST	SE AVERY ST	E END	SE1STST	010	1,210	40	48,400	R	AC	83	72	74	\$313	510,709	SEAL CRACKS	
SE 5TH ST	SE FOGARTY ST	PAVEMENT CHANGE	SE5THST	010	640	24	15,360	R	AC	68	71	73	\$103	548,376	SEAL CRACKS	
SE BENSON RD	CORVALLIS NEWPORT HWY	YAQUINA BAY RD	SEBENSR D	010	2,237	20	44,740	C	AC	62	84	86	\$105	989,054	SEAL CRACKS	
SE HARBOR CRESCENT DR	SE BAY BD	SE BAY BD	SEHARBC R	010	865	21	18,165	R	AC	69	72	75	\$117	576,934	SEAL CRACKS	
SE VIEW DR	SE MOORE DR	SE SPRUCE WAY	SEVIEWD R	010	204	36	7,344	R	AC	82	71	73	\$50	500,444	SEAL CRACKS	
SW ANGLE ST	O C HWY	PAVEMENT CHANGE @ 9TH ST	SWANGLS T	010	182	60	10,920	C	AC	63	84	86	\$26	989,054	SEAL CRACKS	
SW ANGLE ST	PAVEMENT CHANGE	SW 12TH ST	SWANGLS T	030	218	21	4,578	R	AC	83	72	74	\$30	510,709	SEAL CRACKS	
SW BAYLEY ST	SW 7THBST	SW 10TH ST PAVEMENT CHANGE	SWBAYLS T	010	877	40	35,080	R	AC	83	72	74	\$227	510,709	SEAL CRACKS	
SW GOVERNMENT ST	PAVEMENT CHANGE	W END	SWGOTES T	020	311	23	7,153	R	AC	70	73	76	\$44	607,416	SEAL CRACKS	
SW MINNIE ST	O C HWY	W END	SWMINNS T	020	905	24	21,720	R	AC	79	84	86	\$70	945,093	SEAL CRACKS	
Treatment Total												\$2,915				

** - Treatment from Project Selection

Scenarios Criteria:

Scenarios - Sections Selected for Treatment

Interest: 3.00%

Inflation: 3.00%

Printed: 01/21/2019

Scenario: S4: Funding Level \$1.5M/yr

Year 2031 Area Total 1,088,221 Year 2031 Total \$1,499,273

Year: 2032

Street Name	Begin Location	End Location	Street ID	Section ID	Length	Width	Area	FC	Surf Type	Current PCI	Treatment		Cost	Rating	Treatment
											PCI Before	PCI After			
NE 48TH ST	O C HWY	END OF ROAD	NE48THST	010	114	20	2,280	R	AC	62	46	100	\$19,532	5,749	2" MILL AND OVERLAY W/BR
NE 52ND ST	O C HWY	END OF ROAD	NE52NDST	010	304	27	8,208	C	AC	76	46	100	\$70,314	6,757	2" MILL AND OVERLAY W/BR
NW NYE ST	NW 6TH ST	NW 11TH ST	NWNYEST	020	1,627	39	63,453	C	AC	76	46	100	\$543,567	6,758	2" MILL AND OVERLAY W/BR
SE 32ND ST	O C HWY	SE FERRY SLIP RD	SE32NDST	010	605	44	26,620	C	AC	77	48	100	\$228,039	6,700	2" MILL AND OVERLAY W/BR
SE FOGARTY ST	SE 4TH ST	SW BAY BD	SEFOGAS	020	412	40	16,480	C	AC	77	48	100	\$141,176	6,700	2" MILL AND OVERLAY W/BR
SW HARBOR DR	SW 11TH ST	SW 13TH ST	SWHARBD	010	523	26	13,598	C	AC	77	48	100	\$116,487	6,700	2" MILL AND OVERLAY W/BR
Treatment Total												\$1,119,115			
NE 20TH ST	O C HWY	NE CRESTVIEW DR	NE20THST	010	1,046	39	40,794	C	AC/AC	78	68	77	\$29,954	20,451	SLURRY SEAL W/BR
NE 3RD ST	NEC EADS ST	NE HARNEY ST	NE3RDST	030	987	44	43,428	C	AC/AC	80	61	71	\$31,888	16,205	SLURRY SEAL W/BR
NE AVERY ST	NE 4TH ST	NE 5TH ST	NEAVERS	020	234	40	9,360	R	AC	75	69	78	\$6,873	19,840	SLURRY SEAL W/BR
NE AVERY ST	NE 33RD ST	NE 35TH ST	NEAVERS	060	554	32	17,728	R	AC	75	69	78	\$13,018	19,843	SLURRY SEAL W/BR
NE DOUGLAS ST	NE 32ND ST	NE 35TH ST	NEDOUGS	080	714	32	22,848	R	AC	75	69	78	\$16,777	19,843	SLURRY SEAL W/BR
NE HARNEY ST	NE 3RD ST	NE 7TH ST	NEHARNS	040	948	53	50,244	A	AC	78	60	70	\$36,893	21,432	SLURRY SEAL W/BR
SE 4TH ST	SE FOGARTY ST	W END	SE4THST	020	357	29	10,353	R	AC	92	69	78	\$7,602	15,998	SLURRY SEAL W/BR
SE 5TH ST	PAVEMENT CHANGE	SE MOORE DR	SE5THST	020	583	36	20,988	R	AC	92	69	78	\$15,411	15,998	SLURRY SEAL W/BR
SE COOS ST	NE 2ND ST	NE 3RD ST	SECOOSS	020	395	40	15,800	R	AC	92	69	79	\$11,602	16,041	SLURRY SEAL W/BR
SE CRESCENT PL	SE CRESCENT DR	END OF ROAD	SECRESPL	010	523	24	12,552	R	AC	91	69	78	\$9,217	15,939	SLURRY SEAL W/BR
SE RUNNING SPRINGS CT	SE RUNNING SPRINGS ST	CDS	SERUNNC	010	181	24	4,344	R	AC	92	69	79	\$3,190	16,041	SLURRY SEAL W/BR

** - Treatment from Project Selection

Scenarios Criteria:

Scenarios - Sections Selected for Treatment

Interest: 3.00%

Inflation: 3.00%

Printed: 01/21/2019

Scenario: S4: Funding Level \$1.5M/yr

Year: 2032

Street Name	Begin Location	End Location	Street ID	Section ID	Length	Width	Area	FC	Surf Type	Current PCI	Treatment		Cost	Rating	Treatment	
											PCI Before	PCI After				
SE RUNNING SPRINGS ST	YAQUINA BAY RD	END OF RAD	SERUNNS T	010	1,199	24	28,776	R	AC	92	69	79	\$21,130	16,041	SLURRY SEAL W/BR	
SW 13TH ST	SW BAY ST	PAVEMENT CHANGE	SW13THS T	010	377	36	13,572	C	AC	87	68	77	\$9,966	15,334	SLURRY SEAL W/BR	
SW BAY BV	SW 13TH ST	SE EADS ST	SWBAYBV	010	2,654	36	95,544	C	AC/AC	80	61	72	\$70,155	16,252	SLURRY SEAL W/BR	
Treatment Total												\$283,676				
NE 55TH ST	EVERGREEN LN	NE 54TH ST	NE55THST	030	551	34	18,734	R	AC	86	81	88	\$13,756	21,202	CHIP SEAL	
NE 70TH DR	NE 70TH ST	END OF ROAD	NE70THDR	010	628	32	20,096	R	AC	77	72	81	\$14,756	21,376	CHIP SEAL	
NE SHORE PINE CT	NE 69TH PL	END OF ROAD	NESHORPI	010	258	28	7,224	R	AC	41	75	83	\$5,305	16,991	CHIP SEAL	
NW 10TH ST	NW LAKE ST	O C HWY	NW10THS T	030	950	39	37,050	C	AC	57	74	82	\$27,205	20,946	CHIP SEAL	
NW 3RD ST	NW HURBERT ST	NW COAST ST	NW3RDST	020	631	38	23,978	C	AC/AC	85	75	83	\$17,607	21,356	CHIP SEAL	
NW ALPINE ST	NW BEACH ST	BEGIN GRAVEL	NWALPIST	010	118	17	2,006	R	AC	51	76	84	\$1,473	16,800	CHIP SEAL	
NW LEE ST	NW 6TH ST	NW 8TH ST	NWLEEST	030	614	29	17,806	R	AC	77	72	81	\$13,075	21,371	CHIP SEAL	
Treatment Total												\$93,177				
NE 58TH ST	NE DEER LN	NE EVERGREEN LN	NE58THST	010	260	33	8,580	R	AC	78	82	84	\$34	864,248	SEAL CRACKS	
NE 59TH ST	NE DEER LN	END OF ROAD	NE59THST	010	612	34	20,808	R	AC	71	73	76	\$132	599,502	SEAL CRACKS	
NE 60TH CT	NE DEER LN	NE EVERGREEN LN	NE60THCT	010	378	35	13,230	R	AC	84	71	74	\$90	492,597	SEAL CRACKS	
NE 6TH ST	NE 7TH ST	END OF ROAD	NE6THST	020	946	33	31,218	R	AC	71	73	76	\$197	599,349	SEAL CRACKS	
NE 7TH ST	O C HWY	NE EADS ST	NE7THST	010	1,629	39	63,531	R	AC	71	73	76	\$401	599,502	SEAL CRACKS	
NE 9TH ST	O C HWY	NE AVERY ST	NE9THST	010	341	19	6,479	R	AC	84	71	74	\$44	492,597	SEAL CRACKS	
NE 9TH ST	END GRAVEL	NE DOUGLAS ST	NE9THST	040	119	16	1,904	R	AC	86	73	75	\$13	512,463	SEAL CRACKS	
NE CRESTVIEW PL	END OF ROAD	NE 20TH ST	NECRESP L	010	985	29	28,565	R	AC	84	71	74	\$194	492,597	SEAL CRACKS	
NE DOUGLAS ST	CORVALLIS NEWPORT HWY	NE 2ND ST	NEDOUGS T	010	466	40	18,640	R	AC	70	72	74	\$124	567,777	SEAL CRACKS	

** - Treatment from Project Selection

Scenarios Criteria:

Scenarios - Sections Selected for Treatment

Interest: 3.00%

Inflation: 3.00%

Printed: 01/21/2019

Scenario: S4: Funding Level \$1.5M/yr

Year: 2032

Street Name	Begin Location	End Location	Street ID	Section ID	Length	Width	Area	FC	Surf Type	Current PCI	Treatment		Cost	Rating	Treatment	
											PCI Before	PCI After				
NE EADS ST	NE 7TH ST	NE 12TH ST	NEEADSS T	020	1,610	39	62,790	C	AC	62	84	86	\$151	960,246	SEAL CRACKS	
NE ILER ST	2809 NE ILER ST	NE LAKEWOOD DR	NEILERST	020	321	36	11,556	R	AC	70	72	74	\$77	568,050	SEAL CRACKS	
NE NEWPORT HEIGHTS DR	NE POLK DR	END OF ROAD	NENEWPH E	020	3,784	24	90,816	R	AC	85	72	75	\$597	498,940	SEAL CRACKS	
NW 15TH ST	O C HWY	NW NYE ST	NW15THS T	010	603	35	21,105	C	AC	53	80	82	\$94	749,946	SEAL CRACKS	
NW 8TH ST	O C HWY	NW NYE ST	NW8THST	010	592	22	13,024	C	AC	64	84	86	\$32	960,246	SEAL CRACKS	
NW PACIFIC ST	NW 25TH ST	NW 27TH ST	NWPACIST	020	428	23	9,844	R	AC	78	82	84	\$38	863,872	SEAL CRACKS	
SE MARINE SCIENCE DR	O C HWY	HATFIELD MARINE SCIENCE CENTER	SEMARISC	010	2,118	28	59,304	A	AC	85	74	76	\$362	754,915	SEAL CRACKS	
SE MARINE SCIENCE DR	HATFIELD MARINE SCIENCE CENTER	SCIENCE CENTER AFTER ROUND ABOUT	SEMARISC	020	1,002	28	28,056	A	AC	85	74	76	\$171	754,915	SEAL CRACKS	
SW 10TH ST	SW LEE ST	S PINE ST	SW10THS T	050	793	26	20,618	R	AC	84	71	74	\$141	492,263	SEAL CRACKS	
SW 11TH ST	SW FALL ST	SW ALDER ST	SW11THST	040	262	16	4,192	R	AC	77	81	83	\$18	824,446	SEAL CRACKS	
SW 8TH ST	SW GOVERNMENT ST	SW BAYLESS	SW8THST	010	683	26	17,758	R	AC	84	71	74	\$121	491,338	SEAL CRACKS	
SW 9TH ST	SW FALL ST	SW ANGLE ST	SW9THST	020	1,731	38	65,778	C	AC	63	84	86	\$158	960,246	SEAL CRACKS	
SW ELIZABETH ST	SW CASE ST	SW GOVERNMEN T ST	SWELIZST	010	1,589	39	61,971	R	AC	85	72	75	\$408	499,016	SEAL CRACKS	
											Treatment Total		\$3,597			
							Year 2032 Area Total	1,303,631		Year 2032 Total		\$1,499,565				

** - Treatment from Project Selection

Scenarios Criteria:

Scenarios - Sections Selected for Treatment

Interest: 3.00%

Inflation: 3.00%

Printed: 01/21/2019

Scenario: S4: Funding Level \$1.5M/yr

Year: 2033

Street Name	Begin Location	End Location	Street ID	Section ID	Length	Width	Area	FC	Surf Type	Current PCI	Treatment		Cost	Rating	Treatment
											PCI Before	PCI After			
NE 5TH ST	O C HWY	NE EADS	NE5THST	010	1,615	38	61,370	C	AC	77	44	100	\$541,495	6,629	2" MILL AND OVERLAY W/BR
NE SAN-BAY O CR	O C HWY	NE SAN-BAY O CR	NESANOCR	010	335	40	13,400	C	AC	77	44	100	\$118,235	6,629	2" MILL AND OVERLAY W/BR
SW 9TH ST	O C HWY	SW FALL ST	SW9THST	010	1,340	38	50,920	C	AC	77	44	100	\$449,290	6,630	2" MILL AND OVERLAY W/BR
Treatment Total												\$1,109,020			
NE 33RD DR	CDS	NE AVERY ST	NE33RDD R	010	343	14	4,802	R	AC	93	68	77	\$3,632	15,459	SLURRY SEAL W/BR
NE AVERY ST	O C HWY	NE 73RD ST	NEAVERS T	070	1,420	24	34,080	C	AC/AC	83	68	77	\$25,775	18,428	SLURRY SEAL W/BR
NW 25TH ST	NW OCEANVIEW DR	NW PACIFIC ST	NW25THS T	030	209	25	5,225	R	AC	81	68	77	\$3,952	15,449	SLURRY SEAL W/BR
NW QUARRY COVE	NW LIGHTHOUSE DR	PARKING LOT	NWQUARC V	010	1,075	34	36,550	R	AC	93	68	77	\$27,643	15,460	SLURRY SEAL W/BR
SE 43RD ST	SE HARBORTON ST	W END	SE43RDST	010	437	27	11,799	R	AC	93	68	77	\$8,924	15,460	SLURRY SEAL W/BR
SE GRANT ST	SE 5TH ST	N END	SEGRANS T	010	246	24	5,904	R	AC	93	68	77	\$4,466	15,460	SLURRY SEAL W/BR
SE SPRUCE WY	SE VIEW DR	END OF ROAD	SESPRUW Y	010	617	28	17,276	R	AC	93	68	77	\$13,066	15,459	SLURRY SEAL W/BR
SE VIEW CT	SE VIEW DR	END OF ROAD	SEVIEWCT	010	149	34	5,066	R	AC	93	68	77	\$3,832	15,459	SLURRY SEAL W/BR
SW 27TH ST	SW COHO ST	SW ABALONE ST	SW27THS T	010	573	25	14,325	R	AC	93	68	77	\$10,834	15,456	SLURRY SEAL W/BR
SW BRANT ST	SW30TH ST	SW 26TH ST	SWBRANS T	010	1,076	22	23,672	R	AC	93	69	78	\$17,904	15,473	SLURRY SEAL W/BR
SW NYE ST	W OLIVE ST	SW 2ND ST	SWNYEST	010	616	40	24,640	C	AC	89	68	77	\$18,636	14,933	SLURRY SEAL W/BR
SW SMITH CT	SW WOODS CT	END OF ROAD	SWSMITC T	010	397	13	5,161	R	AC	93	68	77	\$3,904	15,460	SLURRY SEAL W/BR
Treatment Total												\$142,568			
SE BAY BV	SE MOORE DR	PAVEMENT CHANGE	SEBAYBV	020	449	34	15,266	A	AC	68	68	77	\$17,960	18,266	CHIP SEAL W/BR
SE BAY BV	PAVEMENT CHANGE	SE VISTA DR	SEBAYBV	030	1,064	34	36,176	A	AC	75	66	75	\$42,560	14,182	CHIP SEAL W/BR

** - Treatment from Project Selection

Scenarios Criteria:

Scenarios - Sections Selected for Treatment

Interest: 3.00%

Inflation: 3.00%

Printed: 01/21/2019

Scenario: S4: Funding Level \$1.5M/yr

Year: 2033

Street Name	Begin Location	End Location	Street ID	Section ID	Length	Width	Area	FC	Surf Type	Current PCI	Treatment		Cost	Rating	Treatment
											PCI Before	PCI After			
SE FERRY SLIP RD	SE 30TH ST	SE MARINE SCIENCE DR	SEFERRSL	020	1,738	44	76,472	A	AC	68	68	77	\$89,967	18,266	CHIP SEAL W/BR
												Treatment Total	\$150,487		
NE 11TH ST	O C HWY	NE EADS ST	NE11THST	010	1,624	39	63,336	C	AC	48	70	79	\$47,901	20,206	CHIP SEAL
NW 55TH ST	O C HWY	BEGIN GRAVEL	NW55THS	010	197	25	4,925	C	AC	61	81	88	\$3,725	17,974	CHIP SEAL
NW 6TH ST	O C HWY	NW COTTAGE ST	NW6THST	010	1,069	35	37,415	C	AC	60	74	82	\$28,297	20,336	CHIP SEAL
NW 8TH ST	NW COAST ST	NW SPRING ST	NW8THST	030	322	36	11,592	C	AC	60	74	82	\$8,767	20,336	CHIP SEAL
SW BAY VIEW LN	SW 12TH ST	END OF ROAD	SWBAYVL	010	259	16	4,144	R	AC	45	75	83	\$3,135	16,496	CHIP SEAL
												Treatment Total	\$91,825		
NE 10TH ST	O C HWY	E END	NE10THST	010	985	40	39,400	R	AC	72	73	76	\$256	591,066	SEAL CRACKS
NE 15TH ST	O C HWY	END OF PARKING LOT	NE15THST	010	149	23	3,427	R	AC	88	74	76	\$22	504,177	SEAL CRACKS
NE 20TH PL	NE CRESTVIEW DR	END OF ROAD	NE20THPL	010	1,029	35	36,015	R	AC	86	72	74	\$250	480,243	SEAL CRACKS
NE 2ND ST	O C HWY	NE COOS ST	NE2NDST	010	910	40	36,400	R	AC	85	71	73	\$261	443,844	SEAL CRACKS
NE 31ST ST	O C HWY	NE 32 ST	NE31STST	010	207	36	7,452	C	AC	58	80	82	\$35	728,103	SEAL CRACKS
NE 33RD ST	CDS	NE BENTON ST	NE33RDST	010	348	32	11,136	R	AC	77	80	82	\$52	782,588	SEAL CRACKS
NE 54TH ST	EVERGREEN LN	NE 55TH ST	NE54THST	020	801	34	27,234	R	AC	86	72	74	\$189	480,243	SEAL CRACKS
NE 57TH ST	O C HWY	BEGIN GRAVEL	NE57THST	010	251	16	4,016	R	AC	12	86	87	\$13	502,890	SEAL CRACKS
NE 57TH ST	NE EVERGREEN	NE 56TH ST	NE57THST	030	240	35	8,400	R	AC	86	72	74	\$59	480,243	SEAL CRACKS
NE 62ND ST	NE DEER LN	END OF ROAD	NE62NDST	010	676	35	23,660	R	AC	86	72	74	\$164	480,243	SEAL CRACKS
NE 71ST PL	NE 71ST ST	END OF ROAD	NE71STPL	010	481	34	16,354	R	AC	78	81	83	\$70	825,265	SEAL CRACKS
NE 71ST ST	NE 71ST PL	NE ECHO ST	NE71STST	020	1,117	25	27,925	R	AC	86	72	74	\$194	480,243	SEAL CRACKS
NE 73RD ST	O C HWY	94' PAST NE AVERY	NE73RDST	010	664	22	14,608	R	AC	86	72	74	\$102	480,243	SEAL CRACKS
NE 8TH ST	O C HWY	NE DUGLAS ST	NE8THST	010	1,242	36	44,712	R	AC	72	73	76	\$290	591,066	SEAL CRACKS

** - Treatment from Project Selection

Scenarios Criteria:

Scenarios - Sections Selected for Treatment

Interest: 3.00%

Inflation: 3.00%

Printed: 01/21/2019

Scenario: S4: Funding Level \$1.5M/yr

Year: 2033

Street Name	Begin Location	End Location	Street ID	Section ID	Length	Width	Area	FC	Surf Type	Current PCI	Treatment		Cost	Rating	Treatment
											PCI Before	PCI After			
NE 9TH ST	END OF ROAD	NE EADS	NE9THST	050	199	27	5,373	R	AC	86	72	74	\$38	480,243	SEAL CRACKS
NE AVERY ST	NE 6TH ST	NE 7TH ST	NEAVERS T	040	226	40	9,040	R	AC	86	72	74	\$63	480,243	SEAL CRACKS
NE BENTON PL	NE 71ST ST	END	NEBENTPL	010	149	33	4,917	R	AC	86	72	74	\$35	480,243	SEAL CRACKS
NE DEER LN	NE 60TH	END OF ROAD	NEDEERL N	020	786	32	25,152	R	AC	78	81	83	\$107	825,265	SEAL CRACKS
NE FOGARTY ST	NE 12TH ST	NE BIG CREEK RD	NEFOGAS T	030	237	67	15,879	R	AC	86	72	74	\$110	480,243	SEAL CRACKS
NE LAKEWOOD DR	NE HARNEY ST	NE LISI PL	NELAKED R	010	1,686	36	60,696	R	AC	86	72	74	\$420	480,223	SEAL CRACKS
NE SHELL WORLD PL	S END	NE 54TH ST	NESHELL WO	010	392	16	6,272	R	AC	86	72	74	\$44	480,223	SEAL CRACKS
NW 10TH ST	NW LAKE ST	NW SPRINGS ST	NW10THS T	010	641	38	24,358	R	AC	86	72	74	\$169	480,223	SEAL CRACKS
NW 11TH ST	NW SPRING ST	W END/PARKING LOT	NW11THS T	020	366	24	8,784	R	AC	86	72	74	\$61	480,223	SEAL CRACKS
NW 13TH ST	NW OCEANVIEW DR	END	NW13THS T	030	151	14	2,114	R	AC	86	72	74	\$15	480,243	SEAL CRACKS
NW 15TH ST	NW OCEANVIEW ST	NW SPRING ST	NW15THS T	030	476	20	9,520	R	AC	86	72	74	\$66	480,243	SEAL CRACKS
NW 16TH ST	O C HWY	NW GROVE ST	NW16THS T	010	635	26	16,510	R	AC	86	72	74	\$115	480,188	SEAL CRACKS
NW 17TH ST	NW OCEANVIEW DR	W END	NW17THS T	010	196	20	3,920	R	AC	85	70	73	\$29	439,461	SEAL CRACKS
NW 17TH ST	NW OCEANVIEW DR	E END	NW17THS T	020	299	18	5,382	R	AC	85	70	73	\$39	439,461	SEAL CRACKS
NW 1ST ST	NW NYE ST	PARKING LOT	NW1STST	020	296	29	8,584	R	AC	86	72	74	\$60	480,188	SEAL CRACKS
NW 21ST PL	NW OCEANVIEW DR	W END	NW21STPL	010	169	28	4,732	R	AC	86	72	74	\$33	480,188	SEAL CRACKS
NW 22ND ST	NW PACIFIC ST	NW OCEANVIEW SR	NW22NDS T	010	199	21	4,179	R	AC	86	72	74	\$29	480,188	SEAL CRACKS

** - Treatment from Project Selection

Scenarios Criteria:

Scenarios - Sections Selected for Treatment

Interest: 3.00%

Inflation: 3.00%

Printed: 01/21/2019

Scenario: S4: Funding Level \$1.5M/yr

Year: 2033

Street Name	Begin Location	End Location	Street ID	Section ID	Length	Width	Area	FC	Surf Type	Current PCI	Treatment		Cost	Rating	Treatment
											PCI Before	PCI After			
NW 27TH ST	NW OCEANVIEW DR	NW PACIFIC ST	NW27THS T	010	227	25	5,675	R	AC	86	72	74	\$40	480,188	SEAL CRACKS
NW 43RD ST	O C HWY	END OF ROAD	NW43RDS T	010	176	14	2,464	R	AC	86	72	74	\$18	480,188	SEAL CRACKS
NW 48TH ST	O C HWY	END OF ROAD	NW48THS T	010	244	24	5,856	R	AC	72	73	76	\$38	590,656	SEAL CRACKS
NW 49TH ST	O C HWY	NW GILBERT WAY	NW49THS T	010	91	26	2,366	R	AC	86	72	74	\$17	480,188	SEAL CRACKS
NW 55TH ST	NW PINERY ST	NW MEANDER ST	NW55THS T	030	443	19	8,417	R	AC	86	72	74	\$59	480,188	SEAL CRACKS
NW 58TH ST	O C HWY	121 NW 58TH ST	NW58THS T	010	318	36	11,448	R	AC	86	72	74	\$80	480,188	SEAL CRACKS
NW 66TH DR	O C HWY	NW SCHOONER CIR	NW66THD R	010	464	26	12,064	R	AC	86	72	74	\$84	480,188	SEAL CRACKS
NW 6TH ST	NW COAST ST	NW ALPINE ST	NW6THST	030	197	35	6,895	R	AC	86	72	74	\$48	480,188	SEAL CRACKS
NW BIGGS ST	NW 56TH ST	NW 58TH ST	NWBIGGS T	010	502	22	11,044	R	AC	86	72	74	\$77	480,188	SEAL CRACKS
NW CHEROKEE LN	NW 46TH ST	END OF ROAD	NWCHERL N	020	289	12	3,468	R	AC	86	72	74	\$25	480,188	SEAL CRACKS
NW COAST ST	NW 11TH ST	END OF PARKING LOT	NWCOASS T	050	98	36	3,528	R	AC	86	72	74	\$25	480,188	SEAL CRACKS
NW GILBERT WY	O C HWY	NW ROCKY WAY	NWGILBW Y	010	528	26	13,728	R	AC	85	70	73	\$99	439,461	SEAL CRACKS
NW GLADYS ST	NW 60TH ST	E O P	NWGLADS T	020	249	17	4,233	R	AC	86	72	74	\$30	480,188	SEAL CRACKS
NW GROVE ST	NW 11TH ST	NW 12TH ST	NWGROVS T	030	285	38	10,830	R	AC	86	72	74	\$75	480,188	SEAL CRACKS
NW HIGH ST	NW 3RD ST	NW 6TH ST	NWHIGHS T	020	617	34	20,978	R	AC	86	72	74	\$146	480,188	SEAL CRACKS
NW HURBERT ST	W OLIVE ST	END OF ROAD	NWHURBS T	010	360	31	11,160	R	AC	86	72	74	\$78	480,208	SEAL CRACKS
NW LAKE ST	NW 15TH ST	NW 16TH ST	NWLAKES T	060	282	39	10,998	R	AC	86	72	74	\$77	480,188	SEAL CRACKS
NW NYE CT	NW NYE ST	END	NWNYECT	010	110	24	2,640	R	AC	86	72	74	\$19	480,188	SEAL CRACKS
NW NYE ST	NW 18TH ST	NW 19ST ST	NWNYEST	050	175	14	2,450	R	AC	86	72	74	\$17	480,188	SEAL CRACKS

** - Treatment from Project Selection

Scenarios Criteria:

Scenarios - Sections Selected for Treatment

Interest: 3.00%

Inflation: 3.00%

Printed: 01/21/2019

Scenario: S4: Funding Level \$1.5M/yr

Year: 2033

Street Name	Begin Location	End Location	Street ID	Section ID	Length	Width	Area	FC	Surf Type	Current PCI	Treatment		Cost	Rating	Treatment	
											PCI Before	PCI After				
NW NYE ST	NW 19TH ST	NW 21ST ST	NWNYEST	060	429	23	9,867	R	AC	86	72	74	\$69	480,188	SEAL CRACKS	
NW OCEANVIEW DR	AGATE BEACH STATE WAYSIDE	O C HWY	NWOCEAD R	040	2,127	22	46,794	C	AC/AC	74	70	72	\$326	618,301	SEAL CRACKS	
NW PACIFIC ST	NW 22ND ST	END OF ROAD	NWPACIST	010	452	20	9,040	R	AC	86	72	74	\$63	480,188	SEAL CRACKS	
NW SPRING ST	NW 8TH ST	NW 12TH ST	NWSPRIST	010	1,340	39	52,260	C	AC	63	84	86	\$130	932,278	SEAL CRACKS	
SE 1ST ST	SE FOGARTY ST	E END	SE1STST	020	262	24	6,288	R	AC	85	71	73	\$46	443,844	SEAL CRACKS	
SE 3RD ST	SE FOGARTY ST	END OF ROAD	SE3RDST	010	579	24	13,896	R	AC	72	73	76	\$91	590,382	SEAL CRACKS	
SE 44TH ST	SE HARBORTON ST	END OF ROAD	SE44THST	010	325	22	7,150	R	AC	86	72	74	\$50	480,147	SEAL CRACKS	
SE NIEMI CT	YAQUINA BAY RD	END OF ROAD	SENIEMCT	010	159	16	2,544	R	AC	91	76	78	\$15	521,412	SEAL CRACKS	
SE PENTER LN	SE 2ND ST	END OF ROAD	SEPENTLN	010	650	18	11,700	R	AC	86	72	74	\$82	480,147	SEAL CRACKS	
SW 30TH ST	SW ABALONE ST	PAVEMENT CHANGE	SW30THS T	010	379	21	7,959	R	AC	85	71	73	\$57	443,844	SEAL CRACKS	
SW 7TH ST	SW HURBERT ST	SW 2ND ST	SW7THST	040	588	40	23,520	C	AC	57	80	82	\$108	728,103	SEAL CRACKS	
SW ABBEY ST	O C HWY	PAVEMENT CHANGE	SWABBES T	030	176	40	7,040	R	AC	86	72	74	\$49	480,147	SEAL CRACKS	
SW ANGLE ST	PAVEMENT CHANGE @ 9TH ST	PAVEMENT CHANGE	SWANGLS T	020	297	34	10,098	R	AC	86	72	74	\$70	480,147	SEAL CRACKS	
SW BROOK ST	W OLIVE ST	SW 2ND ST	SWBROOS T	010	602	30	18,060	R	AC	86	72	74	\$125	480,188	SEAL CRACKS	
SW CANYON WY	SW 10TH ST	SW FALL ST	SWCANY WY	010	841	40	33,640	C	AC	65	84	86	\$84	932,278	SEAL CRACKS	
												Treatment Total		\$5,807		
							Year 2033 Area Total		1,489,765		Year 2033 Total		\$1,499,707			

** - Treatment from Project Selection

Scenarios Criteria:

Scenarios - Sections Selected for Treatment

Interest: 3.00%

Inflation: 3.00%

Printed: 01/21/2019

Scenario: S4: Funding Level \$1.5M/yr

Year: 2034

Street Name	Begin Location	End Location	Street ID	Section ID	Length	Width	Area	FC	Surf Type	Current PCI	Treatment		Cost	Rating	Treatment	
											PCI Before	PCI After				
NW 19TH ST	207 NW 19TH ST	NW NYE ST	NW19THS T	020	292	20	5,840	R	AC	63	44	100	\$53,075	5,482	2" MILL AND OVERLAY W/BR	
NW 25TH ST	O C HWY	NW OCEANVIEW DR	NW25THS T	020	944	36	33,984	C	AC	79	43	100	\$308,852	6,445	2" MILL AND OVERLAY W/BR	
SW CASE ST	O C HWY	SW ELIZABETH ST	SWCASES T	010	530	38	20,140	C	AC	85	44	100	\$183,036	6,442	2" MILL AND OVERLAY W/BR	
SW HURBERT ST	SW 2ND ST	SW 10TH ST	SWHURBS T	010	1,185	60	71,100	C	AC	82	49	100	\$646,167	6,269	2" MILL AND OVERLAY W/BR	
Treatment Total												\$1,191,130				
NE 4TH ST	O C HWY	NE EADS ST	NE4THST	010	1,619	40	64,760	R	AC	81	67	77	\$50,447	14,929	SLURRY SEAL W/BR	
NE CRESTVIEW CT	NE CRESTVIEW PL	END OF ROAD	NECRESC T	010	133	29	3,857	R	AC	82	68	77	\$3,005	15,006	SLURRY SEAL W/BR	
SE 40TH ST	O C HWY	SE HARBORTON ST	SE40THST	010	2,555	28	71,540	C	AC	91	68	77	\$55,729	14,524	SLURRY SEAL W/BR	
SE AVERY ST	E OLIVE ST	SE 2ND ST	SEEVERST	010	456	38	17,328	C	AC	91	68	77	\$13,499	14,462	SLURRY SEAL W/BR	
SW LEE ST	SW 9TH ST	END OF ROAD	SWLEEST	020	663	21	13,923	R	AC	81	67	77	\$10,846	14,926	SLURRY SEAL W/BR	
Treatment Total												\$133,526				
SW ALDER ST	SW 7TH ST	SW 10TH ST	SWALDES T	010	1,380	60	82,800	C	AC	47	69	78	\$100,334	12,460	CHIP SEAL W/BR	
Treatment Total												\$100,334				
NW 3RD ST	O C HWY	NW HRUBERT ST	NW3RDST	010	1,305	34	44,370	C	AC/AC	91	74	82	\$34,564	19,745	CHIP SEAL	
NW 60TH ST	O C HWY	304 NW 60TH ST	NW60THS T	010	662	20	13,240	C	AC	44	76	84	\$10,314	19,493	CHIP SEAL	
SE 4TH ST	SE FOGARTY ST	SE HARNEY ST	SE4THST	010	604	40	24,160	C	AC/AC	92	74	82	\$18,821	19,737	CHIP SEAL	
SW 30TH ST	PAVEMENT CHANGE	END	SW30THS T	020	288	36	10,368	R	AC	90	79	87	\$8,077	18,146	CHIP SEAL	
Treatment Total												\$71,776				
NE 56TH ST	NE EVERGREEN	NE 57TH ST	NE56THST	040	511	35	17,885	R	AC	73	73	76	\$120	585,303	SEAL CRACKS	

** - Treatment from Project Selection

Scenarios Criteria:

Scenarios - Sections Selected for Treatment

Interest: 3.00%

Inflation: 3.00%

Printed: 01/21/2019

Scenario: S4: Funding Level \$1.5M/yr

Year: 2034

Street Name	Begin Location	End Location	Street ID	Section ID	Length	Width	Area	FC	Surf Type	Current PCI	Treatment		Cost	Rating	Treatment
											PCI Before	PCI After			
NE 7TH ST	NE ILER ST	NE JEFFERIES PL	NE7THST	030	1,073	36	38,628	R	AC	73	73	76	\$258	584,904	SEAL CRACKS
NE HARNEY ST	NE 31ST ST	NE 36ST ST	NEHARNS T	030	1,921	33	63,393	A	AC	60	81	83	\$260	1,069,374	SEAL CRACKS
NE JEFFRIES PL	NE 7TH DR	N END	NEJEFFPL	010	539	36	19,404	R	AC	73	73	76	\$130	584,769	SEAL CRACKS
NE NEWPORT HEIGHTS DR	NE YAQUINA HEIGHTS DR	NE POLK DR	NENEWPH E	010	1,555	26	40,430	R	AC	87	72	74	\$287	466,964	SEAL CRACKS
NE YAQUINA HEIGHTS DR	NE STEENSON RD	CORVALLIS NEWPORT HWY	NEYAQUH E	040	583	22	12,826	C	AC	66	84	86	\$33	905,124	SEAL CRACKS
NW 15TH ST	NW NYE ST	NW OCEANVIEW ST	NW15THS T	020	488	35	17,080	C	AC	65	84	86	\$44	905,124	SEAL CRACKS
NW 33RD PL	NW 33RD PL	END OF ROAD	NW33RDP L	010	575	20	11,500	R	AC	65	87	88	\$13	1,327,184	SEAL CRACKS
NW 44TH ST	O C HWY	END OF ROAD	NW44THS T	010	89	20	1,780	R	AC	82	75	77	\$12	497,982	SEAL CRACKS
NW MEANDER ST	NW 54TH ST	END	NWMEANS T	010	50	16	800	R	AC	51	81	82	\$4	593,285	SEAL CRACKS
NW OCEANVIEW DR	NW 17TH ST	NW EDENVIEW WY	NWOCEAD R	020	1,579	26	41,054	C	AC/AC	90	87	88	\$47	2,475,585	SEAL CRACKS
NW OCEANVIEW DR	NW EDENVIEW WAY	AGATE BEACH STATE WAYSIDE	NWOCEAD R	030	2,081	23	47,863	C	AC/AC	91	88	88	\$25	5,532,938	SEAL CRACKS
NW WADE WY	O C HWY	NW CHEROKEE LN	NWWADE WY	010	176	15	2,640	R	AC	0	86	87	\$9	488,242	SEAL CRACKS
SE 10TH ST	S PINE ST	SE 2ND ST	SE10THST	010	479	40	19,160	R	AC	68	87	88	\$21	1,327,184	SEAL CRACKS
SE COLLEGE WY	SE HARBORTON ST	PARKING LOT	SECOLLW Y	010	804	22	17,688	R	AC	87	72	74	\$126	466,945	SEAL CRACKS
SE HARBORTON ST	SE 43RD ST	END OF ROAD	SEHARBS T	010	1,157	34	39,338	R	AC	87	72	74	\$279	466,945	SEAL CRACKS
SE VIEW DR	PAVEMENT CHANGE	SE 1ST ST	SEVIEWD R	030	400	32	12,800	R	AC	87	71	73	\$94	458,504	SEAL CRACKS

** - Treatment from Project Selection

Scenarios Criteria:

Scenarios - Sections Selected for Treatment

Interest: 3.00%

Inflation: 3.00%

Printed: 01/21/2019

Scenario: S4: Funding Level \$1.5M/yr

Year: 2034

Street Name	Begin Location	End Location	Street ID	Section ID	Length	Width	Area	FC	Surf Type	Current PCI	Treatment		Cost	Rating	Treatment			
											PCI Before	PCI After						
SW 26TH ST	O C HWY	SW BRANT ST	SW26THS T	010	275	35	9,625	R	AC	87	72	74	\$69	466,945	SEAL CRACKS			
SW 3RD ST	SW 2ND ST	SW ELIZABETH ST	SW3RDST	010	450	25	11,250	R	AC	87	71	73	\$83	458,504	SEAL CRACKS			
SW 5TH ST	SW FALL ST	SW WOODS ST	SW5THST	010	302	35	10,570	R	AC	87	72	74	\$75	466,945	SEAL CRACKS			
SW ELIZABETH ST	SW CASE ST	W OLIVE ST	SWELIZST	020	2,205	39	85,995	C	AC	66	84	86	\$220	905,124	SEAL CRACKS			
												Treatment Total		\$2,209				
							Year 2034 Area Total		999,119		Year 2034 Total		\$1,498,975					

Year: 2035

Street Name	Begin Location	End Location	Street ID	Section ID	Length	Width	Area	FC	Surf Type	Current PCI	Treatment		Cost	Rating	Treatment			
											PCI Before	PCI After						
NE YAQUINA HEIGHTS DR	NE HARNEY ST	LINCOLN ST	NEYAQHU E	010	1,853	25	46,325	C	AC	69	45	100	\$433,639	6,198	2" MILL AND OVERLAY W/BR			
NW EDENVIEW WY	NW OCEANVIEW DR	NW 20TH ST	NW EDENWY	010	1,308	21	27,468	C	AC	82	45	100	\$257,123	6,211	2" MILL AND OVERLAY W/BR			
SE HARNEY ST	SE 4TH ST	SE 2ND ST	SEHARNS T	010	499	40	19,960	C	AC	83	47	100	\$186,842	6,151	2" MILL AND OVERLAY W/BR			
												Treatment Total		\$877,604				
NE 17TH CT	O C HWY	BEGIN GRAVEL	NE17THCT	010	273	18	4,914	R	AC	69	69	78	\$3,943	16,336	SLURRY SEAL W/BR			
NE 3RD ST	O C HWY	NE COOS ST	NE3RDST	010	831	23	19,113	R	AC	68	67	77	\$15,336	15,864	SLURRY SEAL W/BR			
NE 61ST ST	NE DEER LN	NE EVERGREE LN	NE61STST	010	457	35	15,995	R	AC	83	68	77	\$12,834	14,542	SLURRY SEAL W/BR			
NE DOUGLAS ST	NE 4TH ST	NE 8TH ST	NEDOUGS T	020	1,035	39	40,365	R	AC	68	67	77	\$32,387	15,864	SLURRY SEAL W/BR			
NE DOUGLAS ST	NE 11ST ST	NE 12TH ST	NEDOUGS T	060	221	39	8,619	R	AC	82	67	76	\$6,916	14,426	SLURRY SEAL W/BR			
NE ECHO CT	END OF ROAD	NE 71ST ST	NEECHOC T	010	156	26	4,056	R	AC	68	67	77	\$3,255	15,864	SLURRY SEAL W/BR			

** - Treatment from Project Selection

Scenarios Criteria:

Scenarios - Sections Selected for Treatment

Interest: 3.00%

Inflation: 3.00%

Printed: 01/21/2019

Scenario: S4: Funding Level \$1.5M/yr

Year: 2035

Street Name	Begin Location	End Location	Street ID	Section ID	Length	Width	Area	FC	Surf Type	Current PCI	Treatment		Cost	Rating	Treatment			
											PCI Before	PCI After						
NW 19TH ST	NW OCEANVIEW DR	END	NW19THST	030	217	35	7,595	R	AC	84	68	78	\$6,094	14,577	SLURRY SEAL W/BR			
NW 21ST ST	NW EDENVIEW WAY	NW NYE ST	NW21STST	010	164	23	3,772	R	AC	84	68	78	\$3,027	14,577	SLURRY SEAL W/BR			
NW 21ST ST	NW OCEANVIEW DR	PARKING LOT	NW21STST	020	152	16	2,432	R	AC	86	68	77	\$1,952	14,573	SLURRY SEAL W/BR			
NW 3RD ST	NW CLIFF ST	END	NW3RDST	040	147	40	5,880	R	AC	69	69	78	\$4,718	16,329	SLURRY SEAL W/BR			
NW COAST ST	W OLIVE ST	NW 6TH ST	NWCOAST	010	1,317	40	52,680	C	AC	74	60	71	\$42,268	14,245	SLURRY SEAL W/BR			
NW MEANDER ST	NW 54TH ST	NW 56TH ST	NWMEANS	020	488	21	10,248	R	AC	83	68	77	\$8,223	14,540	SLURRY SEAL W/BR			
NW PACIFIC PL	NW OCEANVIEW DR	END OF ROAD	NWPACIPL	010	668	35	23,380	R	AC	82	67	76	\$18,760	14,425	SLURRY SEAL W/BR			
SE HARBOR CRESCENT DR	SE BAY BD	SE BAY BD	SEHARBC	010	865	21	18,165	R	AC	69	69	78	\$14,575	16,324	SLURRY SEAL W/BR			
SE VIEW DR	SE MOORE DR	SE SPRUCE WAY	SEVIEWDR	010	204	36	7,344	R	AC	82	67	76	\$5,893	14,424	SLURRY SEAL W/BR			
SE VISTA CT	SE VISTA DR	END OF ROAD	SEVISTCT	010	135	13	1,755	R	AC	89	69	78	\$1,409	14,662	SLURRY SEAL W/BR			
SW 5TH ST	SW WOODS ST	N END	SW5THST	020	231	15	3,465	R	AC	84	68	77	\$2,781	14,570	SLURRY SEAL W/BR			
SW ANGLE ST	PAVEMENT CHANGE	SW 12TH ST	SWANGLS	030	218	21	4,578	R	AC	83	68	77	\$3,674	14,540	SLURRY SEAL W/BR			
SW BAYLEY ST	SW 7THBST	SW 10TH ST PAVEMENT CHANGE	SWBAYLS	010	877	40	35,080	R	AC	83	68	77	\$28,147	14,540	SLURRY SEAL W/BR			
SW HATFIELD DR	SW BAY BD	SW 10TH ST	SWHATFD	010	1,038	40	41,520	C	AC	93	67	76	\$33,314	13,898	SLURRY SEAL W/BR			
												Treatment Total		\$249,506				
NE 8TH ST	NE DOUGLAS ST	NE EADS	NE8THST	020	374	35	13,090	R	AC	67	66	76	\$16,338	9,913	CHIP SEAL W/BR			
NE 8TH ST	NE EADS	NE GRANT	NE8THST	030	485	38	18,430	R	AC	67	66	76	\$23,003	9,913	CHIP SEAL W/BR			
NE GRANT ST	NE 9TH ST	NE 7TH ST	NEGRANT	030	684	39	26,676	R	AC	67	66	76	\$33,295	9,912	CHIP SEAL W/BR			
NW 2ND ST	NW NYE ST	END OF ROAD	NW2NDST	020	309	34	10,506	R	AC	68	67	77	\$13,113	10,195	CHIP SEAL W/BR			

** - Treatment from Project Selection

Scenarios Criteria:

Scenarios - Sections Selected for Treatment

Interest: 3.00%

Inflation: 3.00%

Printed: 01/21/2019

Scenario: S4: Funding Level \$1.5M/yr

Year: 2035

Street Name	Begin Location	End Location	Street ID	Section ID	Length	Width	Area	FC	Surf Type	Current PCI	Treatment		Cost	Rating	Treatment			
											PCI Before	PCI After						
SE 1ST ST	SE AVERY ST	E END	SE1STST	010	1,210	40	48,400	R	AC	83	68	77	\$60,409	9,347	CHIP SEAL W/BR			
SE 5TH ST	SE FOGARTY ST	PAVEMENT CHANGE	SE5THST	010	640	24	15,360	R	AC	68	67	77	\$19,171	10,193	CHIP SEAL W/BR			
SW 10TH ST	O C HWY	SW BAYLEY ST	SW10THS T	010	277	40	11,080	C	ST	35	63	100	\$13,830	15,870	CHIP SEAL W/BR			
SW 12TH ST	SW NATERLIN DR	SW BAY ST	SW12THS T	010	734	26	19,084	R	ST	23	61	100	\$23,819	13,489	CHIP SEAL W/BR			
SW 6TH ST	SW ELIZABETH ST	END OF ROAD	SW6THST	010	625	40	25,000	R	ST	46	61	100	\$31,203	13,489	CHIP SEAL W/BR			
SW 6TH ST	SW HURBERT ST	END OF ROAD	SW6THST	040	202	32	6,464	R	ST	11	61	100	\$8,068	13,489	CHIP SEAL W/BR			
SW BAY ST	SW 10TH ST	SW 12TH ST	SWBAYST	010	505	40	20,200	R	ST	18	61	100	\$25,212	13,489	CHIP SEAL W/BR			
												Treatment Total		\$267,461				
NE 10TH CT	NE AVERY ST	NE EADS ST	NE10THCT	020	1,368	39	53,352	R	AC	79	82	89	\$42,808	21,496	CHIP SEAL			
NE 58TH CT	NE EVERGREEN LN	END OF ROAD	NE58THCT	010	250	17	4,250	R	AC	78	81	88	\$3,411	21,063	CHIP SEAL			
NW 16TH ST	NW NYE ST	NW OCEANVIEW DR	NW16THS T	030	424	23	9,752	R	AC	80	83	90	\$7,825	21,885	CHIP SEAL			
NW 19TH ST	O C HWY	207 NW 19TH ST	NW19THS T	010	259	28	7,252	R	AC	79	82	89	\$5,819	21,493	CHIP SEAL			
NW 45TH ST	O C HWY	END OF ROAD	NW45THS T	010	111	16	1,776	R	AC	79	82	89	\$1,425	21,493	CHIP SEAL			
NW 7TH ST	NW NYE ST	E END	NW7THST	010	307	30	9,210	R	AC	80	83	90	\$7,390	21,885	CHIP SEAL			
NW AGATE WY	NW GILBERT WAY	NW LIGHTHOUSE DR	NWAGATW Y	010	377	30	11,310	R	AC	79	82	89	\$9,075	21,493	CHIP SEAL			
NW ALPINE ST	NW 6TH ST	BEGIN GRAVEL	NWALPIST	030	101	19	1,919	R	AC	78	81	88	\$1,540	21,061	CHIP SEAL			
SW GOVERNMENT ST	PAVEMENT CHANGE	W END	SWGOVES T	020	311	23	7,153	R	AC	70	70	79	\$5,740	16,835	CHIP SEAL			
SW MINNIE ST	O C HWY	W END	SWMINNS T	020	905	24	21,720	R	AC	79	82	89	\$17,428	21,491	CHIP SEAL			
												Treatment Total		\$102,461				

** - Treatment from Project Selection

Scenarios Criteria:

Scenarios - Sections Selected for Treatment

Interest: 3.00%

Inflation: 3.00%

Printed: 01/21/2019

Scenario: S4: Funding Level \$1.5M/yr

Year: 2035

Street Name	Begin Location	End Location	Street ID	Section ID	Length	Width	Area	FC	Surf Type	Current PCI	Treatment		Cost	Rating	Treatment
											PCI Before	PCI After			
NE 36TH ST	1ST ENTRANCE TO LITTLE CREEK APTS	NE HARNEY ST	NE36THST	020	1,297	29	37,613	C	AC	75	84	86	\$99	878,761	SEAL CRACKS
NE 47TH ST	O C HWY	END OF ROAD	NE47THST	010	227	21	4,767	R	AC	76	76	79	\$29	655,841	SEAL CRACKS
NE 55TH ST	W END	NE LUCKY GAP ST	NE55THST	010	231	13	3,003	R	AC	61	87	88	\$4	1,288,528	SEAL CRACKS
NE 56TH ST	NE LUCKY GAP ST	END OF ROAD	NE56THST	030	212	18	3,816	R	AC	61	87	88	\$5	1,288,528	SEAL CRACKS
NE BENTON ST	NE 3RD ST	NE 8TH ST	NEBENTS T	010	1,347	39	52,533	R	AC/AC	67	87	88	\$58	1,288,528	SEAL CRACKS
NE BENTON ST	NE 32ND ST	NE 35TH ST	NEBENTS T	030	670	32	21,440	R	AC	74	73	76	\$147	581,000	SEAL CRACKS
NE JEFFERIES CT	NE 7TH ST	N END	NEJEFFCT	010	553	34	18,802	R	AC	89	72	74	\$138	453,239	SEAL CRACKS
NE LAUREL ST	NE 6TH ST	END OF ROAD	NELAURS T	010	538	30	16,140	R	AC	88	71	74	\$121	446,434	SEAL CRACKS
NW 42ND ST	O C HWY	END OF ROAD	NW42NDS T	010	140	11	1,540	R	AC	48	80	81	\$8	555,426	SEAL CRACKS
NW AZALEA ST	NW 55TH ST	GATE	NWAZALS T	010	494	11	5,434	R	AC	61	87	88	\$6	1,288,528	SEAL CRACKS
NW HURBERT ST	NW 10TH ST	NW 12TH ST	NWHURBS T	050	616	39	24,024	R	AC	74	73	76	\$165	580,608	SEAL CRACKS
NW NYE ST	NW 11TH ST	NW 15TH ST	NWNYEST	030	1,294	39	50,466	C	AC/AC	77	71	74	\$362	597,690	SEAL CRACKS
SE 1ST PL	SE 1ST ST	CDS	SE1STPL	010	153	34	5,202	R	AC	77	78	80	\$29	697,470	SEAL CRACKS
SE 1ST ST	SE MOORE DR	E END	SE1STST	040	1,281	34	43,554	R	AC	61	87	88	\$48	1,288,528	SEAL CRACKS
SE BAY BV	SE EADS ST	SE MOORE DR	SEBAYBV	010	1,647	38	62,586	A	AC	93	74	76	\$421	687,558	SEAL CRACKS
SE DOUGLAS ST	E OLIVE ST	SE 1ST ST	SEDOUGS T	010	239	40	9,560	R	AC	74	73	76	\$66	580,350	SEAL CRACKS
SE MARINE CT	SE MARINE DR	END OF ROAD	SEMARICT	010	283	14	3,962	R	AC	89	72	74	\$29	453,225	SEAL CRACKS
SE MOORE DR	SE BAY BD	VIEW	SEMOORD R	010	1,113	40	44,520	A	AC	59	80	82	\$210	999,123	SEAL CRACKS
SW 4TH ST	SW ELIZABETH ST	SW 2ND ST	SW4THST	010	945	22	20,790	R	AC	89	72	74	\$152	453,225	SEAL CRACKS
SW 8TH ST	SW BAYLESS ST	SW BAY ST	SW8THST	020	316	37	11,692	R	AC	74	73	76	\$80	580,350	SEAL CRACKS

** - Treatment from Project Selection

Scenarios Criteria:

Scenarios - Sections Selected for Treatment

Interest: 3.00%

Inflation: 3.00%

Printed: 01/21/2019

Scenario: S4: Funding Level \$1.5M/yr

	Treatment Total	\$2,177
Year 2035 Area Total	1,188,137	Year 2035 Total
		\$1,499,209

Year: 2036

Street Name	Begin Location	End Location	Street ID	Section ID	Length	Width	Area	FC	Surf Type	Current PCI	Treatment		Cost	Rating	Treatment
											PCI Before	PCI After			
SE 35TH ST	SE FERRY SLIP RD	SE 38TH ST	SE35THST	010	1,599	26	41,574	C	AC	83	43	100	\$400,841	6,082	2" MILL AND OVERLAY W/BR
SW WATERLIN DR	O C HWY	SW BAY ST	SWNATED R	010	1,129	24	27,096	C	AC	84	45	100	\$261,250	6,030	2" MILL AND OVERLAY W/BR
											Treatment Total	\$662,091			
NE 60TH CT	NE DEER LN	NE EVERGREEN LN	NE60THCT	010	378	35	13,230	R	AC	84	67	77	\$10,934	14,051	SLURRY SEAL W/BR
NE 9TH ST	O C HWY	NE AVERY ST	NE9THST	010	341	19	6,479	R	AC	84	67	77	\$5,355	14,051	SLURRY SEAL W/BR
NE 9TH ST	END GRAVEL	NE DOUGLAS ST	NE9THST	040	119	16	1,904	R	AC	86	69	78	\$1,574	14,199	SLURRY SEAL W/BR
NE CRESTVIEW PL	END OF ROAD	NE 20TH ST	NECRESP L	010	985	29	28,565	R	AC	84	67	77	\$23,607	14,051	SLURRY SEAL W/BR
NE DOUGLAS ST	CORVALLIS NEWPORT HWY	NE 2ND ST	NEDOUGS T	010	466	40	18,640	R	AC	70	69	78	\$15,405	16,126	SLURRY SEAL W/BR
NE ILER ST	2809 NE ILER ST	NE LAKEWOOD DR	NEILERST	020	321	36	11,556	R	AC	70	69	78	\$9,551	16,130	SLURRY SEAL W/BR
NE NEWPORT HEIGHTS DR	NE POLK DR	END OF ROAD	NENEWPH E	020	3,784	24	90,816	R	AC	85	68	77	\$75,053	14,145	SLURRY SEAL W/BR
NW 18TH ST	W END	E END	NW18THS T	020	214	17	3,638	R	AC	86	68	78	\$3,007	14,152	SLURRY SEAL W/BR
SE FERRY SLIP RD	O C HWY	SE 30TH ST	SEFERRSL	010	1,650	44	72,600	A	AC	80	61	71	\$59,999	19,285	SLURRY SEAL W/BR
SE MARINE SCIENCE DR	O C HWY	HATFIELD MARINE SCIENCE CENTER	SEMARISC	010	2,118	28	59,304	A	AC	85	67	77	\$49,011	20,445	SLURRY SEAL W/BR
SE MARINE SCIENCE DR	HATFIELD MARINE SCIENCE CENTER	SCIENCE CENTER AFTER ROUND ABOUT	SEMARISC	020	1,002	28	28,056	A	AC	85	67	77	\$23,187	20,445	SLURRY SEAL W/BR

** - Treatment from Project Selection

Scenarios Criteria:

Scenarios - Sections Selected for Treatment

Interest: 3.00%

Inflation: 3.00%

Printed: 01/21/2019

Scenario: S4: Funding Level \$1.5M/yr

Year: 2036

Street Name	Begin Location	End Location	Street ID	Section ID	Length	Width	Area	FC	Surf Type	Current PCI	Treatment		Cost	Rating	Treatment
											PCI Before	PCI After			
SW 10TH ST	SW LEE ST	S PINE ST	SW10THST	050	793	26	20,618	R	AC	84	67	77	\$17,040	14,049	SLURRY SEAL W/BR
SW 8TH ST	SW GOVERNMENT ST	SW BAYLESS	SW8THST	010	683	26	17,758	R	AC	84	67	76	\$14,676	14,042	SLURRY SEAL W/BR
SW ELIZABETH ST	SW CASE ST	SW GOVERNMENT ST	SWELIZST	010	1,589	39	61,971	R	AC	85	68	77	\$51,215	14,145	SLURRY SEAL W/BR
												Treatment Total	\$359,614		
NE 7TH DR	NE JEFFERIS CT	END OF ROAD	NE7THDR	030	320	35	11,200	R	AC	44	69	78	\$14,399	9,726	CHIP SEAL W/BR
NW 54TH CT	NW PINERY ST	END OF ROAD	NW54THCT	010	183	27	4,941	R	AC	43	69	78	\$6,352	9,726	CHIP SEAL W/BR
NW GROVE ST	NW 15TH ST	NW 16TH ST	NWGROVST	050	274	35	9,590	R	AC	42	69	78	\$12,329	9,726	CHIP SEAL W/BR
NW OCEANVIEW DR	AGATE BEACH STATE WAYSIDE	O C HWY	NWOCEADR	040	2,127	22	46,794	C	AC/AC	74	67	76	\$60,156	11,599	CHIP SEAL W/BR
S PINE ST	SE 11TH ST	SE 10TH ST	SPINEST	010	280	22	6,160	R	AC	43	69	78	\$7,919	9,726	CHIP SEAL W/BR
SW 11TH ST	SW ABBEY ST	END OF ROAD	SW11THST	030	250	20	5,000	R	AC	43	69	78	\$6,428	9,726	CHIP SEAL W/BR
SW 11TH ST	SW LEE ST	SW HURBERT ST	SW11THST	050	247	18	4,446	R	ST	53	61	100	\$5,716	13,096	CHIP SEAL W/BR
SW BAYLEY ST	SW 10TH ST	SW 11TH ST	SWBAYLST	020	200	40	8,000	R	AC	45	69	78	\$10,285	9,726	CHIP SEAL W/BR
SW BAY ST	O C HWY	SW 10TH ST	SWBAYST	020	411	40	16,440	R	ST	54	61	100	\$21,135	13,096	CHIP SEAL W/BR
SW MINNIE ST	O C HWY	SW 10TH ST	SWMINNST	010	138	40	5,520	C	ST	59	63	100	\$7,097	15,408	CHIP SEAL W/BR
YAQUINA BAY RD	SE BAY BD	CITY LIMITS	YQBAYRD	010	1,482	34	50,388	A	AC	80	61	71	\$64,777	12,397	CHIP SEAL W/BR
												Treatment Total	\$216,593		
NE 31ST ST	O C HWY	NE 32 ST	NE31STST	010	207	36	7,452	C	AC	58	77	85	\$6,159	18,217	CHIP SEAL
NE 36TH ST	O C HWY	IST ENTRANCE TO LITTLE CREEK APTS	NE36THST	010	848	30	25,440	C	AC	47	73	81	\$21,025	18,662	CHIP SEAL

** - Treatment from Project Selection

Scenarios Criteria:

Scenarios - Sections Selected for Treatment

Interest: 3.00%

Inflation: 3.00%

Printed: 01/21/2019

Scenario: S4: Funding Level \$1.5M/yr

Year: 2036

Street Name	Begin Location	End Location	Street ID	Section ID	Length	Width	Area	FC	Surf Type	Current PCI	Treatment		Cost	Rating	Treatment
											PCI Before	PCI After			
NE 58TH ST	NE DEER LN	NE EVERGREEN LN	NE58THST	010	260	33	8,580	R	AC	78	80	87	\$7,091	20,529	CHIP SEAL
NW OCEANVIEW DR	NW EDENVIEW WAY	AGATE BEACH STATE WAYSIDE	NWOCEADR	030	2,081	23	47,863	C	AC/AC	91	86	93	\$39,556	22,302	CHIP SEAL
NW PACIFIC ST	NW 25TH ST	NW 27TH ST	NWPACIST	020	428	23	9,844	R	AC	78	80	87	\$8,136	20,526	CHIP SEAL
SE WADE WY	SE VISTA DR	N END	SEWADEWY	010	331	12	3,972	R	AC	49	72	81	\$3,283	15,227	CHIP SEAL
SW 11TH ST	SW FALL ST	SW ALDER ST	SW11THST	040	262	16	4,192	R	AC	77	79	86	\$3,465	19,997	CHIP SEAL
Treatment Total												\$88,715			
NE 20TH ST	O C HWY	NE CRESTVIEW DR	NE20THST	010	1,046	39	40,794	C	AC/AC	78	70	73	\$307	572,649	SEAL CRACKS
NE 48TH ST	O C HWY	END OF ROAD	NE48THST	010	114	20	2,280	R	AC	62	87	88	\$3	1,250,998	SEAL CRACKS
NE 52ND ST	O C HWY	END OF ROAD	NE52NDST	010	304	27	8,208	C	AC	76	84	86	\$23	853,166	SEAL CRACKS
NE 55TH ST	EVERGREEN LN	NE 54TH ST	NE55THST	030	551	34	18,734	R	AC	86	84	85	\$73	721,257	SEAL CRACKS
NE 70TH DR	NE 70TH ST	END OF ROAD	NE70THDR	010	628	32	20,096	R	AC	77	77	79	\$123	655,884	SEAL CRACKS
NE AVERY ST	NE 4TH ST	NE 5TH ST	NEAVERST	020	234	40	9,360	R	AC	75	74	76	\$66	575,970	SEAL CRACKS
NE AVERY ST	NE 33RD ST	NE 35TH ST	NEAVERST	060	554	32	17,728	R	AC	75	74	76	\$124	576,101	SEAL CRACKS
NE DOUGLAS ST	NE 32ND ST	NE 35TH ST	NEDOUGST	080	714	32	22,848	R	AC	75	74	76	\$160	576,101	SEAL CRACKS
NE SHORE PINE CT	NE 69TH PL	END OF ROAD	NESHORPI	010	258	28	7,224	R	AC	41	77	79	\$43	517,267	SEAL CRACKS
NW 10TH ST	NW LAKE ST	O C HWY	NW10THST	030	950	39	37,050	C	AC	57	76	78	\$238	617,822	SEAL CRACKS
NW 3RD ST	NW HURBERT ST	NW COAST ST	NW3RDST	020	631	38	23,978	C	AC/AC	85	77	79	\$149	634,961	SEAL CRACKS
NW ALPINE ST	NW BEACH ST	BEGIN GRAVEL	NWALPIST	010	118	17	2,006	R	AC	51	79	80	\$12	526,593	SEAL CRACKS
NW LEE ST	NW 6TH ST	NW 8TH ST	NWLEEST	030	614	29	17,806	R	AC	77	77	79	\$109	655,795	SEAL CRACKS
NW NYE ST	NW 6TH ST	NW 11TH ST	NWNYEST	020	1,627	39	63,453	C	AC	76	84	86	\$172	853,166	SEAL CRACKS

** - Treatment from Project Selection

Scenarios Criteria:

Scenarios - Sections Selected for Treatment

Interest: 3.00%

Inflation: 3.00%

Printed: 01/21/2019

Scenario: S4: Funding Level \$1.5M/yr

Year: 2036

Street Name	Begin Location	End Location	Street ID	Section ID	Length	Width	Area	FC	Surf Type	Current PCI	Treatment		Cost	Rating	Treatment	
											PCI Before	PCI After				
SE 32ND ST	O C HWY	SE FERRY SLIP RD	SE32NDST	010	605	44	26,620	C	AC	77	84	86	\$72	853,166	SEAL CRACKS	
SE 4TH ST	SE FOGARTY ST	W END	SE4THST	020	357	29	10,353	R	AC	92	72	74	\$78	440,528	SEAL CRACKS	
SE 5TH ST	PAVEMENT CHANGE	SE MOORE DR	SE5THST	020	583	36	20,988	R	AC	92	72	74	\$158	440,528	SEAL CRACKS	
SE COOS ST	NE 2ND ST	NE 3RD ST	SECOOSS T	020	395	40	15,800	R	AC	92	72	75	\$117	443,011	SEAL CRACKS	
SE CRESCENT PL	SE CRESCENT DR	END OF ROAD	SECRESP L	010	523	24	12,552	R	AC	91	71	74	\$96	438,651	SEAL CRACKS	
SE FOGARTY ST	SE 4TH ST	SW BAY BD	SEFOGAS T	020	412	40	16,480	C	AC	77	84	86	\$45	853,166	SEAL CRACKS	
SE RUNNING SPRINGS CT	SE RUNNING SPRINGS ST	CDS	SERUNNC T	010	181	24	4,344	R	AC	92	72	75	\$33	443,011	SEAL CRACKS	
SE RUNNING SPRINGS ST	YAQUINA BAY RD	END OF RAD	SERUNNS T	010	1,199	24	28,776	R	AC	92	72	75	\$213	443,011	SEAL CRACKS	
SW HARBOR DR	SW 11TH ST	SW 13TH ST	SWHARBD R	010	523	26	13,598	C	AC	77	84	86	\$37	853,166	SEAL CRACKS	
												Treatment Total		\$2,451		
NE 10TH ST	NE EADS ST	NE FOGARTY ST	NE10THST	030	229	35	8,015	R	AC	25	0	100	\$167,803	2,357	RECONSTRUCT STRUCTURE (AC)	
												Treatment Total		\$167,803		
							Year 2036 Area Total	1,228,718	Year 2036 Total		\$1,497,267					

Year: 2037

Street Name	Begin Location	End Location	Street ID	Section ID	Length	Width	Area	FC	Surf Type	Current PCI	Treatment		Cost	Rating	Treatment	
											PCI Before	PCI After				
NE YAQUINA HEIGHTS DR	NE LINCOLN ST	NE NEWPORT HEIGHTS DR	NEYAQUHE	020	1,192	22	26,224	C	AC	84	41	100	\$260,427	5,951	2" MILL AND OVERLAY W/BR	
SE PACIFIC WY	O C HWY	SE MARINE SCIENCE CENTER	SEPACIWY	010	971	30	29,130	C	AC	85	43	100	\$289,286	5,903	2" MILL AND OVERLAY W/BR	
												Treatment Total		\$549,713		

** - Treatment from Project Selection

Scenarios Criteria:

Scenarios - Sections Selected for Treatment

Interest: 3.00%

Inflation: 3.00%

Printed: 01/21/2019

Scenario: S4: Funding Level \$1.5M/yr

Year: 2037

Street Name	Begin Location	End Location	Street ID	Section ID	Length	Width	Area	FC	Surf Type	Current PCI	Treatment		Cost	Rating	Treatment
											PCI Before	PCI After			
NE 20TH PL	NE CRESTVIEW DR	END OF ROAD	NE20THPL	010	1,029	35	36,015	R	AC	86	67	77	\$30,657	13,677	SLURRY SEAL W/BR
NE 2ND ST	O C HWY	NE COOS ST	NE2NDST	010	910	40	36,400	R	AC	85	66	76	\$30,985	12,834	SLURRY SEAL W/BR
NE 54TH ST	EVERGREEN LN	NE 55TH ST	NE54THST	020	801	34	27,234	R	AC	86	67	77	\$23,183	13,677	SLURRY SEAL W/BR
NE 57TH ST	NE EVERGREEN	NE 56TH ST	NE57THST	030	240	35	8,400	R	AC	86	67	77	\$7,151	13,677	SLURRY SEAL W/BR
NE 59TH ST	NE DEER LN	END OF ROAD	NE59THST	010	612	34	20,808	R	AC	71	69	78	\$17,713	15,935	SLURRY SEAL W/BR
NE 62ND ST	NE DEER LN	END OF ROAD	NE62NDST	010	676	35	23,660	R	AC	86	67	77	\$20,140	13,677	SLURRY SEAL W/BR
NE 6TH ST	NE 7TH ST	END OF ROAD	NE6THST	020	946	33	31,218	R	AC	71	69	78	\$26,574	15,928	SLURRY SEAL W/BR
NE 71ST ST	NE 71ST PL	NE ECHO ST	NE71STST	020	1,117	25	27,925	R	AC	86	67	77	\$23,771	13,677	SLURRY SEAL W/BR
NE 73RD ST	O C HWY	94' PAST NE AVERY	NE73RDST	010	664	22	14,608	R	AC	86	67	77	\$12,435	13,677	SLURRY SEAL W/BR
NE 7TH ST	O C HWY	NE EADS ST	NE7THST	010	1,629	39	63,531	R	AC	71	69	78	\$54,079	15,935	SLURRY SEAL W/BR
NE 9TH ST	END OF ROAD	NE EADS	NE9THST	050	199	27	5,373	R	AC	86	67	77	\$4,574	13,677	SLURRY SEAL W/BR
NE AVERY ST	NE 6TH ST	NE 7TH ST	NEAVERS T	040	226	40	9,040	R	AC	86	67	77	\$7,695	13,677	SLURRY SEAL W/BR
NE BENTON PL	NE 71ST ST	END	NEBENTPL	010	149	33	4,917	R	AC	86	67	77	\$4,186	13,677	SLURRY SEAL W/BR
NE FOGARTY ST	NE 12TH ST	NE BIG CREEK RD	NEFOGAS T	030	237	67	15,879	R	AC	86	67	77	\$13,517	13,677	SLURRY SEAL W/BR
NE LAKEWOOD DR	NE HARNEY ST	NE LISI PL	NELAKED R	010	1,686	36	60,696	R	AC	86	67	77	\$51,666	13,676	SLURRY SEAL W/BR
NE SHELL WORLD PL	S END	NE 54TH ST	NESHELL WO	010	392	16	6,272	R	AC	86	67	77	\$5,339	13,676	SLURRY SEAL W/BR
NW 10TH ST	NW LAKE ST	NW SPRINGS ST	NW10THS T	010	641	38	24,358	R	AC	86	67	77	\$20,734	13,676	SLURRY SEAL W/BR
NW 11TH ST	NW SPRING ST	W END/PARKING LOT	NW11THS T	020	366	24	8,784	R	AC	86	67	77	\$7,478	13,676	SLURRY SEAL W/BR
NW 13TH ST	NW OCEANVIEW DR	END	NW13THS T	030	151	14	2,114	R	AC	86	67	77	\$1,800	13,677	SLURRY SEAL W/BR
NW 15TH ST	NW OCEANVIEW ST	NW SPRING ST	NW15THS T	030	476	20	9,520	R	AC	86	67	77	\$8,104	13,677	SLURRY SEAL W/BR

** - Treatment from Project Selection

Scenarios Criteria:

Scenarios - Sections Selected for Treatment

Interest: 3.00%

Inflation: 3.00%

Printed: 01/21/2019

Scenario: S4: Funding Level \$1.5M/yr

Year: 2037

Street Name	Begin Location	End Location	Street ID	Section ID	Length	Width	Area	FC	Surf Type	Current PCI	Treatment		Cost	Rating	Treatment
											PCI Before	PCI After			
NW 16TH ST	O C HWY	NW GROVE ST	NW16THS T	010	635	26	16,510	R	AC	86	67	77	\$14,054	13,675	SLURRY SEAL W/BR
NW 17TH ST	NW OCEANVIEW DR	W END	NW17THS T	010	196	20	3,920	R	AC	85	66	75	\$3,337	12,790	SLURRY SEAL W/BR
NW 17TH ST	NW OCEANVIEW DR	E END	NW17THS T	020	299	18	5,382	R	AC	85	66	75	\$4,582	12,790	SLURRY SEAL W/BR
NW 1ST ST	NW NYE ST	PARKING LOT	NW1STST	020	296	29	8,584	R	AC	86	67	77	\$7,307	13,675	SLURRY SEAL W/BR
NW 21ST PL	NW OCEANVIEW DR	W END	NW21STPL	010	169	28	4,732	R	AC	86	67	77	\$4,028	13,675	SLURRY SEAL W/BR
NW 22ND ST	NW PACIFIC ST	NW OCEANVIEW SR	NW22NDS T	010	199	21	4,179	R	AC	86	67	77	\$3,558	13,675	SLURRY SEAL W/BR
NW 27TH ST	NW OCEANVIEW DR	NW PACIFIC ST	NW27THS T	010	227	25	5,675	R	AC	86	67	77	\$4,831	13,675	SLURRY SEAL W/BR
NW 43RD ST	O C HWY	END OF ROAD	NW43RDS T	010	176	14	2,464	R	AC	86	67	77	\$2,098	13,675	SLURRY SEAL W/BR
NW 49TH ST	O C HWY	NW GILBERT WAY	NW49THS T	010	91	26	2,366	R	AC	86	67	77	\$2,014	13,675	SLURRY SEAL W/BR
NW 55TH ST	NW PINERY ST	NW MEANDER ST	NW55THS T	030	443	19	8,417	R	AC	86	67	77	\$7,165	13,675	SLURRY SEAL W/BR
NW 58TH ST	O C HWY	121 NW 58TH ST	NW58THS T	010	318	36	11,448	R	AC	86	67	77	\$9,745	13,675	SLURRY SEAL W/BR
NW 66TH DR	O C HWY	NW SCHOONER CIR	NW66THD R	010	464	26	12,064	R	AC	86	67	77	\$10,270	13,675	SLURRY SEAL W/BR
NW 6TH ST	NW COAST ST	NW ALPINE ST	NW6THST	030	197	35	6,895	R	AC	86	67	77	\$5,870	13,675	SLURRY SEAL W/BR
NW BIGGS ST	NW 56TH ST	NW 58TH ST	NWBIGGS T	010	502	22	11,044	R	AC	86	67	77	\$9,401	13,675	SLURRY SEAL W/BR
NW CHEROKEE LN	NW 46TH ST	END OF ROAD	NWCHERL N	020	289	12	3,468	R	AC	86	67	77	\$2,953	13,675	SLURRY SEAL W/BR
NW COAST ST	NW 11TH ST	END OF PARKING LOT	NWCOASS T	050	98	36	3,528	R	AC	86	67	77	\$3,004	13,675	SLURRY SEAL W/BR
NW GILBERT WY	O C HWY	NW ROCKY WAY	NWGILBW Y	010	528	26	13,728	R	AC	85	66	75	\$11,686	12,790	SLURRY SEAL W/BR

** - Treatment from Project Selection

Scenarios Criteria:

Scenarios - Sections Selected for Treatment

Interest: 3.00%

Inflation: 3.00%

Printed: 01/21/2019

Scenario: S4: Funding Level \$1.5M/yr

Year: 2037

Street Name	Begin Location	End Location	Street ID	Section ID	Length	Width	Area	FC	Surf Type	Current PCI	Treatment		Cost	Rating	Treatment			
											PCI Before	PCI After						
NW GLADYS ST	NW 60TH ST	E O P	NWGLADS T	020	249	17	4,233	R	AC	86	67	77	\$3,604	13,675	SLURRY SEAL W/BR			
NW GROVE ST	NW 11TH ST	NW 12TH ST	NWGROVS T	030	285	38	10,830	R	AC	86	67	77	\$9,219	13,675	SLURRY SEAL W/BR			
NW HIGH ST	NW 3RD ST	NW 6TH ST	NWHIGHS T	020	617	34	20,978	R	AC	86	67	77	\$17,857	13,675	SLURRY SEAL W/BR			
NW HURBERT ST	W OLIVE ST	END OF ROAD	NWHURBS T	010	360	31	11,160	R	AC	86	67	77	\$9,500	13,676	SLURRY SEAL W/BR			
NW LAKE ST	NW 15TH ST	NW 16TH ST	NWLAKES T	060	282	39	10,998	R	AC	86	67	77	\$9,362	13,675	SLURRY SEAL W/BR			
NW NYE CT	NW NYE ST	END	NWNYECT	010	110	24	2,640	R	AC	86	67	77	\$2,248	13,675	SLURRY SEAL W/BR			
NW NYE ST	NW 18TH ST	NW 19ST ST	NWNYEST	050	175	14	2,450	R	AC	86	67	77	\$2,086	13,675	SLURRY SEAL W/BR			
NW NYE ST	NW 19TH ST	NW 21ST ST	NWNYEST	060	429	23	9,867	R	AC	86	67	77	\$8,399	13,675	SLURRY SEAL W/BR			
NW PACIFIC ST	NW 22ND ST	END OF ROAD	NWPACIST	010	452	20	9,040	R	AC	86	67	77	\$7,695	13,675	SLURRY SEAL W/BR			
SE 1ST ST	SE FOGARTY ST	E END	SE1STST	020	262	24	6,288	R	AC	85	66	76	\$5,353	12,834	SLURRY SEAL W/BR			
SE 44TH ST	SE HARBORTON ST	END OF ROAD	SE44THST	010	325	22	7,150	R	AC	86	67	77	\$6,087	13,674	SLURRY SEAL W/BR			
SE PENTER LN	SE 2ND ST	END OF ROAD	SEPENTLN	010	650	18	11,700	R	AC	86	67	77	\$9,960	13,674	SLURRY SEAL W/BR			
SW 30TH ST	SW ABALONE ST	PAVEMENT CHANGE	SW30THS T	010	379	21	7,959	R	AC	85	66	76	\$6,775	12,834	SLURRY SEAL W/BR			
SW ABBEY ST	O C HWY	PAVEMENT CHANGE	SWABBES T	030	176	40	7,040	R	AC	86	67	77	\$5,993	13,674	SLURRY SEAL W/BR			
SW ANGLE ST	PAVEMENT CHANGE @ 9TH ST	PAVEMENT CHANGE	SWANGLS T	020	297	34	10,098	R	AC	86	67	77	\$8,596	13,674	SLURRY SEAL W/BR			
SW BROOK ST	W OLIVE ST	SW 2ND ST	SWBROOS T	010	602	30	18,060	R	AC	86	67	77	\$15,373	13,675	SLURRY SEAL W/BR			
												Treatment Total		\$605,791				
NE 70TH ST	NE AVERY ST	NE 70TH DR	NE70THST	010	996	32	31,872	R	AC	45	69	78	\$42,203	9,443	CHIP SEAL W/BR			
NW HURBERT ST	NW 3RD ST	NW 6TH ST	NWHURBS T	020	620	24	14,880	R	AC	44	69	78	\$19,703	9,443	CHIP SEAL W/BR			
NW NYE ST	W OLIVE ST	NW 6TH ST	NWNYEST	010	1,304	39	50,856	C	AC/AC	58	69	78	\$67,340	11,403	CHIP SEAL W/BR			
SW 10TH ST	SW ALDER ST	SW LEE ST	SW10THS T	040	730	32	23,360	R	ST	37	61	100	\$30,932	12,714	CHIP SEAL W/BR			

** - Treatment from Project Selection

Scenarios Criteria:

Scenarios - Sections Selected for Treatment

Interest: 3.00%

Inflation: 3.00%

Printed: 01/21/2019

Scenario: S4: Funding Level \$1.5M/yr

Year: 2037

Street Name	Begin Location	End Location	Street ID	Section ID	Length	Width	Area	FC	Surf Type	Current PCI	Treatment		Cost	Rating	Treatment		
											PCI Before	PCI After					
SW GOVERNMENT ST	SW9TH ST	PAVEMENT CHANGE	SWGOVES T	010	459	18	8,262	R	ST	33	61	100	\$10,940	12,714	CHIP SEAL W/BR		
												Treatment Total		\$171,118			
NE 33RD ST	CDS	NE BENTON ST	NE33RDST	010	348	32	11,136	R	AC	77	78	86	\$9,480	19,383	CHIP SEAL		
NE 71ST PL	NE 71ST ST	END OF ROAD	NE71STPL	010	481	34	16,354	R	AC	78	79	87	\$13,921	19,948	CHIP SEAL		
NE HARNEY ST	NE 31ST ST	NE 36ST ST	NEHARNS T	030	1,921	33	63,393	A	AC	60	78	86	\$53,962	24,874	CHIP SEAL		
												Treatment Total		\$77,363			
NE 11TH ST	O C HWY	NE EADS ST	NE11THST	010	1,624	39	63,336	C	AC	48	73	75	\$466	576,951	SEAL CRACKS		
NE 33RD DR	CDS	NE AVERY ST	NE33RDD R	010	343	14	4,802	R	AC	93	71	74	\$39	420,917	SEAL CRACKS		
NE 5TH ST	O C HWY	NE EADS	NE5THST	010	1,615	38	61,370	C	AC	77	84	86	\$171	828,317	SEAL CRACKS		
NE AVERY ST	O C HWY	NE 73RD ST	NEAVERS T	070	1,420	24	34,080	C	AC/AC	83	70	73	\$266	517,978	SEAL CRACKS		
NE SAN-BAY O CR	O C HWY	NE SAN-BAY O CR	NESANOC R	010	335	40	13,400	C	AC	77	84	86	\$38	828,317	SEAL CRACKS		
NW 25TH ST	NW OCEANVIEW DR	NW PACIFIC ST	NW25THS T	030	209	25	5,225	R	AC	81	71	73	\$42	417,484	SEAL CRACKS		
NW 55TH ST	O C HWY	BEGIN GRAVEL	NW55THS T	010	197	25	4,925	C	AC	61	81	83	\$23	668,812	SEAL CRACKS		
NW 6TH ST	O C HWY	NW COTTAGE ST	NW6THST	010	1,069	35	37,415	C	AC	60	76	78	\$247	599,828	SEAL CRACKS		
NW 8TH ST	NW COAST ST	NW SPRING ST	NW8THST	030	322	36	11,592	C	AC	60	76	78	\$77	599,828	SEAL CRACKS		
NW QUARRY COVE	NW LIGHTHOUSE DR	PARKING LOT	NWQUARC V	010	1,075	34	36,550	R	AC	93	71	74	\$291	421,248	SEAL CRACKS		
SE 43RD ST	SE HARBORTON ST	W END	SE43RDST	010	437	27	11,799	R	AC	93	71	74	\$94	421,181	SEAL CRACKS		
SE BAY BV	SE MOORE DR	PAVEMENT CHANGE	SEBAYBV	020	449	34	15,266	A	AC	68	70	73	\$124	758,039	SEAL CRACKS		
SE FERRY SLIP RD	SE 30TH ST	SE MARINE SCIENCE DR	SEFERRSL	020	1,738	44	76,472	A	AC	68	70	73	\$617	758,039	SEAL CRACKS		

** - Treatment from Project Selection

Scenarios Criteria:

Scenarios - Sections Selected for Treatment

Interest: 3.00%

Inflation: 3.00%

Printed: 01/21/2019

Scenario: S4: Funding Level \$1.5M/yr

Year: 2037

Street Name	Begin Location	End Location	Street ID	Section ID	Length	Width	Area	FC	Surf Type	Current PCI	Treatment		Cost	Rating	Treatment	
											PCI Before	PCI After				
SE GRANT ST	SE 5TH ST	N END	SEGRANS T	010	246	24	5,904	R	AC	93	71	74	\$47	421,181	SEAL CRACKS	
SE SPRUCE WY	SE VIEW DR	END OF ROAD	SESPRUW Y	010	617	28	17,276	R	AC	93	71	74	\$138	420,608	SEAL CRACKS	
SE VIEW CT	SE VIEW DR	END OF ROAD	SEVIEWCT	010	149	34	5,066	R	AC	93	71	74	\$41	420,608	SEAL CRACKS	
SW 27TH ST	SW COHO ST	SW ABALONE ST	SW27THS T	010	573	25	14,325	R	AC	93	71	73	\$115	418,961	SEAL CRACKS	
SW 9TH ST	O C HWY	SW FALL ST	SW9THST	010	1,340	38	50,920	C	AC	77	84	86	\$142	828,317	SEAL CRACKS	
SW BAY VIEW LN	SW 12TH ST	END OF ROAD	SWBAYVL N	010	259	16	4,144	R	AC	45	77	79	\$26	502,201	SEAL CRACKS	
SW BRANT ST	SW30TH ST	SW 26TH ST	SWBRANS T	010	1,076	22	23,672	R	AC	93	71	74	\$186	425,824	SEAL CRACKS	
SW SMITH CT	SW WOODS CT	END OF ROAD	SWSMITC T	010	397	13	5,161	R	AC	93	71	74	\$41	421,181	SEAL CRACKS	
												Treatment Total		\$3,231		
SE 12TH ST	SE PENTER LN	END OF ROAD	SE12THST	010	164	26	4,264	R	AC	29	0	100	\$91,950	2,288	RECONSTRUCT STRUCTURE (AC)	
												Treatment Total		\$91,950		
							Year 2037 Area Total		1,494,078		Year 2037 Total		\$1,499,166			

Year: 2038

Street Name	Begin Location	End Location	Street ID	Section ID	Length	Width	Area	FC	Surf Type	Current PCI	Treatment		Cost	Rating	Treatment	
											PCI Before	PCI After				
NW 11TH ST	NW LAKE ST	NW SPRING ST	NW11THS T	010	643	38	24,434	C	AC	73	42	100	\$249,931	5,738	2" MILL AND OVERLAY W/BR	
SE FOGARTY ST	CORVALLIS NEWPORT HWY	SE 4TH ST	SEFOGAS T	010	1,000	22	22,000	C	AC	70	41	100	\$225,034	5,770	2" MILL AND OVERLAY W/BR	
SW NEFF WY	O C HWY	MOMBETSU SISTER PARK	SWNEFFW Y	010	613	24	14,712	C	AC	72	46	100	\$150,486	5,655	2" MILL AND OVERLAY W/BR	
												Treatment Total		\$625,451		
NE 10TH ST	O C HWY	E END	NE10THST	010	985	40	39,400	R	AC	72	69	78	\$34,545	15,737	SLURRY SEAL W/BR	

** - Treatment from Project Selection

Scenarios Criteria:

Scenarios - Sections Selected for Treatment

Interest: 3.00%

Inflation: 3.00%

Printed: 01/21/2019

Scenario: S4: Funding Level \$1.5M/yr

Year: 2038

Street Name	Begin Location	End Location	Street ID	Section ID	Length	Width	Area	FC	Surf Type	Current PCI	Treatment		Cost	Rating	Treatment			
											PCI Before	PCI After						
NE 15TH ST	O C HWY	END OF PARKING LOT	NE15THST	010	149	23	3,427	R	AC	88	68	77	\$3,005	13,335	SLURRY SEAL W/BR			
NE 8TH ST	O C HWY	NE DUGLAS ST	NE8THST	010	1,242	36	44,712	R	AC	72	69	78	\$39,202	15,737	SLURRY SEAL W/BR			
NE NEWPORT HEIGHTS DR	NE YAQUINA HEIGHTS DR	NE POLK DR	NENEWPH E	010	1,555	26	40,430	R	AC	87	68	77	\$35,448	13,296	SLURRY SEAL W/BR			
NW 48TH ST	O C HWY	END OF ROAD	NW48THS T	010	244	24	5,856	R	AC	72	69	78	\$5,135	15,733	SLURRY SEAL W/BR			
SE COLLEGE WY	SE HARBORTON ST	PARKING LOT	SECOLLW Y	010	804	22	17,688	R	AC	87	68	77	\$15,509	13,295	SLURRY SEAL W/BR			
SE HARBORTON ST	SE 43RD ST	END OF ROAD	SEHARBS T	010	1,157	34	39,338	R	AC	87	68	77	\$34,490	13,295	SLURRY SEAL W/BR			
SE VIEW DR	PAVEMENT CHANGE	SE 1ST ST	SEVIEWD R	030	400	32	12,800	R	AC	87	67	76	\$11,223	13,203	SLURRY SEAL W/BR			
SW 26TH ST	O C HWY	SW BRANT ST	SW26THS T	010	275	35	9,625	R	AC	87	68	77	\$8,439	13,295	SLURRY SEAL W/BR			
SW 3RD ST	SW 2ND ST	SW ELIZABETH ST	SW3RDST	010	450	25	11,250	R	AC	87	67	76	\$9,864	13,203	SLURRY SEAL W/BR			
SW 5TH ST	SW FALL ST	SW WOODS ST	SW5THST	010	302	35	10,570	R	AC	87	68	77	\$9,268	13,295	SLURRY SEAL W/BR			
SW ABALONE ST	O C HWY	O C HWY	SWABALS T	010	2,592	26	67,392	A	AC	84	60	70	\$59,087	17,556	SLURRY SEAL W/BR			
												Treatment Total		\$265,215				
NE 12TH ST	O C HWY	NE FOGARTY ST	NE12THST	010	1,899	39	74,061	C	AC/AC	60	69	78	\$101,008	11,071	CHIP SEAL W/BR			
NE 2ND ST	NE COOS ST	NE DOUGLAS ST	NE2NDST	020	358	40	14,320	R	AC	47	69	78	\$19,531	9,168	CHIP SEAL W/BR			
NE LUCKY GAP ST	NE 52ND ST	NE 54TH ST	NELUCKG A	010	500	27	13,500	R	AC	51	69	78	\$18,412	9,168	CHIP SEAL W/BR			
NW 11TH ST	O C HWY	NW LAKE ST	NW11THS T	030	954	39	37,206	R	AC	49	69	78	\$50,743	9,168	CHIP SEAL W/BR			
NW 73RD CT	O C HWY	CDS	NW73RDC T	010	802	27	21,654	R	AC	49	69	78	\$29,533	9,168	CHIP SEAL W/BR			
NW NYE ST	NW 11TH ST	NW 15TH ST	NWNYEST	030	1,294	39	50,466	C	AC/AC	77	69	78	\$68,828	11,064	CHIP SEAL W/BR			
NW SPRING ST	NW 12TH ST	N END	NWSPRIST	020	1,241	22	27,302	R	AC	49	69	78	\$37,236	9,168	CHIP SEAL W/BR			

** - Treatment from Project Selection

Scenarios Criteria:

Scenarios - Sections Selected for Treatment

Interest: 3.00%

Inflation: 3.00%

Printed: 01/21/2019

Scenario: S4: Funding Level \$1.5M/yr

Year: 2038

Street Name	Begin Location	End Location	Street ID	Section ID	Length	Width	Area	FC	Surf Type	Current PCI	Treatment		Cost	Rating	Treatment			
											PCI Before	PCI After						
SE 2ND ST	SE FOGARTY ST	W END	SE2NDST	040	305	36	10,980	R	ST	62	61	100	\$14,975	12,344	CHIP SEAL W/BR			
SE 3RD ST	SE FOGARTY ST	END OF ROAD	SE3RDST	010	579	24	13,896	R	AC	72	69	78	\$18,952	10,112	CHIP SEAL W/BR			
SE ELLIS ST	SE 44TH ST	SE 43RD ST	SEELLIST	010	287	15	4,305	R	ST	61	61	100	\$5,872	12,344	CHIP SEAL W/BR			
SE GENEVA ST	SE 44TH ST	SE 43RD ST	SEGENES T	010	298	15	4,470	R	ST	61	61	100	\$6,097	12,344	CHIP SEAL W/BR			
SW CASE ST	SW 10TH ST	SW 12TH ST	SWCASES T	020	227	36	8,172	R	AC	47	69	78	\$11,146	9,168	CHIP SEAL W/BR			
W OLIVE ST	O C HWY	SW ELIZABETH ST	WOLIVST	010	2,638	39	102,882	C	AC/AC	58	69	78	\$140,315	11,071	CHIP SEAL W/BR			
												Treatment Total		\$522,648				
NW 14TH ST	NW SPRING ST	NW THOMPSON ST	NW14THS T	010	212	23	4,876	R	AC	57	73	82	\$4,276	14,325	CHIP SEAL			
NW 54TH PL	NW MEANDER ST	END OF ROAD	NW54THP L	010	222	18	3,996	R	AC	54	73	82	\$3,504	14,325	CHIP SEAL			
NW MEANDER ST	NW 54TH ST	END	NWMEANS T	010	50	16	800	R	AC	51	77	85	\$702	13,950	CHIP SEAL			
NW OCEANVIEW DR	NW 17TH ST	NW EDENVIEW WY	NWOCEAD R	020	1,579	26	41,054	C	AC/AC	90	83	90	\$35,995	21,760	CHIP SEAL			
SE MOORE DR	SE BAY BD	VIEW	SEMOORD R	010	1,113	40	44,520	A	AC	59	77	85	\$39,034	24,572	CHIP SEAL			
												Treatment Total		\$83,511				
NE 4TH ST	O C HWY	NE EADS ST	NE4THST	010	1,619	40	64,760	R	AC	81	70	73	\$544	399,107	SEAL CRACKS			
NE CRESTVIEW CT	NE CRESTVIEW PL	END OF ROAD	NECRESC T	010	133	29	3,857	R	AC	82	71	73	\$32	407,086	SEAL CRACKS			
NW 19TH ST	207 NW 19TH ST	NW NYE ST	NW19THS T	020	292	20	5,840	R	AC	63	87	88	\$7	1,179,186	SEAL CRACKS			
NW 25TH ST	O C HWY	NW OCEANVIEW DR	NW25THS T	020	944	36	33,984	C	AC	79	84	86	\$98	804,191	SEAL CRACKS			
NW 3RD ST	O C HWY	NW HRUBERT ST	NW3RDST	010	1,305	34	44,370	C	AC/AC	91	76	78	\$302	582,105	SEAL CRACKS			

** - Treatment from Project Selection

Scenarios Criteria:

Scenarios - Sections Selected for Treatment

Interest: 3.00%

Inflation: 3.00%

Printed: 01/21/2019

Scenario: S4: Funding Level \$1.5M/yr

Year: 2038

Street Name	Begin Location	End Location	Street ID	Section ID	Length	Width	Area	FC	Surf Type	Current PCI	Treatment		Cost	Rating	Treatment		
											PCI Before	PCI After					
NW 60TH ST	O C HWY	304 NW 60TH ST	NW60THS T	010	662	20	13,240	C	AC	44	78	80	\$83	599,604	SEAL CRACKS		
SE 4TH ST	SE FOGARTY ST	SE HARNEY ST	SE4THST	010	604	40	24,160	C	AC/AC	92	76	78	\$164	584,004	SEAL CRACKS		
SW 30TH ST	PAVEMENT CHANGE	END	SW30THS T	020	288	36	10,368	R	AC	90	82	83	\$49	600,631	SEAL CRACKS		
SW ALDER ST	SW 7TH ST	SW 10TH ST	SWALDES T	010	1,380	60	82,800	C	AC	47	71	74	\$652	547,189	SEAL CRACKS		
SW CASE ST	O C HWY	SW ELIZABETH ST	SWCASES T	010	530	38	20,140	C	AC	85	84	86	\$58	804,191	SEAL CRACKS		
SW HURBERT ST	SW 2ND ST	SW 10TH ST	SWHURBS T	010	1,185	60	71,100	C	AC	82	84	86	\$204	804,191	SEAL CRACKS		
SW LEE ST	SW 9TH ST	END OF ROAD	SWLEEST	020	663	21	13,923	R	AC	81	70	73	\$117	399,028	SEAL CRACKS		
												Treatment Total		\$2,310			
							Year 2038 Area Total		1,230,636				Year 2038 Total		\$1,499,135		
							Total Section Area:		23,700,477				Grand Total		\$29,988,671		

**Sections Selected for Treatment:
Maintain PCI at 69 (Scenario 5)**

Scenarios - Sections Selected for Treatment

Interest: 3.00%

Inflation: 3.00%

Printed: 01/21/2019

Scenario: S5: Maintain PCI at 69

Year	Budget	PM	Year	Budget	PM	Year	Budget	PM
2019	\$1,200,000	5%	2026	\$2,500,000	5%	2033	\$2,000,000	5%
2020	\$1,500,000	5%	2027	\$2,100,000	5%	2034	\$2,000,000	5%
2021	\$1,500,000	5%	2028	\$2,100,000	5%	2035	\$1,500,000	5%
2022	\$2,100,000	5%	2029	\$2,100,000	5%	2036	\$2,200,000	5%
2023	\$2,100,000	5%	2030	\$2,200,000	5%	2037	\$1,800,000	5%
2024	\$2,500,000	5%	2031	\$2,500,000	5%	2038	\$2,000,000	5%
2025	\$2,500,000	5%	2032	\$2,000,000	5%			

Year: 2019

Street Name	Begin Location	End Location	Street ID	Section ID	Length	Width	Area	FC	Surf Type	Current PCI	Treatment		Cost	Rating	Treatment
											PCI Before	PCI After			
NE 36TH ST	O C HWY	IST ENTRANCE TO LITTLE CREEK APTS	NE36THST	010	848	30	25,440	C	AC	47	46	100	\$148,400	9,944	2" MILL AND OVERLAY W/BR
NW 60TH ST	O C HWY	304 NW 60TH ST	NW60THS	010	662	20	13,240	C	AC	44	42	100	\$77,234	10,080	2" MILL AND OVERLAY W/BR
SW BAY VIEW LN	SW 12TH ST	END OF ROAD	SWBAYVL	010	259	16	4,144	R	AC	45	44	100	\$24,174	8,609	2" MILL AND OVERLAY W/BR
												Treatment Total	\$249,808		
NE 17TH CT	O C HWY	BEGIN GRAVEL	NE17THCT	010	273	18	4,914	R	AC	69	68	77	\$2,457	26,065	SLURRY SEAL W/BR
NE 31ST ST	NE 32ND ST	NE HARNEY ST	NE31STST	020	1,540	23	35,420	C	AC	61	60	70	\$17,710	20,982	SLURRY SEAL W/BR
NE 35TH ST	END OF ROAD	NE DOUGLAS ST	NE35THST	010	1,217	33	40,161	R	AC	63	63	73	\$20,081	23,023	SLURRY SEAL W/BR
NE 3RD ST	O C HWY	NE COOS ST	NE3RDST	010	831	23	19,113	R	AC	68	67	76	\$9,557	25,373	SLURRY SEAL W/BR
NE 54TH ST	NE 56TH ST	NE WINDMILL DR	NE54THST	010	999	19	18,981	R	AC	66	65	75	\$9,491	24,107	SLURRY SEAL W/BR
NE 55TH ST	W END	NE LUCKY GAP ST	NE55THST	010	231	13	3,003	R	AC	61	61	71	\$1,502	22,053	SLURRY SEAL W/BR
NE 56TH ST	NE LUCKY GAP ST	END OF ROAD	NE56THST	030	212	18	3,816	R	AC	61	61	71	\$1,908	22,053	SLURRY SEAL W/BR
NE 6TH ST	O C HWY	NE EADS	NE6THST	010	1,619	40	64,760	C	AC	61	60	70	\$32,380	20,982	SLURRY SEAL W/BR
NE CHAMBERS CT	W END CDS	E END CDS	NECHAMC	010	1,273	27	34,371	R	AC	64	64	74	\$17,186	23,569	SLURRY SEAL W/BR

** - Treatment from Project Selection

Scenarios Criteria:

Scenarios - Sections Selected for Treatment

Interest: 3.00%

Inflation: 3.00%

Printed: 01/21/2019

Scenario: S5: Maintain PCI at 69

Year: 2019

Street Name	Begin Location	End Location	Street ID	Section ID	Length	Width	Area	FC	Surf Type	Current PCI	Treatment		Cost	Rating	Treatment
											PCI Before	PCI After			
NE COOS ST	NE 32ND ST	NE 35TH ST	NECOOSS T	020	666	33	21,978	R	AC	64	64	74	\$10,989	23,569	SLURRY SEAL W/BR
NE DOUGLAS ST	CORVALLIS NEWPORT HWY	NE 2ND ST	NEDOUGS T	010	466	40	18,640	R	AC	70	69	78	\$9,320	26,770	SLURRY SEAL W/BR
NE DOUGLAS ST	NE 4TH ST	NE 8TH ST	NEDOUGS T	020	1,035	39	40,365	R	AC	68	67	76	\$20,183	25,373	SLURRY SEAL W/BR
NE EADS ST	CORVALLIS NEWPORT HWY	NE 7TH ST	NEEADSS T	010	1,688	39	65,832	C	AC	62	61	71	\$32,916	21,529	SLURRY SEAL W/BR
NE EADS ST	NE 7TH ST	NE 12TH ST	NEEADSS T	020	1,610	39	62,790	C	AC	62	61	71	\$31,395	21,529	SLURRY SEAL W/BR
NE ECHO CT	END OF ROAD	NE 71ST ST	NEECHOC T	010	156	26	4,056	R	AC	68	67	76	\$2,028	25,373	SLURRY SEAL W/BR
NE ILER ST	2809 NE ILER ST	NE LAKEWOOD DR	NEILERST	020	321	36	11,556	R	AC	70	69	78	\$5,778	26,776	SLURRY SEAL W/BR
NE YAQUINA HEIGHTS DR	NE HARNEY ST	LINCOLN ST	NEYAQHU E	010	1,853	25	46,325	C	AC	69	68	77	\$23,163	26,501	SLURRY SEAL W/BR
NW 12TH ST	O C HWY	NW SPRING ST	NW12THS T	010	1,605	38	60,990	C	AC	66	65	75	\$30,495	24,040	SLURRY SEAL W/BR
NW 19TH ST	207 NW 19TH ST	NW NYE ST	NW19THS T	020	292	20	5,840	R	AC	63	63	73	\$2,920	23,016	SLURRY SEAL W/BR
NW 3RD ST	NW CLIFF ST	END	NW3RDST	040	147	40	5,880	R	AC	69	68	77	\$2,940	26,058	SLURRY SEAL W/BR
NW 55TH ST	O C HWY	BEGIN GRAVEL	NW55THS T	010	197	25	4,925	C	AC	61	60	70	\$2,463	20,969	SLURRY SEAL W/BR
NW 55TH ST	NW 55TH ST	END	NW55THS T	040	641	20	12,820	R	AC	64	64	74	\$6,410	23,561	SLURRY SEAL W/BR
NW 8TH ST	O C HWY	NW NYE ST	NW8THST	010	592	22	13,024	C	AC	64	63	73	\$6,512	22,678	SLURRY SEAL W/BR
NW AZALEA ST	NW 55TH ST	GATE	NWAZALS T	010	494	11	5,434	R	AC	61	61	71	\$2,717	22,046	SLURRY SEAL W/BR
NW BEACH DR	END PAVERS	NW COAST ST	NWBEACDR	020	577	27	15,579	R	AC	63	63	73	\$7,790	23,016	SLURRY SEAL W/BR
NW LAKE ST	NW 10TH ST	NW 11TH ST	NWLAKES T	020	300	35	10,500	R	AC	61	61	71	\$5,250	22,046	SLURRY SEAL W/BR
SE 1ST ST	SE MOORE DR	E END	SE1STST	040	1,281	34	43,554	R	AC	61	61	71	\$21,777	22,041	SLURRY SEAL W/BR

** - Treatment from Project Selection

Scenarios Criteria:

Scenarios - Sections Selected for Treatment

Interest: 3.00%

Inflation: 3.00%

Printed: 01/21/2019

Scenario: S5: Maintain PCI at 69

Year: 2019

Street Name	Begin Location	End Location	Street ID	Section ID	Length	Width	Area	FC	Surf Type	Current PCI	Treatment		Cost	Rating	Treatment
											PCI Before	PCI After			
SE BENSON RD	CORVALLIS NEWPORT HWY	YAQUINA BAY RD	SEBENS RD	010	2,237	20	44,740	C	AC	62	61	71	\$22,370	21,507	SLURRY SEAL W/BR
SE COOS ST	SE 2ND ST	NE 2ND ST	SECOOST	010	725	40	29,000	R	AC	66	65	75	\$14,500	24,102	SLURRY SEAL W/BR
SE HARBOR CRESCENT DR	SE BAY BD	SE BAY BD	SEHARBCR	010	865	21	18,165	R	AC	69	68	77	\$9,083	26,053	SLURRY SEAL W/BR
SW 13TH ST	PAVEMENT CHANGE	N END	SW13THST	020	174	36	6,264	R	AC	64	63	73	\$3,132	23,011	SLURRY SEAL W/BR
SW ANGLE ST	O C HWY	PAVEMENT CHANGE @ 9TH ST	SWANGLST	010	182	60	10,920	C	AC	63	62	72	\$5,460	22,059	SLURRY SEAL W/BR
SW CANYON WY	SW 10TH ST	SW FALL ST	SWCANY WY	010	841	40	33,640	C	AC	65	64	74	\$16,820	23,344	SLURRY SEAL W/BR
SW ELIZABETH ST	SW CASE ST	W OLIVE ST	SWELIZST	020	2,205	39	85,995	C	AC	66	65	75	\$42,998	24,026	SLURRY SEAL W/BR
Treatment Total												\$451,681			
NE 41ST ST	O C HWY	NE MEGGINSIN ST	NE41STST	010	223	18	4,014	R	AC	66	65	75	\$3,122	15,502	CHIP SEAL W/BR
NE 48TH ST	O C HWY	END OF ROAD	NE48THST	010	114	20	2,280	R	AC	62	61	71	\$1,774	14,255	CHIP SEAL W/BR
NE 60TH ST	NE DEER LN	NE EVERGREEN LN	NE60THST	020	491	35	17,185	R	AC	63	63	73	\$13,367	14,801	CHIP SEAL W/BR
NE 7TH DR	NE JEFFERIES PL	PAVEMENT CHANGE	NE7THDR	010	439	36	15,804	R	AC	66	65	75	\$12,292	15,497	CHIP SEAL W/BR
NE 8TH ST	NE DOUGLAS ST	NE EADS	NE8THST	020	374	35	13,090	R	AC	67	66	75	\$10,182	15,893	CHIP SEAL W/BR
NE 8TH ST	NE EADS	NE GRANT	NE8THST	030	485	38	18,430	R	AC	67	66	75	\$14,335	15,893	CHIP SEAL W/BR
NE BENTON ST	NE 12TH ST	NE CHAMBERS CT	NEBENTS	040	437	30	13,110	R	AC	61	61	71	\$10,197	14,177	CHIP SEAL W/BR
NE BIG CREEK RD	END GRAVEL	CITY OF NEWPORT WATERSHED	NEBIGCR	030	1,036	21	21,756	R	AC	64	64	74	\$16,922	15,152	CHIP SEAL W/BR
NE EVERGREEN LN	NE 59TH ST	N END	NEEVERLN	030	1,415	32	45,280	R	AC	66	65	75	\$35,218	15,502	CHIP SEAL W/BR

** - Treatment from Project Selection

Scenarios Criteria:

Scenarios - Sections Selected for Treatment

Interest: 3.00%

Inflation: 3.00%

Printed: 01/21/2019

Scenario: S5: Maintain PCI at 69

Year: 2019

Street Name	Begin Location	End Location	Street ID	Section ID	Length	Width	Area	FC	Surf Type	Current PCI	Treatment		Cost	Rating	Treatment			
											PCI Before	PCI After						
NE GRANT ST	NE 9TH ST	NE 7TH ST	NEGRANT ST	030	684	39	26,676	R	AC	67	66	75	\$20,748	15,892	CHIP SEAL W/BR			
NE YAQUINA HEIGHTS DR	NE STEENSON RD	CORVALLIS NEWPORT HWY	NEYAQUH E	040	583	22	12,826	C	AC	66	65	75	\$9,976	15,442	CHIP SEAL W/BR			
NW 15TH ST	NW NYE ST	NW OCEANVIEW ST	NW15THS T	020	488	35	17,080	C	AC	65	64	74	\$13,285	15,022	CHIP SEAL W/BR			
NW 2ND ST	NW NYE ST	END OF ROAD	NW2NDST	020	309	34	10,506	R	AC	68	67	76	\$8,172	16,307	CHIP SEAL W/BR			
NW SPRING ST	NW 8TH ST	NW 12TH ST	NWSPRIST	010	1,340	39	52,260	C	AC	63	62	72	\$40,647	14,186	CHIP SEAL W/BR			
SE 5TH ST	SE FOGARTY ST	PAVEMENT CHANGE	SE5THST	010	640	24	15,360	R	AC	68	67	76	\$11,947	16,304	CHIP SEAL W/BR			
SE BAY BV	SE MOORE DR	PAVEMENT CHANGE	SEBAYBV	020	449	34	15,266	A	AC	68	68	77	\$11,874	27,563	CHIP SEAL W/BR			
SE FERRY SLIP RD	SE 30TH ST	SE MARINE SCIENCE DR	SEFERRSL	020	1,738	44	76,472	A	AC	68	68	77	\$59,479	27,563	CHIP SEAL W/BR			
SE FOGARTY ST	CORVALLIS NEWPORT HWY	SE 4TH ST	SEFOGAS T	010	1,000	22	22,000	C	AC	70	69	78	\$17,112	17,555	CHIP SEAL W/BR			
SE VISTA DR	PAVEMENT CHANGE @ MARINE DR	E END	SEVISTDR	020	1,004	20	20,080	R	AC	65	64	74	\$15,618	15,142	CHIP SEAL W/BR			
SW 12TH ST	SW NATERLIN DR	SW BAY ST	SW12THS T	010	734	26	19,084	R	ST	23	20	100	\$14,844	35,794	CHIP SEAL W/BR			
SW 6TH ST	SW ELIZABETH ST	END OF ROAD	SW6THST	010	625	40	25,000	R	ST	46	45	100	\$19,445	33,550	CHIP SEAL W/BR			
SW 6TH ST	SW HURBERT ST	END OF ROAD	SW6THST	040	202	32	6,464	R	ST	11	8	100	\$5,028	35,794	CHIP SEAL W/BR			
SW 9TH ST	SW FALL ST	SW ANGLE ST	SW9THST	020	1,731	38	65,778	C	AC	63	62	72	\$51,161	14,181	CHIP SEAL W/BR			
SW BAY ST	SW 10TH ST	SW 12TH ST	SWBAYST	010	505	40	20,200	R	ST	18	16	100	\$15,712	35,794	CHIP SEAL W/BR			
SW GOVERNMENT ST	PAVEMENT CHANGE	W END	SWGOVES T	020	311	23	7,153	R	AC	70	69	78	\$5,564	17,205	CHIP SEAL W/BR			
												Treatment Total		\$438,021				
NE 10TH CT	NE AVERY ST	NE EADS ST	NE10THCT	020	1,368	39	53,352	R	AC	79	78	86	\$26,676	34,841	CHIP SEAL			

** - Treatment from Project Selection

Scenarios Criteria:

Scenarios - Sections Selected for Treatment

Interest: 3.00%

Inflation: 3.00%

Printed: 01/21/2019

Scenario: S5: Maintain PCI at 69

Year: 2019

Street Name	Begin Location	End Location	Street ID	Section ID	Length	Width	Area	FC	Surf Type	Current PCI	Treatment		Cost	Rating	Treatment			
											PCI Before	PCI After						
NW 16TH ST	NW NYE ST	NW OCEANVIEW DR	NW16THST	030	424	23	9,752	R	AC	80	80	87	\$4,876	35,861	CHIP SEAL			
NW 19TH ST	O C HWY	207 NW 19TH ST	NW19THST	010	259	28	7,252	R	AC	79	78	86	\$3,626	34,833	CHIP SEAL			
NW 44TH ST	O C HWY	END OF ROAD	NW44THST	010	89	20	1,780	R	AC	82	81	88	\$890	21,081	CHIP SEAL			
NW 45TH ST	O C HWY	END OF ROAD	NW45THST	010	111	16	1,776	R	AC	79	78	86	\$888	34,833	CHIP SEAL			
NW 7TH ST	NW NYE ST	E END	NW7THST	010	307	30	9,210	R	AC	80	80	87	\$4,605	35,861	CHIP SEAL			
NW AGATE WY	NW GILBERT WAY	NW LIGHTHOUSE DR	NWAGATWY	010	377	30	11,310	R	AC	79	78	86	\$5,655	34,833	CHIP SEAL			
NW ALPINE ST	NW 6TH ST	BEGIN GRAVEL	NWALPIST	030	101	19	1,919	R	AC	78	77	85	\$960	33,771	CHIP SEAL			
SW MINNIE ST	O C HWY	W END	SWMINNST	020	905	24	21,720	R	AC	79	78	86	\$10,860	34,827	CHIP SEAL			
												Treatment Total		\$59,036				
NE 20TH ST	O C HWY	NE CRESTVIEW DR	NE20THST	010	1,046	39	40,794	C	AC/AC	78	77	79	\$151	1,033,992	SEAL CRACKS			
NE 2ND ST	O C HWY	NE COOS ST	NE2NDST	010	910	40	36,400	R	AC	85	85	86	\$81	718,014	SEAL CRACKS			
NE 3RD ST	NEC EADS ST	NE HARNEY ST	NE3RDST	030	987	44	43,428	C	AC/AC	80	79	81	\$141	765,686	SEAL CRACKS			
NE AVERY ST	O C HWY	NE 73RD ST	NEAVERST	070	1,420	24	34,080	C	AC/AC	83	82	84	\$78	1,047,742	SEAL CRACKS			
NW 17TH ST	NW OCEANVIEW DR	W END	NW17THST	010	196	20	3,920	R	AC	85	85	86	\$9	712,850	SEAL CRACKS			
NW 17TH ST	NW OCEANVIEW DR	E END	NW17THST	020	299	18	5,382	R	AC	85	85	86	\$12	712,850	SEAL CRACKS			
NW 3RD ST	NW HURBERT ST	NW COAST ST	NW3RDST	020	631	38	23,978	C	AC/AC	85	85	86	\$36	1,507,958	SEAL CRACKS			
NW GILBERT WY	O C HWY	NW ROCKY WAY	NWGILBWY	010	528	26	13,728	R	AC	85	85	86	\$31	712,850	SEAL CRACKS			

** - Treatment from Project Selection

Scenarios Criteria:

Scenarios - Sections Selected for Treatment

Interest: 3.00%

Inflation: 3.00%

Printed: 01/21/2019

Scenario: S5: Maintain PCI at 69

Year: 2019

Street Name	Begin Location	End Location	Street ID	Section ID	Length	Width	Area	FC	Surf Type	Current PCI	Treatment		Cost	Rating	Treatment	
											PCI Before	PCI After				
NW NYE ST	NW 11TH ST	NW 15TH ST	NWNYEST	030	1,294	39	50,466	C	AC/AC	77	76	78	\$196	1,021,070	SEAL CRACKS	
SE 1ST ST	SE FOGARTY ST	E END	SE1STST	020	262	24	6,288	R	AC	85	85	86	\$14	718,014	SEAL CRACKS	
SW 30TH ST	SW ABALONE ST	PAVEMENT CHANGE	SW30THS	010	379	21	7,959	R	AC	85	85	86	\$18	718,014	SEAL CRACKS	
SW 30TH ST	PAVEMENT CHANGE	END	SW30THS	020	288	36	10,368	R	AC	90	89	90	\$15	879,184	SEAL CRACKS	
SW ABALONE ST	O C HWY	O C HWY	SWABALS	010	2,592	26	67,392	A	AC	84	83	85	\$167	1,147,475	SEAL CRACKS	
SW BAY BV	SW 13TH ST	SE EADS ST	SWBAYBV	010	2,654	36	95,544	C	AC/AC	80	79	81	\$306	769,147	SEAL CRACKS	
SW CASE ST	O C HWY	SW ELIZABETH ST	SWCASES	010	530	38	20,140	C	AC	85	84	85	\$48	749,210	SEAL CRACKS	
												Treatment Total		\$1,303		
Year 2019 Area Total							2,087,267	Year 2019 Total				\$1,199,849				

Year: 2020

Street Name	Begin Location	End Location	Street ID	Section ID	Length	Width	Area	FC	Surf Type	Current PCI	Treatment		Cost	Rating	Treatment
											PCI Before	PCI After			
NE 11TH ST	O C HWY	NE EADS ST	NE11THST	010	1,624	39	63,336	C	AC	48	42	100	\$380,544	9,778	2" MILL AND OVERLAY W/BR
NE 7TH DR	NE JEFFERIS CT	END OF ROAD	NE7THDR	030	320	35	11,200	R	AC	44	40	100	\$67,294	8,509	2" MILL AND OVERLAY W/BR
NW 15TH ST	O C HWY	NW NYE ST	NW15THS	010	603	35	21,105	C	AC	53	48	100	\$126,806	9,516	2" MILL AND OVERLAY W/BR
NW 1ST ST	NW CLIFF ST	NW COAST ST	NW1STST	010	270	27	7,290	R	AC	46	42	100	\$43,801	8,423	2" MILL AND OVERLAY W/BR
NW HURBERT ST	NW 3RD ST	NW 6TH ST	NWHURBS	020	620	24	14,880	R	AC	44	40	100	\$89,404	8,506	2" MILL AND OVERLAY W/BR
NW LEE ST	NW 11TH ST	NW 12TH ST	NWLEEST	040	281	19	5,339	R	AC	46	42	100	\$32,079	8,423	2" MILL AND OVERLAY W/BR
SW ABBEY ST	SW 6TH ST	PAVEMENT CHANGE	SWABBES	040	209	40	8,360	R	AC	46	42	100	\$50,230	8,424	2" MILL AND OVERLAY W/BR
SW ALDER ST	SW 7TH ST	SW 10TH ST	SWALDES	010	1,380	60	82,800	C	AC	47	41	100	\$497,490	9,820	2" MILL AND OVERLAY W/BR
SW BAYLEY ST	SW 10TH ST	SW 11TH ST	SWBAYLS	020	200	40	8,000	R	AC	45	41	100	\$48,067	8,465	2" MILL AND OVERLAY W/BR

** - Treatment from Project Selection

Scenarios - Sections Selected for Treatment

Interest: 3.00%

Inflation: 3.00%

Printed: 01/21/2019

Scenario: S5: Maintain PCI at 69

										Treatment Total			\$1,335,715			
NE 59TH ST	NE DEER LN	END OF ROAD	NE59THST	010	612	34	20,808	R	AC	71	69	78	\$10,717	26,301	SLURRY SEAL W/BR	
NE 6TH ST	NE 7TH ST	END OF ROAD	NE6THST	020	946	33	31,218	R	AC	71	69	78	\$16,078	26,292	SLURRY SEAL W/BR	
NE 7TH ST	O C HWY	NE EADS ST	NE7THST	010	1,629	39	63,531	R	AC	71	69	78	\$32,719	26,301	SLURRY SEAL W/BR	
										Treatment Total			\$59,514			
SW 11TH ST	SW LEE ST	SW HURBERT	SW11THST	050	247	18	4,446	R	ST	53	47	100	\$3,562	32,317	CHIP SEAL W/BR	
SW BAY ST	O C HWY	SW 10TH ST	SWBAYST	020	411	40	16,440	R	ST	54	48	100	\$13,171	32,037	CHIP SEAL W/BR	
SW NEFF WY	O C HWY	MOMBETSU	SWNEFFW	010	613	24	14,712	C	AC	72	69	78	\$11,786	17,284	CHIP SEAL W/BR	
										Treatment Total			\$28,519			
NE 58TH CT	NE EVERGREEN LN	END OF ROAD	NE58THCT	010	250	17	4,250	R	AC	78	76	84	\$2,189	32,548	CHIP SEAL	
NE 58TH ST	NE DEER LN	NE EVERGREEN LN	NE58THST	010	260	33	8,580	R	AC	78	76	84	\$4,419	32,548	CHIP SEAL	
NE 71ST PL	NE 71ST ST	END OF ROAD	NE71STPL	010	481	34	16,354	R	AC	78	76	84	\$8,423	32,548	CHIP SEAL	
NW PACIFIC ST	NW 25TH ST	NW 27TH ST	NWPACIST	020	428	23	9,844	R	AC	78	76	84	\$5,070	32,543	CHIP SEAL	
SE BAY BV	PAVEMENT CHANGE	SE VISTA DR	SEBAYBV	030	1,064	34	36,176	A	AC	75	72	81	\$18,631	33,692	CHIP SEAL	
SE FERRY SLIP RD	O C HWY	SE 30TH ST	SEFERRSL	010	1,650	44	72,600	A	AC	80	77	85	\$37,389	33,073	CHIP SEAL	
										Treatment Total			\$76,121			
NW 3RD ST	O C HWY	NW HRUBERT	NW3RDST	010	1,305	34	44,370	C	AC/AC	91	88	89	\$9	6,900,971	SEAL CRACKS	
NW OCEANVIEW DR	NW 17TH ST	NW EDENVIEW WY	NWOCEAD	020	1,579	26	41,054	C	AC/AC	90	88	89	\$3	35,673,752	SEAL CRACKS	
SE 4TH ST	SE FOGARTY ST	SE HARNEY ST	SE4THST	010	604	40	24,160	C	AC/AC	92	88	89	\$2	16,719,209	SEAL CRACKS	
SW BRANT ST	SW30TH ST	SW 26TH ST	SWBRANS	010	1,076	22	23,672	R	AC	93	89	90	\$35	568,707	SEAL CRACKS	
										Treatment Total			\$49			
					Year 2020 Area Total			654,525			Year 2020 Total			\$1,499,918		

Scenarios - Sections Selected for Treatment

Interest: 3.00%

Inflation: 3.00%

Printed: 01/21/2019

Scenario: S5: Maintain PCI at 69

Year: 2021

Street Name	Begin Location	End Location	Street ID	Section ID	Length	Width	Area	FC	Surf Type	Current PCI	Treatment		Cost	Rating	Treatment			
											PCI Before	PCI After						
NE 2ND ST	NE COOS ST	NE DOUGLAS ST	NE2NDST	020	358	40	14,320	R	AC	47	41	100	\$88,621	8,233	2" MILL AND OVERLAY W/BR			
NE 31ST ST	O C HWY	NE 32 ST	NE31STST	010	207	36	7,452	C	AC	58	49	100	\$46,118	9,175	2" MILL AND OVERLAY W/BR			
NW 10TH ST	NW LAKE ST	O C HWY	NW10THS T	030	950	39	37,050	C	AC	57	48	100	\$229,288	9,247	2" MILL AND OVERLAY W/BR			
NW 11TH ST	O C HWY	NW LAKE ST	NW11THS T	030	954	39	37,206	R	AC	49	43	100	\$230,253	8,144	2" MILL AND OVERLAY W/BR			
NW 42ND ST	O C HWY	END OF ROAD	NW42NDS T	010	140	11	1,540	R	AC	48	42	100	\$9,531	8,191	2" MILL AND OVERLAY W/BR			
NW 54TH PL	NW MEANDER ST	END OF ROAD	NW54THP L	010	222	18	3,996	R	AC	54	49	100	\$24,730	7,845	2" MILL AND OVERLAY W/BR			
NW 73RD CT	O C HWY	CDS	NW73RDC T	010	802	27	21,654	R	AC	49	43	100	\$134,008	8,144	2" MILL AND OVERLAY W/BR			
NW ALPINE ST	NW BEACH ST	BEGIN GRAVEL	NWALPIST	010	118	17	2,006	R	AC	51	45	100	\$12,415	8,039	2" MILL AND OVERLAY W/BR			
NW MEANDER ST	NW 54TH ST	END	NWMEANS T	010	50	16	800	R	AC	51	45	100	\$4,951	8,039	2" MILL AND OVERLAY W/BR			
NW SPRING ST	NW 12TH ST	N END	NWSPRIST	020	1,241	22	27,302	R	AC	49	43	100	\$168,961	8,144	2" MILL AND OVERLAY W/BR			
SE WADE WY	SE VISTA DR	N END	SEWADEW Y	010	331	12	3,972	R	AC	49	43	100	\$24,582	8,145	2" MILL AND OVERLAY W/BR			
SW 7TH ST	SW HURBERT ST	SW 2ND ST	SW7THST	040	588	40	23,520	C	AC	57	48	100	\$145,556	9,250	2" MILL AND OVERLAY W/BR			
SW CASE ST	SW 10TH ST	SW 12TH ST	SWCASES T	020	227	36	8,172	R	AC	47	40	100	\$50,574	8,233	2" MILL AND OVERLAY W/BR			
												Treatment Total		\$1,169,588				
NE 10TH ST	O C HWY	E END	NE10THST	010	985	40	39,400	R	AC	72	68	78	\$20,900	25,836	SLURRY SEAL W/BR			
NE 8TH ST	O C HWY	NE DUGLAS ST	NE8THST	010	1,242	36	44,712	R	AC	72	68	78	\$23,718	25,836	SLURRY SEAL W/BR			
NE JEFFRIES PL	NE 7TH DR	N END	NEJEFFPL	010	539	36	19,404	R	AC	73	69	79	\$10,293	26,611	SLURRY SEAL W/BR			
NW 11TH ST	NW LAKE ST	NW SPRING ST	NW11THS T	010	643	38	24,434	C	AC	73	68	77	\$12,962	25,765	SLURRY SEAL W/BR			
NW 48TH ST	O C HWY	END OF ROAD	NW48THS T	010	244	24	5,856	R	AC	72	68	78	\$3,107	25,827	SLURRY SEAL W/BR			
NW COAST ST	W OLIVE ST	NW 6TH ST	NWCOASS T	010	1,317	40	52,680	C	AC	74	69	78	\$27,945	26,703	SLURRY SEAL W/BR			

** - Treatment from Project Selection

Scenarios Criteria:

Scenarios - Sections Selected for Treatment

Interest: 3.00%

Inflation: 3.00%

Printed: 01/21/2019

Scenario: S5: Maintain PCI at 69

										Treatment Total			\$98,925		
NE 36TH ST	1ST ENTRANCE TO LITTLE CREEK APTS	NE HARNEY ST	NE36THST	020	1,297	29	37,613	C	AC	75	69	78	\$31,037	13,930	CHIP SEAL W/BR
NE 56TH ST	NE EVERGREEN	NE 57TH ST	NE56THST	040	511	35	17,885	R	AC	73	69	79	\$14,758	17,114	CHIP SEAL W/BR
NE 7TH ST	NE ILER ST	NE JEFFERIES PL	NE7THST	030	1,073	36	38,628	R	AC	73	69	79	\$31,874	17,109	CHIP SEAL W/BR
SE 3RD ST	SE FOGARTY ST	END OF ROAD	SE3RDST	010	579	24	13,896	R	AC	72	68	78	\$11,467	16,599	CHIP SEAL W/BR
SW 10TH ST	O C HWY	SW BAYLEY ST	SW10THS	010	277	40	11,080	C	ST	35	20	100	\$9,143	44,167	CHIP SEAL W/BR
SW 10TH ST	SW ALDER ST	SW LEE ST	SW10THS	040	730	32	23,360	R	ST	37	23	100	\$19,276	33,739	CHIP SEAL W/BR
SW GOVERNMENT ST	SW9TH ST	PAVEMENT CHANGE	SWGOTES	010	459	18	8,262	R	ST	33	18	100	\$6,818	33,739	CHIP SEAL W/BR
										Treatment Total			\$124,373		
NE 33RD ST	CDS	NE BENTON ST	NE33RDST	010	348	32	11,136	R	AC	77	74	83	\$5,908	30,256	CHIP SEAL
NE 70TH DR	NE 70TH ST	END OF ROAD	NE70THDR	010	628	32	20,096	R	AC	77	74	83	\$10,660	30,256	CHIP SEAL
NE DEER LN	NE 60TH	END OF ROAD	NEDEERLN	020	786	32	25,152	R	AC	78	75	84	\$13,342	31,271	CHIP SEAL
NW 21ST ST	NW OCEANVIEW DR	PARKING LOT	NW21STS	020	152	16	2,432	R	AC	86	82	89	\$1,291	19,301	CHIP SEAL
SE 1ST PL	SE 1ST ST	CDS	SE1STPL	010	153	34	5,202	R	AC	77	74	83	\$2,760	30,240	CHIP SEAL
SE MARINE SCIENCE DR	O C HWY	HATFIELD MARINE SCIENCE CENTER	SEMARISC	010	2,118	28	59,304	A	AC	85	80	88	\$31,458	30,548	CHIP SEAL
SE MARINE SCIENCE DR	HATFIELD MARINE SCIENCE CENTER	SCIENCE CENTER AFTER ROUND ABOUT	SEMARISC	020	1,002	28	28,056	A	AC	85	80	88	\$14,883	30,548	CHIP SEAL
YAQUINA BAY RD	SE BAY BD	CITY LIMITS	YQBAYRD	010	1,482	34	50,388	A	AC	80	75	83	\$26,729	32,675	CHIP SEAL
										Treatment Total			\$107,031		
Year 2021 Area Total							727,966			Year 2021 Total			\$1,499,917		

** - Treatment from Project Selection

Scenarios Criteria:

Scenarios - Sections Selected for Treatment

Interest: 3.00%

Inflation: 3.00%

Printed: 01/21/2019

Scenario: S5: Maintain PCI at 69

Year: 2022

Street Name	Begin Location	End Location	Street ID	Section ID	Length	Width	Area	FC	Surf Type	Current PCI	Treatment		Cost	Rating	Treatment			
											PCI Before	PCI After						
NE 32ND ST	NE 31ST ST	NE DOUGLAS ST	NE32NDST	010	927	32	29,664	R	AC	52	44	100	\$189,086	7,861	2" MILL AND OVERLAY W/BR			
NE 69TH PL	NE 70TH ST	END OF ROAD	NE69THPL	010	492	29	14,268	R	AC	49	40	100	\$90,948	8,002	2" MILL AND OVERLAY W/BR			
NE CRESTVIEW DR	NE 20TH ST	END OF ROAD	NECRESD	010	1,027	39	40,053	R	AC	51	43	100	\$255,308	7,913	2" MILL AND OVERLAY W/BR			
NE DEER LN	NE 58TH ST	NE 60TH ST	NEDEERLN	010	469	33	15,477	R	AC	49	40	100	\$98,655	8,002	2" MILL AND OVERLAY W/BR			
NE ILER ST	NE BIG CREEK RD	2809 NE ILER ST	NEILERST	010	423	36	15,228	R	AC	53	45	100	\$97,067	7,806	2" MILL AND OVERLAY W/BR			
NE KLAMATH PL	NE LAKEWOOD DR	N END	NEKLAMP	010	395	35	13,825	R	AC	54	46	100	\$88,124	7,745	2" MILL AND OVERLAY W/BR			
NE LISI PL	W END	NE LAKEWOOD DR	NELISIPL	010	339	36	12,204	R	AC	52	44	100	\$77,792	7,862	2" MILL AND OVERLAY W/BR			
NE LUCKY GAP ST	NE 52ND ST	NE 54TH ST	NELUCKGA	010	500	27	13,500	R	AC	51	43	100	\$86,053	7,913	2" MILL AND OVERLAY W/BR			
NW 6TH ST	O C HWY	NW COTTAGE ST	NW6THST	010	1,069	35	37,415	C	AC	60	48	100	\$238,493	8,971	2" MILL AND OVERLAY W/BR			
NW 8TH ST	NW COAST ST	NW SPRING ST	NW8THST	030	322	36	11,592	C	AC	60	48	100	\$73,891	8,970	2" MILL AND OVERLAY W/BR			
SW 11TH ST	S END	SW BAY ST	SW11THST	010	694	30	20,820	R	AC	50	41	100	\$132,712	7,961	2" MILL AND OVERLAY W/BR			
SW 11TH ST	SW BAY ST	SW ABBEY ST	SW11THST	020	555	36	19,980	R	AC	54	46	100	\$127,358	7,746	2" MILL AND OVERLAY W/BR			
SW ALDER ST	SW 10TH ST	SW 11THST	SWALDEST	020	206	20	4,120	R	AC	55	47	100	\$26,262	7,680	2" MILL AND OVERLAY W/BR			
SW HIGH ST	W OLIVE ST	SW 2ND ST	SWHIGHT	010	659	33	21,747	R	AC	53	45	100	\$138,621	7,807	2" MILL AND OVERLAY W/BR			
												Treatment Total		\$1,720,370				
NE 52ND ST	O C HWY	END OF ROAD	NE52NDST	010	304	27	8,208	C	AC	76	67	77	\$4,485	20,544	SLURRY SEAL W/BR			
NE 5TH ST	O C HWY	NE EADS	NE5THST	010	1,615	38	61,370	C	AC	77	69	78	\$33,531	20,894	SLURRY SEAL W/BR			
NE BENTON ST	NE 32ND ST	NE 35TH ST	NEBENTST	030	670	32	21,440	R	AC	74	69	78	\$11,715	26,194	SLURRY SEAL W/BR			
NE SAN-BAY O CR	O C HWY	NE SAN-BAY O CR	NESANOCR	010	335	40	13,400	C	AC	77	69	78	\$7,322	20,892	SLURRY SEAL W/BR			
NW HURBERT ST	NW 10TH ST	NW 12TH ST	NWHURBST	050	616	39	24,024	R	AC	74	69	78	\$13,126	26,186	SLURRY SEAL W/BR			
NW NYE ST	NW 6TH ST	NW 11TH ST	NWNYEST	020	1,627	39	63,453	C	AC	76	67	77	\$34,669	20,534	SLURRY SEAL W/BR			

** - Treatment from Project Selection

Scenarios Criteria:

Scenarios - Sections Selected for Treatment

Interest: 3.00%

Inflation: 3.00%

Printed: 01/21/2019

Scenario: S5: Maintain PCI at 69

Year: 2022

Street Name	Begin Location	End Location	Street ID	Section ID	Length	Width	Area	FC	Surf Type	Current PCI	Treatment		Cost	Rating	Treatment			
											PCI Before	PCI After						
SE 32ND ST	O C HWY	SE FERRY SLIP RD	SE32NDST	010	605	44	26,620	C	AC	77	69	78	\$14,545	20,886	SLURRY SEAL W/BR			
SW 8TH ST	SW BAYLESS ST	SW BAY ST	SW8THST	020	316	37	11,692	R	AC	74	69	78	\$6,389	26,180	SLURRY SEAL W/BR			
SW 9TH ST	O C HWY	SW FALL ST	SW9THST	010	1,340	38	50,920	C	AC	77	69	78	\$27,821	20,886	SLURRY SEAL W/BR			
SW HARBOR DR	SW 11TH ST	SW 13TH ST	SWHARBD	010	523	26	13,598	C	AC	77	69	78	\$7,430	20,886	SLURRY SEAL W/BR			
												Treatment Total		\$161,033				
NW OCEANVIEW DR	AGATE BEACH STATE WAYSIDE	O C HWY	NWOCEAD	040	2,127	22	46,794	C	AC/AC	74	67	77	\$39,771	17,613	CHIP SEAL W/BR			
SE 2ND ST	SE FOGARTY ST	W END	SE2NDST	040	305	36	10,980	R	ST	62	48	100	\$9,332	30,802	CHIP SEAL W/BR			
SE DOUGLAS ST	E OLIVE ST	SE 1ST ST	SEDOUGS	010	239	40	9,560	R	AC	74	69	78	\$8,126	16,830	CHIP SEAL W/BR			
SE ELLIS ST	SE 44TH ST	SE 43RD ST	SEELLIST	010	287	15	4,305	R	ST	61	47	100	\$3,659	31,029	CHIP SEAL W/BR			
SE FOGARTY ST	SE 4TH ST	SW BAY BD	SEFOGAS	020	412	40	16,480	C	AC	77	69	78	\$14,007	13,427	CHIP SEAL W/BR			
SE GENEVA ST	SE 44TH ST	SE 43RD ST	SEGENES	010	298	15	4,470	R	ST	61	47	100	\$3,800	31,029	CHIP SEAL W/BR			
SW MINNIE ST	O C HWY	SW 10TH ST	SWMINNS	010	138	40	5,520	C	ST	59	44	100	\$4,692	41,215	CHIP SEAL W/BR			
												Treatment Total		\$83,387				
NE 47TH ST	O C HWY	END OF ROAD	NE47THST	010	227	21	4,767	R	AC	76	72	80	\$2,605	27,967	CHIP SEAL			
NE AVERY ST	NE 4TH ST	NE 5TH ST	NEAVERS	020	234	40	9,360	R	AC	75	70	79	\$5,114	27,044	CHIP SEAL			
NE CRESTVIEW CT	NE CRESTVIEW PL	END OF ROAD	NECRESC	010	133	29	3,857	R	AC	82	76	84	\$2,108	21,339	CHIP SEAL			
NW LEE ST	NW 6TH ST	NW 8TH ST	NWLEEST	030	614	29	17,806	R	AC	77	73	81	\$9,729	28,944	CHIP SEAL			
NW NYE ST	NW 11TH ST	NW 15TH ST	NWNYEST	030	1,294	39	50,466	C	AC/AC	77	73	82	\$27,573	28,222	CHIP SEAL			
NW OCEANVIEW DR	NW 17TH ST	NW EDENVIEW WY	NWOCEAD	020	1,579	26	41,054	C	AC/AC	90	87	93	\$22,431	28,562	CHIP SEAL			

** - Treatment from Project Selection

Scenarios Criteria:

Scenarios - Sections Selected for Treatment

Interest: 3.00%

Inflation: 3.00%

Printed: 01/21/2019

Scenario: S5: Maintain PCI at 69

Year: 2022

Street Name	Begin Location	End Location	Street ID	Section ID	Length	Width	Area	FC	Surf Type	Current PCI	Treatment		Cost	Rating	Treatment	
											PCI Before	PCI After				
NW OCEANVIEW DR	NW EDENVIEW WAY	AGATE BEACH STATE WAYSIDE	NWOCEADR	030	2,081	23	47,863	C	AC/AC	91	87	93	\$26,151	31,284	CHIP SEAL	
SW 11TH ST	SW FALL ST	SW ALDER ST	SW11THST	040	262	16	4,192	R	AC	77	73	81	\$2,291	28,934	CHIP SEAL	
SW ABALONE ST	O C HWY	O C HWY	SWABALST	010	2,592	26	67,392	A	AC	84	78	86	\$36,821	29,701	CHIP SEAL	
											Treatment Total		\$134,823			
NE HARNEY ST	NE 3RD ST	NE 7TH ST	NEHARNST	040	948	53	50,244	A	AC	78	71	73	\$258	941,223	SEAL CRACKS	
											Treatment Total		\$258			
							Year 2022 Area Total		959,728		Year 2022 Total		\$2,099,871			

Year: 2023

Street Name	Begin Location	End Location	Street ID	Section ID	Length	Width	Area	FC	Surf Type	Current PCI	Treatment		Cost	Rating	Treatment	
											PCI Before	PCI After				
NE HARNEY ST	NE 31ST ST	NE 36ST ST	NEHARNST	030	1,921	33	63,393	A	AC	60	49	100	\$416,205	11,833	2" MILL AND OVERLAY W/BR	
NW 14TH ST	NW SPRING ST	NW THOMPSON ST	NW14THST	010	212	23	4,876	R	AC	57	47	100	\$32,014	7,442	2" MILL AND OVERLAY W/BR	
NW COTTAGE ST	W OLIVE ST	END OF ROAD	NWCOTTST	010	341	31	10,571	R	AC	55	45	100	\$69,404	7,574	2" MILL AND OVERLAY W/BR	
NW NYE ST	W OLIVE ST	NW 6TH ST	NWNYEST	010	1,304	39	50,856	C	AC/AC	58	47	100	\$333,894	8,533	2" MILL AND OVERLAY W/BR	
NW ROCKY WY	NW LIGHTHOUSE DR	CHAIN	NWROCKWY	020	683	12	8,196	R	AC	55	45	100	\$53,811	7,574	2" MILL AND OVERLAY W/BR	
SE MOORE DR	SE BAY BD	VIEW	SEMOORDR	010	1,113	40	44,520	A	AC	59	47	100	\$292,295	11,961	2" MILL AND OVERLAY W/BR	
W OLIVE ST	O C HWY	SW ELIZABETH ST	WOLIVST	010	2,638	39	102,882	C	AC/AC	58	47	100	\$675,469	8,533	2" MILL AND OVERLAY W/BR	
											Treatment Total		\$1,873,092			
NE AVERY ST	NE 33RD ST	NE 35TH ST	NEAVERST	060	554	32	17,728	R	AC	75	69	78	\$9,977	25,780	SLURRY SEAL W/BR	

** - Treatment from Project Selection

Scenarios Criteria:

Scenarios - Sections Selected for Treatment

Interest: 3.00%

Inflation: 3.00%

Printed: 01/21/2019

Scenario: S5: Maintain PCI at 69

Year: 2023

Street Name	Begin Location	End Location	Street ID	Section ID	Length	Width	Area	FC	Surf Type	Current PCI	Treatment		Cost	Rating	Treatment	
											PCI Before	PCI After				
NE DOUGLAS ST	NE 32ND ST	NE 35TH ST	NEDOUGS T	080	714	32	22,848	R	AC	75	69	78	\$12,858	25,780	SLURRY SEAL W/BR	
NW 25TH ST	O C HWY	NW OCEANVIEW DR	NW25THS T	020	944	36	33,984	C	AC	79	68	78	\$19,125	20,230	SLURRY SEAL W/BR	
NW LIGHTHOUSE DR	O C HWY	END	NWLIGHD R	010	5,851	24	140,424	C	AC	78	67	76	\$79,025	19,807	SLURRY SEAL W/BR	
Treatment Total												\$120,985				
NE 20TH ST	O C HWY	NE CRESTVIEW DR	NE20THST	010	1,046	39	40,794	C	AC/AC	78	72	81	\$22,958	27,330	CHIP SEAL	
NE 55TH ST	EVERGREEN LN	NE 54TH ST	NE55THST	030	551	34	18,734	R	AC	86	81	89	\$10,543	27,366	CHIP SEAL	
NE AVERY ST	O C HWY	NE 73RD ST	NEAVERS T	070	1,420	24	34,080	C	AC/AC	83	76	84	\$19,179	23,769	CHIP SEAL	
NW 3RD ST	NW HURBERT ST	NW COAST ST	NW3RDST	020	631	38	23,978	C	AC/AC	85	79	87	\$13,494	25,921	CHIP SEAL	
SE BAY BV	SE EADS ST	SE MOORE DR	SEBAYBV	010	1,647	38	62,586	A	AC	93	82	89	\$35,221	27,322	CHIP SEAL	
SW 5TH ST	SW WOODS ST	N END	SW5THST	020	231	15	3,465	R	AC	84	77	85	\$1,950	20,622	CHIP SEAL	
Treatment Total												\$103,345				
NE 10TH CT	NE AVERY ST	NE EADS ST	NE10THCT	020	1,368	39	53,352	R	AC	79	83	84	\$154	1,165,699	SEAL CRACKS	
NE 17TH CT	O C HWY	BEGIN GRAVEL	NE17THCT	010	273	18	4,914	R	AC	69	72	74	\$26	723,182	SEAL CRACKS	
NE 36TH ST	O C HWY	IST ENTRANCE TO LITTLE CREEK APTS	NE36THST	010	848	30	25,440	C	AC	47	84	86	\$47	1,252,904	SEAL CRACKS	
NE 3RD ST	O C HWY	NE COOS ST	NE3RDST	010	831	23	19,113	R	AC	68	71	73	\$102	690,854	SEAL CRACKS	
NE 8TH ST	NE DOUGLAS ST	NE EADS	NE8THST	020	374	35	13,090	R	AC	67	70	72	\$72	660,444	SEAL CRACKS	
NE 8TH ST	NE EADS	NE GRANT	NE8THST	030	485	38	18,430	R	AC	67	70	72	\$102	660,444	SEAL CRACKS	
NE DOUGLAS ST	CORVALLIS NEWPORT HWY	NE 2ND ST	NEDOUGS T	010	466	40	18,640	R	AC	70	73	75	\$92	757,054	SEAL CRACKS	

** - Treatment from Project Selection

Scenarios Criteria:

Scenarios - Sections Selected for Treatment

Interest: 3.00%

Inflation: 3.00%

Printed: 01/21/2019

Scenario: S5: Maintain PCI at 69

Year: 2023

Street Name	Begin Location	End Location	Street ID	Section ID	Length	Width	Area	FC	Surf Type	Current PCI	Treatment		Cost	Rating	Treatment
											PCI Before	PCI After			
NE DOUGLAS ST	NE 4TH ST	NE 8TH ST	NEDOUGS T	020	1,035	39	40,365	R	AC	68	71	73	\$215	690,854	SEAL CRACKS
NE ECHO CT	END OF ROAD	NE 71ST ST	NEECHOC T	010	156	26	4,056	R	AC	68	71	73	\$22	690,854	SEAL CRACKS
NE GRANT ST	NE 9TH ST	NE 7TH ST	NEGRANT ST	030	684	39	26,676	R	AC	67	70	72	\$147	660,289	SEAL CRACKS
NE ILER ST	2809 NE ILER ST	NE LAKEWOOD DR	NEILERST	020	321	36	11,556	R	AC	70	73	75	\$57	757,383	SEAL CRACKS
NW 16TH ST	NW NYE ST	NW OCEANVIEW DR	NW16THS T	030	424	23	9,752	R	AC	80	84	85	\$26	1,226, 437	SEAL CRACKS
NW 19TH ST	O C HWY	207 NW 19TH ST	NW19THS T	010	259	28	7,252	R	AC	79	83	84	\$21	1,165, 494	SEAL CRACKS
NW 2ND ST	NW NYE ST	END OF ROAD	NW2NDST	020	309	34	10,506	R	AC	68	71	73	\$56	690,385	SEAL CRACKS
NW 3RD ST	NW CLIFF ST	END	NW3RDST	040	147	40	5,880	R	AC	69	72	74	\$31	722,699	SEAL CRACKS
NW 44TH ST	O C HWY	END OF ROAD	NW44THS T	010	89	20	1,780	R	AC	82	82	83	\$6	734,532	SEAL CRACKS
NW 45TH ST	O C HWY	END OF ROAD	NW45THS T	010	111	16	1,776	R	AC	79	83	84	\$6	1,165, 494	SEAL CRACKS
NW 60TH ST	O C HWY	304 NW 60TH ST	NW60THS T	010	662	20	13,240	C	AC	44	84	86	\$25	1,252, 904	SEAL CRACKS
NW 7TH ST	NW NYE ST	E END	NW7THST	010	307	30	9,210	R	AC	80	84	85	\$25	1,226, 437	SEAL CRACKS
NW AGATE WY	NW GILBERT WAY	NW LIGHTHOUSE DR	NWAGATW Y	010	377	30	11,310	R	AC	79	83	84	\$33	1,165, 494	SEAL CRACKS
NW ALPINE ST	NW 6TH ST	BEGIN GRAVEL	NWALPIST	030	101	19	1,919	R	AC	78	82	83	\$6	1,117, 124	SEAL CRACKS
SE 5TH ST	SE FOGARTY ST	PAVEMENT CHANGE	SE5THST	010	640	24	15,360	R	AC	68	71	73	\$82	690,072	SEAL CRACKS
SE BAY BV	SE MOORE DR	PAVEMENT CHANGE	SEBAYBV	020	449	34	15,266	A	AC	68	70	73	\$82	1,144, 217	SEAL CRACKS
SE FERRY SLIP RD	SE 30TH ST	SE MARINE SCIENCE DR	SEFERRSL	020	1,738	44	76,472	A	AC	68	70	73	\$410	1,144, 217	SEAL CRACKS

** - Treatment from Project Selection

Scenarios Criteria:

Scenarios - Sections Selected for Treatment

Interest: 3.00%

Inflation: 3.00%

Printed: 01/21/2019

Scenario: S5: Maintain PCI at 69

Year: 2023

Street Name	Begin Location	End Location	Street ID	Section ID	Length	Width	Area	FC	Surf Type	Current PCI	Treatment		Cost	Rating	Treatment	
											PCI Before	PCI After				
SE FOGARTY ST	CORVALLIS NEWPORT HWY	SE 4TH ST	SEFOGAS T	010	1,000	22	22,000	C	AC	70	70	73	\$119	688,056	SEAL CRACKS	
SE HARBOR CRESCENT DR	SE BAY BD	SE BAY BD	SEHARBC R	010	865	21	18,165	R	AC	69	72	74	\$94	722,378	SEAL CRACKS	
SW BAY VIEW LN	SW 12TH ST	END OF ROAD	SWBAYVL N	010	259	16	4,144	R	AC	45	87	88	\$4	1,837,133	SEAL CRACKS	
SW GOVERNMENT ST	PAVEMENT CHANGE	W END	SWGOTES T	020	311	23	7,153	R	AC	70	73	75	\$36	756,723	SEAL CRACKS	
SW MINNIE ST	O C HWY	W END	SWMINNS T	020	905	24	21,720	R	AC	79	83	84	\$63	1,165,358	SEAL CRACKS	
												Treatment Total		\$2,161		
							Year 2023 Area Total		1,172,452		Year 2023 Total		\$2,099,583			

Year: 2024

Street Name	Begin Location	End Location	Street ID	Section ID	Length	Width	Area	FC	Surf Type	Current PCI	Treatment		Cost	Rating	Treatment
											PCI Before	PCI After			
NE 12TH ST	O C HWY	NE FOGARTY ST	NE12THST	010	1,899	39	74,061	C	AC/AC	60	47	100	\$500,833	8,295	2" MILL AND OVERLAY W/BR
NE AVERY ST	NE 7TH ST	NE 12TH ST	NEAVERS T	050	1,516	40	60,640	R	AC	54	41	100	\$410,074	7,504	2" MILL AND OVERLAY W/BR
NE AVERY ST	PVMNT CHG	END	NEAVERS T	090	619	22	13,618	R	AC	57	45	100	\$92,091	7,341	2" MILL AND OVERLAY W/BR
NE EVERGREEN LN	NE 54TH ST	NE 58TH CT	NEEVERL N	010	1,064	33	35,112	R	AC	57	45	100	\$237,443	7,341	2" MILL AND OVERLAY W/BR
NE SAN-BAY O CR	NE SAN-BAY O CR	NE SAN-BAY O CR	NESANOC R	020	2,000	39	78,000	R	AC	56	44	100	\$527,470	7,402	2" MILL AND OVERLAY W/BR
NW 56TH ST	NW RHODODENDRON	END OF ROAD	NW56THS T	010	820	23	18,860	R	AC	57	45	100	\$127,540	7,342	2" MILL AND OVERLAY W/BR
NW 56TH ST	NW RHODODENDRON ST	EAST END	NW56THS T	020	1,260	23	28,980	R	AC	58	46	100	\$195,976	7,279	2" MILL AND OVERLAY W/BR
SE EADS ST	SW BAY BD	SE 4TH ST	SEEADSS T	010	249	22	5,478	R	AC	58	46	100	\$37,045	7,280	2" MILL AND OVERLAY W/BR

** - Treatment from Project Selection

Scenarios Criteria:

Scenarios - Sections Selected for Treatment

Interest: 3.00%

Inflation: 3.00%

Printed: 01/21/2019

Scenario: S5: Maintain PCI at 69

Year: 2024

Street Name	Begin Location	End Location	Street ID	Section ID	Length	Width	Area	FC	Surf Type	Current PCI	Treatment		Cost	Rating	Treatment	
											PCI Before	PCI After				
SE SHERMER CT	SE WADE WAY	END OF ROAD	SESHERC T	010	335	11	3,685	R	AC	58	46	100	\$24,920	7,280	2" MILL AND OVERLAY W/BR	
SE VISTA DR	SE BAY BD	PAVEMENT CHANGE @ MARINE DR	SEVISTDR	010	1,158	20	23,160	R	AC	57	45	100	\$156,618	7,343	2" MILL AND OVERLAY W/BR	
											Treatment Total		\$2,310,010			
NW 25TH ST	NW OCEANVIEW DR	NW PACIFIC ST	NW25THS T	030	209	25	5,225	R	AC	81	72	81	\$3,029	20,431	CHIP SEAL	
NW 3RD ST	O C HWY	NW HRUBERT ST	NW3RDST	010	1,305	34	44,370	C	AC/AC	91	81	89	\$25,719	22,481	CHIP SEAL	
SE 40TH ST	O C HWY	SE HARBORTON ST	SE40THST	010	2,555	28	71,540	C	AC	91	81	88	\$41,468	22,850	CHIP SEAL	
SE 4TH ST	SE FOGARTY ST	SE HARNEY ST	SE4THST	010	604	40	24,160	C	AC/AC	92	82	89	\$14,005	22,291	CHIP SEAL	
SE AVERY ST	E OLIVE ST	SE 2ND ST	SEEVERST	010	456	38	17,328	C	AC	91	81	88	\$10,044	22,850	CHIP SEAL	
SW HATFIELD DR	SW BAY BD	SW 10TH ST	SWHATFD R	010	1,038	40	41,520	C	AC	93	83	90	\$24,067	22,673	CHIP SEAL	
SW NYE ST	W OLIVE ST	SW 2ND ST	SWNYEST	010	616	40	24,640	C	AC	89	78	86	\$14,283	22,683	CHIP SEAL	
											Treatment Total		\$132,615			
NE 11TH ST	O C HWY	NE EADS ST	NE11THST	010	1,624	39	63,336	C	AC	48	84	86	\$121	1,216,	SEAL CRACKS 411	
NE 58TH CT	NE EVERGREEN LN	END OF ROAD	NE58THCT	010	250	17	4,250	R	AC	78	81	82	\$15	1,061,	SEAL CRACKS 402	
NE 58TH ST	NE DEER LN	NE EVERGREEN LN	NE58THST	010	260	33	8,580	R	AC	78	81	82	\$30	1,061,	SEAL CRACKS 402	
NE 59TH ST	NE DEER LN	END OF ROAD	NE59THST	010	612	34	20,808	R	AC	71	73	75	\$107	742,838	SEAL CRACKS	
NE 6TH ST	NE 7TH ST	END OF ROAD	NE6THST	020	946	33	31,218	R	AC	71	73	75	\$160	742,365	SEAL CRACKS	
NE 71ST PL	NE 71ST ST	END OF ROAD	NE71STPL	010	481	34	16,354	R	AC	78	81	82	\$56	1,061,	SEAL CRACKS 402	
NE 7TH DR	NE JEFFERIS CT	END OF ROAD	NE7THDR	030	320	35	11,200	R	AC	44	87	88	\$9	1,783,	SEAL CRACKS 624	

** - Treatment from Project Selection

Scenarios Criteria:

Scenarios - Sections Selected for Treatment

Interest: 3.00%

Inflation: 3.00%

Printed: 01/21/2019

Scenario: S5: Maintain PCI at 69

Year: 2024

Street Name	Begin Location	End Location	Street ID	Section ID	Length	Width	Area	FC	Surf Type	Current PCI	Treatment		Cost	Rating	Treatment		
											PCI Before	PCI After					
NE 7TH ST	O C HWY	NE EADS ST	NE7THST	010	1,629	39	63,531	R	AC	71	73	75	\$326	742,838	SEAL CRACKS		
NW 15TH ST	O C HWY	NW NYE ST	NW15THS T	010	603	35	21,105	C	AC	53	84	86	\$41	1,216,411	SEAL CRACKS		
NW 1ST ST	NW CLIFF ST	NW COAST ST	NW1STST	010	270	27	7,290	R	AC	46	87	88	\$6	1,783,624	SEAL CRACKS		
NW HURBERT ST	NW 3RD ST	NW 6TH ST	NWHURBS T	020	620	24	14,880	R	AC	44	87	88	\$12	1,783,624	SEAL CRACKS		
NW LEE ST	NW 11TH ST	NW 12TH ST	NWLEEST	040	281	19	5,339	R	AC	46	87	88	\$5	1,783,624	SEAL CRACKS		
NW PACIFIC ST	NW 25TH ST	NW 27TH ST	NWPACIST	020	428	23	9,844	R	AC	78	81	82	\$34	1,060,992	SEAL CRACKS		
SE BAY BV	PAVEMENT CHANGE	SE VISTA DR	SEBAYBV	030	1,064	34	36,176	A	AC	75	72	75	\$188	916,612	SEAL CRACKS		
SE FERRY SLIP RD	O C HWY	SE 30TH ST	SEFERRSL	010	1,650	44	72,600	A	AC	80	77	79	\$311	1,006,255	SEAL CRACKS		
SW ABBEY ST	SW 6TH ST	PAVEMENT CHANGE	SWABBES T	040	209	40	8,360	R	AC	46	87	88	\$7	1,783,624	SEAL CRACKS		
SW ALDER ST	SW 7TH ST	SW 10TH ST	SWALDES T	010	1,380	60	82,800	C	AC	47	84	86	\$158	1,216,411	SEAL CRACKS		
SW BAYLEY ST	SW 10TH ST	SW 11TH ST	SWBAYLS T	020	200	40	8,000	R	AC	45	87	88	\$7	1,783,624	SEAL CRACKS		
SW NEFF WY	O C HWY	MOMBETSU SISTER PARK	SWNEFFW Y	010	613	24	14,712	C	AC	72	70	73	\$82	686,687	SEAL CRACKS		
												Treatment Total		\$1,675			
NE 40TH ST	O C HWY	NE MEGGINSIN ST	NE40THST	010	198	19	3,762	R	AC	9	0	100	\$55,242	3,360	RECONSTRUCT STRUCTURE (AC)		
												Treatment Total		\$55,242			
							Year 2024 Area Total		1,074,522		Year 2024 Total		\$2,499,542				

** - Treatment from Project Selection

Scenarios Criteria:

Scenarios - Sections Selected for Treatment

Interest: 3.00%

Inflation: 3.00%

Printed: 01/21/2019

Scenario: S5: Maintain PCI at 69

Year: 2025

Street Name	Begin Location	End Location	Street ID	Section ID	Length	Width	Area	FC	Surf Type	Current PCI	Treatment		Cost	Rating	Treatment
											PCI Before	PCI After			
NE 70TH PL	NE 70TH DR	CDS	NE70THPL	010	387	32	12,384	R	AC	59	45	100	\$86,259	7,109	2" MILL AND OVERLAY W/BR
NE 71ST ST	NE AVERY ST	NE71STPL	NE71STST	010	589	33	19,437	R	AC	59	45	100	\$135,385	7,109	2" MILL AND OVERLAY W/BR
NE BENTON ST	NE 8TH ST	NE 12TH ST	NEBENTS T	020	1,254	39	48,906	R	AC	60	47	100	\$340,646	7,032	2" MILL AND OVERLAY W/BR
NE CRESTVIEW LN	END OF ROAD	NE CRESTVIEW DR	NECRESL N	010	338	35	11,830	R	AC	59	45	100	\$82,400	7,109	2" MILL AND OVERLAY W/BR
NE VALLEY RIDGE DR	NE VALLEY RIDGE LN	W END	NEVALLRI	010	932	16	14,912	R	AC	59	45	100	\$103,867	7,111	2" MILL AND OVERLAY W/BR
SE LARCH ST	SE 1ST ST	END OF ROAD	SELARCST	010	629	25	15,725	R	AC	59	45	100	\$109,530	7,111	2" MILL AND OVERLAY W/BR
SE SCENIC LP	SE SPRUCE WAY	SE SCENIC LP	SESCENL P	010	1,095	36	39,420	R	AC	59	45	100	\$274,573	7,111	2" MILL AND OVERLAY W/BR
SW LEE ST	O C HWY	SW 9TH ST	SWLEEST	010	209	60	12,540	R	AC	59	45	100	\$87,345	7,111	2" MILL AND OVERLAY W/BR
Treatment Total												\$1,220,005			
NE 3RD ST	NEC EADS ST	NE HARNEY ST	NE3RDST	030	987	44	43,428	C	AC/AC	80	67	77	\$25,928	20,229	SLURRY SEAL W/BR
NE HARNEY ST	NE 3RD ST	NE 7TH ST	NEHARNS T	040	948	53	50,244	A	AC	78	67	76	\$29,997	28,086	SLURRY SEAL W/BR
NW EDENVIEW WY	NW OCEANVIEW DR	NW 20TH ST	NW EDENWY	010	1,308	21	27,468	C	AC	82	67	76	\$16,400	18,550	SLURRY SEAL W/BR
SE 35TH ST	SE FERRY SLIP RD	SE 38TH ST	SE35THST	010	1,599	26	41,574	C	AC	83	68	77	\$24,821	19,031	SLURRY SEAL W/BR
SE HARNEY ST	SE 4TH ST	SE 2ND ST	SEHARNS T	010	499	40	19,960	C	AC	83	68	77	\$11,917	19,031	SLURRY SEAL W/BR
SW BAY BV	SW 13TH ST	SE EADS ST	SWBAYBV	010	2,654	36	95,544	C	AC/AC	80	67	77	\$57,043	20,323	SLURRY SEAL W/BR
SW CASE ST	O C HWY	SW ELIZABETH ST	SWCASES T	010	530	38	20,140	C	AC	85	67	77	\$12,025	15,759	SLURRY SEAL W/BR
SW HURBERT ST	SW 2ND ST	SW 10TH ST	SWHURBS T	010	1,185	60	71,100	C	AC	82	67	76	\$42,449	18,546	SLURRY SEAL W/BR
Treatment Total												\$220,580			
NE AVERY ST	NE 73RD ST	PVMNT CHG	NEAVERS T	080	1,334	23	30,682	C	AC	85	71	80	\$18,318	19,961	CHIP SEAL

** - Treatment from Project Selection

Scenarios Criteria:

Scenarios - Sections Selected for Treatment

Interest: 3.00%

Inflation: 3.00%

Printed: 01/21/2019

Scenario: S5: Maintain PCI at 69

Year: 2025

Street Name	Begin Location	End Location	Street ID	Section ID	Length	Width	Area	FC	Surf Type	Current PCI	Treatment		Cost	Rating	Treatment	
											PCI Before	PCI After				
NE YAQUINA HEIGHTS DR	NE NEWPORT HEIGHTS DR	NE STEENSON RD	NEYAQUHE	030	3,919	22	86,218	C	AC	85	71	80	\$51,475	19,955	CHIP SEAL	
NW COAST ST	NW 6TH ST	NW 8TH ST	NWCOAST	020	687	39	26,793	C	AC	85	71	80	\$15,997	19,957	CHIP SEAL	
NW PACIFIC PL	NW OCEANVIEW DR	END OF ROAD	NWPACIPL	010	668	35	23,380	R	AC	82	71	80	\$13,959	19,857	CHIP SEAL	
SE PACIFIC WY	O C HWY	SE MARINE SCIENCE CENTER	SEPACIWY	010	971	30	29,130	C	AC	85	71	80	\$17,392	19,954	CHIP SEAL	
SE VIEW DR	SE MOORE DR	SE SPRUCE WAY	SEVIEWDR	010	204	36	7,344	R	AC	82	71	80	\$4,385	19,858	CHIP SEAL	
SW 13TH ST	SW BAY ST	PAVEMENT CHANGE	SW13THST	010	377	36	13,572	C	AC	87	74	82	\$8,103	20,815	CHIP SEAL	
SW 30TH ST	PAVEMENT CHANGE	END	SW30THST	020	288	36	10,368	R	AC	90	83	90	\$6,190	22,032	CHIP SEAL	
SW ANGLE ST	PAVEMENT CHANGE	SW 12TH ST	SWANGLST	030	218	21	4,578	R	AC	83	72	81	\$2,734	19,850	CHIP SEAL	
Treatment Total												\$138,553				
NE 10TH ST	O C HWY	E END	NE10THST	010	985	40	39,400	R	AC	72	72	75	\$210	729,187	SEAL CRACKS	
NE 2ND ST	NE COOS ST	NE DOUGLAS ST	NE2NDST	020	358	40	14,320	R	AC	47	87	88	\$12	1,731,674	SEAL CRACKS	
NE 31ST ST	O C HWY	NE 32 ST	NE31STST	010	207	36	7,452	C	AC	58	84	86	\$15	1,180,982	SEAL CRACKS	
NE 33RD ST	CDS	NE BENTON ST	NE33RDST	010	348	32	11,136	R	AC	77	78	80	\$45	948,497	SEAL CRACKS	
NE 56TH ST	NE EVERGREEN	NE 57TH ST	NE56THST	040	511	35	17,885	R	AC	73	74	76	\$91	768,139	SEAL CRACKS	
NE 70TH DR	NE 70TH ST	END OF ROAD	NE70THDR	010	628	32	20,096	R	AC	77	78	80	\$81	948,497	SEAL CRACKS	
NE 7TH ST	NE ILER ST	NE JEFFERIES PL	NE7THST	030	1,073	36	38,628	R	AC	73	74	76	\$197	767,667	SEAL CRACKS	
NE 8TH ST	O C HWY	NE DUGLAS ST	NE8THST	010	1,242	36	44,712	R	AC	72	72	75	\$238	729,187	SEAL CRACKS	
NE DEER LN	NE 60TH	END OF ROAD	NEDEERLN	020	786	32	25,152	R	AC	78	80	81	\$95	1,003,816	SEAL CRACKS	

** - Treatment from Project Selection

Scenarios Criteria:

Scenarios - Sections Selected for Treatment

Interest: 3.00%

Inflation: 3.00%

Printed: 01/21/2019

Scenario: S5: Maintain PCI at 69

Year: 2025

Street Name	Begin Location	End Location	Street ID	Section ID	Length	Width	Area	FC	Surf Type	Current PCI	Treatment		Cost	Rating	Treatment
											PCI Before	PCI After			
NE JEFFRIES PL	NE 7TH DR	N END	NEJEFFPL	010	539	36	19,404	R	AC	73	74	76	\$99	767,513	SEAL CRACKS
NW 10TH ST	NW LAKE ST	O C HWY	NW10THS T	030	950	39	37,050	C	AC	57	84	86	\$73	1,180,982	SEAL CRACKS
NW 11TH ST	O C HWY	NW LAKE ST	NW11THS T	030	954	39	37,206	R	AC	49	87	88	\$31	1,731,674	SEAL CRACKS
NW 21ST ST	NW OCEANVIEW DR	PARKING LOT	NW21STS T	020	152	16	2,432	R	AC	86	82	84	\$8	691,483	SEAL CRACKS
NW 42ND ST	O C HWY	END OF ROAD	NW42NDS T	010	140	11	1,540	R	AC	48	87	88	\$2	1,731,674	SEAL CRACKS
NW 48TH ST	O C HWY	END OF ROAD	NW48THS T	010	244	24	5,856	R	AC	72	72	75	\$32	728,731	SEAL CRACKS
NW 54TH PL	NW MEANDER ST	END OF ROAD	NW54THP L	010	222	18	3,996	R	AC	54	87	88	\$4	1,731,674	SEAL CRACKS
NW 73RD CT	O C HWY	CDS	NW73RDC T	010	802	27	21,654	R	AC	49	87	88	\$18	1,731,674	SEAL CRACKS
NW ALPINE ST	NW BEACH ST	BEGIN GRAVEL	NWALPIST	010	118	17	2,006	R	AC	51	87	88	\$2	1,731,674	SEAL CRACKS
NW COAST ST	W OLIVE ST	NW 6TH ST	NWCOASS T	010	1,317	40	52,680	C	AC	74	71	73	\$296	683,960	SEAL CRACKS
NW MEANDER ST	NW 54TH ST	END	NWMEANS T	010	50	16	800	R	AC	51	87	88	\$1	1,731,674	SEAL CRACKS
NW SPRING ST	NW 12TH ST	N END	NWSPRIST	020	1,241	22	27,302	R	AC	49	87	88	\$23	1,731,674	SEAL CRACKS
SE 1ST PL	SE 1ST ST	CDS	SE1STPL	010	153	34	5,202	R	AC	77	78	80	\$21	947,591	SEAL CRACKS
SE 3RD ST	SE FOGARTY ST	END OF ROAD	SE3RDST	010	579	24	13,896	R	AC	72	72	75	\$74	728,427	SEAL CRACKS
SE MARINE SCIENCE DR	O C HWY	HATFIELD MARINE SCIENCE CENTER	SEMARISC	010	2,118	28	59,304	A	AC	85	79	81	\$234	1,010,132	SEAL CRACKS
SE MARINE SCIENCE DR	HATFIELD MARINE SCIENCE CENTER	SCIENCE CENTER AFTER ROUND ABOUT	SEMARISC	020	1,002	28	28,056	A	AC	85	79	81	\$111	1,010,132	SEAL CRACKS
SE WADE WY	SE VISTA DR	N END	SEWADEW Y	010	331	12	3,972	R	AC	49	87	88	\$4	1,731,674	SEAL CRACKS

** - Treatment from Project Selection

Scenarios Criteria:

Scenarios - Sections Selected for Treatment

Interest: 3.00%

Inflation: 3.00%

Printed: 01/21/2019

Scenario: S5: Maintain PCI at 69

Year: 2025

Street Name	Begin Location	End Location	Street ID	Section ID	Length	Width	Area	FC	Surf Type	Current PCI	Treatment		Cost	Rating	Treatment
											PCI Before	PCI After			
SW 7TH ST	SW HURBERT ST	SW 2ND ST	SW7THST	040	588	40	23,520	C	AC	57	84	86	\$46	1,180,982	SEAL CRACKS
SW CASE ST	SW 10TH ST	SW 12TH ST	SWCASES T	020	227	36	8,172	R	AC	47	87	88	\$7	1,731,674	SEAL CRACKS
YAQUINA BAY RD	SE BAY BD	CITY LIMITS	YQBAYRD	010	1,482	34	50,388	A	AC	80	75	77	\$242	945,683	SEAL CRACKS
Treatment Total												\$2,312			
NE HARNEY ST	CORVALLIS NEWPORT HWY	NE 3RD ST	NEHARNS T	010	593	26	15,418	A	AC	17	0	100	\$233,193	4,946	RECONSTRUCT STRUCTURE (AC)
NE HARNEY ST	NE BIG CREEK RD	NE 31ST ST	NEHARNS T	020	1,332	32	42,624	A	AC	36	9	100	\$644,674	4,946	RECONSTRUCT STRUCTURE (AC)
NW WADE WY	O C HWY	NW CHEROKEE LN	NWWADE WY	010	176	15	2,640	R	AC	0	0	100	\$39,930	3,263	RECONSTRUCT STRUCTURE (AC)
Treatment Total												\$917,797			
Year 2025 Area Total							1,460,576	Year 2025 Total		\$2,499,247					

Year: 2026

Street Name	Begin Location	End Location	Street ID	Section ID	Length	Width	Area	FC	Surf Type	Current PCI	Treatment		Cost	Rating	Treatment
											PCI Before	PCI After			
NE 31ST ST	NE 32ND ST	NE HARNEY ST	NE31STST	020	1,540	23	35,420	C	AC	61	49	100	\$254,113	7,916	2" MILL AND OVERLAY W/BR
NE 6TH ST	O C HWY	NE EADS	NE6THST	010	1,619	40	64,760	C	AC	61	49	100	\$464,606	7,916	2" MILL AND OVERLAY W/BR
NW 55TH ST	O C HWY	BEGIN GRAVEL	NW55THS T	010	197	25	4,925	C	AC	61	49	100	\$35,334	7,918	2" MILL AND OVERLAY W/BR
NW OCEANVIEW DR	NW 12TH ST	NW 17TH ST	NWOCEAD R	010	1,793	23	41,239	C	AC/AC	65	49	100	\$295,860	7,726	2" MILL AND OVERLAY W/BR
Treatment Total												\$1,049,913			
NE 4TH ST	O C HWY	NE EADS ST	NE4THST	010	1,619	40	64,760	R	AC	81	69	78	\$39,824	19,043	SLURRY SEAL W/BR
NE YAQUINA HEIGHTS DR	NE HARNEY ST	LINCOLN ST	NEYAQHU E	010	1,853	25	46,325	C	AC	69	61	72	\$28,487	18,498	SLURRY SEAL W/BR
NE YAQUINA HEIGHTS DR	NE LINCOLN ST	NE NEWPORT HEIGHTS DR	NEYAQUH E	020	1,192	22	26,224	C	AC	84	67	76	\$16,127	18,012	SLURRY SEAL W/BR

** - Treatment from Project Selection

Scenarios Criteria:

Scenarios - Sections Selected for Treatment

Interest: 3.00%

Inflation: 3.00%

Printed: 01/21/2019

Scenario: S5: Maintain PCI at 69

Year: 2026

Street Name	Begin Location	End Location	Street ID	Section ID	Length	Width	Area	FC	Surf Type	Current PCI	Treatment		Cost	Rating	Treatment	
											PCI Before	PCI After				
SW ABBEY ST	O C HWY	SW ABBEY/HARBOR WAY SPLIT	SWABBES T	020	690	58	40,020	C	AC	85	68	77	\$24,610	18,486	SLURRY SEAL W/BR	
SW LEE ST	SW 9TH ST	END OF ROAD	SWLEEST	020	663	21	13,923	R	AC	81	69	78	\$8,562	19,040	SLURRY SEAL W/BR	
SW WATERLIN DR	O C HWY	SW BAY ST	SWNATED R	010	1,129	24	27,096	C	AC	84	67	76	\$16,663	18,009	SLURRY SEAL W/BR	
Treatment Total												\$134,273				
SE BAY BV	SE MOORE DR	PAVEMENT CHANGE	SEBAYBV	020	449	34	15,266	A	AC	68	68	77	\$14,603	22,438	CHIP SEAL W/BR	
SE FERRY SLIP RD	SE 30TH ST	SE MARINE SCIENCE DR	SEFERRSL	020	1,738	44	76,472	A	AC	68	68	77	\$73,151	22,438	CHIP SEAL W/BR	
SE FOGARTY ST	CORVALLIS NEWPORT HWY	SE 4TH ST	SEFOGAS T	010	1,000	22	22,000	C	AC	70	66	76	\$21,045	13,279	CHIP SEAL W/BR	
Treatment Total												\$108,799				
NE 36TH ST	O C HWY	IST ENTRANCE TO LITTLE CREEK APTS	NE36THST	010	848	30	25,440	C	AC	47	81	88	\$15,644	22,106	CHIP SEAL	
NE 60TH CT	NE DEER LN	NE EVERGREEN LN	NE60THCT	010	378	35	13,230	R	AC	84	72	81	\$8,136	19,265	CHIP SEAL	
NE 9TH ST	O C HWY	NE AVERY ST	NE9THST	010	341	19	6,479	R	AC	84	72	81	\$3,985	19,265	CHIP SEAL	
NE NEWPORT HEIGHTS DR	NE POLK DR	END OF ROAD	NENEWPH E	020	3,784	24	90,816	R	AC	85	73	81	\$55,847	19,294	CHIP SEAL	
NW 19TH ST	NW OCEANVIEW DR	END	NW19THS T	030	217	35	7,595	R	AC	84	72	81	\$4,671	19,265	CHIP SEAL	
NW 21ST ST	NW EDENVIEW WAY	NW NYE ST	NW21STS T	010	164	23	3,772	R	AC	84	72	81	\$2,320	19,265	CHIP SEAL	
NW 49TH ST	O C HWY	NW GILBERT WAY	NW49THS T	010	91	26	2,366	R	AC	86	74	82	\$1,455	19,230	CHIP SEAL	
NW 60TH ST	O C HWY	304 NW 60TH ST	NW60THS T	010	662	20	13,240	C	AC	44	81	88	\$8,142	22,106	CHIP SEAL	

** - Treatment from Project Selection

Scenarios Criteria:

Scenarios - Sections Selected for Treatment

Interest: 3.00%

Inflation: 3.00%

Printed: 01/21/2019

Scenario: S5: Maintain PCI at 69

Year: 2026

Street Name	Begin Location	End Location	Street ID	Section ID	Length	Width	Area	FC	Surf Type	Current PCI	Treatment		Cost	Rating	Treatment		
											PCI Before	PCI After					
SE 44TH ST	SE HARBORTON ST	END OF ROAD	SE44THST	010	325	22	7,150	R	AC	86	74	82	\$4,397	19,231	CHIP SEAL		
SE PENTER LN	SE 2ND ST	END OF ROAD	SEPENTLN	010	650	18	11,700	R	AC	86	74	82	\$7,195	19,231	CHIP SEAL		
SW 10TH ST	SW LEE ST	S PINE ST	SW10THS T	050	793	26	20,618	R	AC	84	72	81	\$12,679	19,266	CHIP SEAL		
SW 8TH ST	SW GOVERNMENT ST	SW BAYLESS	SW8THST	010	683	26	17,758	R	AC	84	72	81	\$10,921	19,268	CHIP SEAL		
SW ELIZABETH ST	SW CASE ST	SW GOVERNMENT ST	SWELIZST	010	1,589	39	61,971	R	AC	85	73	81	\$38,109	19,294	CHIP SEAL		
												Treatment Total		\$173,501			
NE 32ND ST	NE 31ST ST	NE DOUGLAS ST	NE32NDST	010	927	32	29,664	R	AC	52	87	88	\$25	1,681,237	SEAL CRACKS		
NE 47TH ST	O C HWY	END OF ROAD	NE47THST	010	227	21	4,767	R	AC	76	76	78	\$23	842,910	SEAL CRACKS		
NE 69TH PL	NE 70TH ST	END OF ROAD	NE69THPL	010	492	29	14,268	R	AC	49	87	88	\$12	1,681,237	SEAL CRACKS		
NE AVERY ST	NE 4TH ST	NE 5TH ST	NEAVERS T	020	234	40	9,360	R	AC	75	75	77	\$47	799,887	SEAL CRACKS		
NE BENTON ST	NE 32ND ST	NE 35TH ST	NEBENTS T	030	670	32	21,440	R	AC	74	73	76	\$113	756,771	SEAL CRACKS		
NE CRESTVIEW CT	NE CRESTVIEW PL	END OF ROAD	NECRESC T	010	133	29	3,857	R	AC	82	78	80	\$17	663,107	SEAL CRACKS		
NE CRESTVIEW DR	NE 20TH ST	END OF ROAD	NECRESD R	010	1,027	39	40,053	R	AC	51	87	88	\$34	1,681,237	SEAL CRACKS		
NE DEER LN	NE 58TH ST	NE 60TH ST	NEDEERL N	010	469	33	15,477	R	AC	49	87	88	\$13	1,681,237	SEAL CRACKS		
NE ILER ST	NE BIG CREEK RD	2809 NE ILER ST	NEILERST	010	423	36	15,228	R	AC	53	87	88	\$13	1,681,237	SEAL CRACKS		
NE KLAMATH PL	NE LAKEWOOD DR	N END	NEKLAMP L	010	395	35	13,825	R	AC	54	87	88	\$12	1,681,237	SEAL CRACKS		
NE LISI PL	W END	NE LAKEWOOD DR	NELISIPL	010	339	36	12,204	R	AC	52	87	88	\$11	1,681,237	SEAL CRACKS		
NE LUCKY GAP ST	NE 52ND ST	NE 54TH ST	NELUCKG A	010	500	27	13,500	R	AC	51	87	88	\$12	1,681,237	SEAL CRACKS		

** - Treatment from Project Selection

Scenarios Criteria:

Scenarios - Sections Selected for Treatment

Interest: 3.00%

Inflation: 3.00%

Printed: 01/21/2019

Scenario: S5: Maintain PCI at 69

Year: 2026

Street Name	Begin Location	End Location	Street ID	Section ID	Length	Width	Area	FC	Surf Type	Current PCI	Treatment		Cost	Rating	Treatment			
											PCI Before	PCI After						
NW 6TH ST	O C HWY	NW COTTAGE ST	NW6THST	010	1,069	35	37,415	C	AC	60	84	86	\$76	1,146,584	SEAL CRACKS			
NW 8TH ST	NW COAST ST	NW SPRING ST	NW8THST	030	322	36	11,592	C	AC	60	84	86	\$24	1,146,584	SEAL CRACKS			
NW HURBERT ST	NW 10TH ST	NW 12TH ST	NWHURBST	050	616	39	24,024	R	AC	74	73	76	\$127	756,318	SEAL CRACKS			
NW LEE ST	NW 6TH ST	NW 8TH ST	NWLEEST	030	614	29	17,806	R	AC	77	77	79	\$79	892,059	SEAL CRACKS			
NW NYE ST	NW 11TH ST	NW 15TH ST	NWNYEST	030	1,294	39	50,466	C	AC/AC	77	75	77	\$249	818,143	SEAL CRACKS			
NW OCEANVIEW DR	NW 17TH ST	NW EDENVIEW WY	NWOCEADR	020	1,579	26	41,054	C	AC/AC	90	88	89	\$13	8,076,387	SEAL CRACKS			
NW OCEANVIEW DR	AGATE BEACH STATE WAYSIDE	O C HWY	NWOCEADR	040	2,127	22	46,794	C	AC/AC	74	70	73	\$264	760,207	SEAL CRACKS			
SE DOUGLAS ST	E OLIVE ST	SE 1ST ST	SEDOUGST	010	239	40	9,560	R	AC	74	73	76	\$51	756,013	SEAL CRACKS			
SW 11TH ST	S END	SW BAY ST	SW11THST	010	694	30	20,820	R	AC	50	87	88	\$18	1,681,237	SEAL CRACKS			
SW 11TH ST	SW BAY ST	SW ABBEY ST	SW11THST	020	555	36	19,980	R	AC	54	87	88	\$17	1,681,237	SEAL CRACKS			
SW 11TH ST	SW FALL ST	SW ALDER ST	SW11THST	040	262	16	4,192	R	AC	77	77	79	\$19	891,554	SEAL CRACKS			
SW 8TH ST	SW BAYLESS ST	SW BAY ST	SW8THST	020	316	37	11,692	R	AC	74	73	76	\$62	756,013	SEAL CRACKS			
SW ABALONE ST	O C HWY	O C HWY	SWABALST	010	2,592	26	67,392	A	AC	84	77	79	\$306	915,624	SEAL CRACKS			
SW ALDER ST	SW 10TH ST	SW 11THST	SWALDEST	020	206	20	4,120	R	AC	55	87	88	\$4	1,681,237	SEAL CRACKS			
SW HIGH ST	W OLIVE ST	SW 2ND ST	SWHIGHT	010	659	33	21,747	R	AC	53	87	88	\$19	1,681,237	SEAL CRACKS			
												Treatment Total		\$1,660				
NW 6TH ST	NW COTTAGE ST	NW COAST ST	NW6THST	020	846	35	29,610	C	AC	33	0	100	\$461,277	3,764	RECONSTRUCT STRUCTURE (AC)			
NW COAST ST	NW 8TH ST	NW 9THST	NWCOAST	030	292	39	11,388	C	AC	34	0	100	\$177,407	3,764	RECONSTRUCT STRUCTURE (AC)			
SE 2ND ST	SE HARNEY ST	SE MOORE DR	SE2NDST	020	300	38	11,400	C	AC	41	0	100	\$177,594	3,764	RECONSTRUCT STRUCTURE (AC)			

** - Treatment from Project Selection

Scenarios Criteria:

Scenarios - Sections Selected for Treatment

Interest: 3.00%

Inflation: 3.00%

Printed: 01/21/2019

Scenario: S5: Maintain PCI at 69

Year: 2026

Street Name	Begin Location	End Location	Street ID	Section ID	Length	Width	Area	FC	Surf Type	Current PCI	Treatment		Cost	Rating	Treatment
											PCI Before	PCI After			
SW 7TH ST	SW ALDER ST	SW HURBERT ST	SW7THST	050	374	37	13,838	C	AC	11	0	100	\$215,574	3,764	RECONSTRUCT STRUCTURE (AC)
												Treatment Total	\$1,031,852		
							Year 2027 Area Total	1,409,098		Year 2027 Total		\$2,499,998			

Year: 2027

Street Name	Begin Location	End Location	Street ID	Section ID	Length	Width	Area	FC	Surf Type	Current PCI	Treatment		Cost	Rating	Treatment
											PCI Before	PCI After			
NE EADS ST	CORVALLIS NEWPORT HWY	NE 7TH ST	NEEADSS T	010	1,688	39	65,832	C	AC	62	47	100	\$486,466	7,787	2" MILL AND OVERLAY W/BR
NE EADS ST	NE 7TH ST	NE 12TH ST	NEEADSS T	020	1,610	39	62,790	C	AC	62	47	100	\$463,987	7,787	2" MILL AND OVERLAY W/BR
NW 33RD PL	NW 33RD PL	END OF ROAD	NW33RDP L	010	575	20	11,500	R	AC	65	49	100	\$84,980	6,539	2" MILL AND OVERLAY W/BR
SE BENSON RD	CORVALLIS NEWPORT HWY	YAQUINA BAY RD	SEBENSR D	010	2,237	20	44,740	C	AC	62	47	100	\$330,606	7,789	2" MILL AND OVERLAY W/BR
SW ANGLE ST	O C HWY	PAVEMENT CHANGE @ 9TH ST	SWANGLS T	010	182	60	10,920	C	AC	63	48	100	\$80,694	7,718	2" MILL AND OVERLAY W/BR
												Treatment Total	\$1,446,733		
NE 17TH CT	O C HWY	BEGIN GRAVEL	NE17THCT	010	273	18	4,914	R	AC	69	68	78	\$3,113	20,633	SLURRY SEAL W/BR
NE 3RD ST	O C HWY	NE COOS ST	NE3RDST	010	831	23	19,113	R	AC	68	67	77	\$12,106	20,064	SLURRY SEAL W/BR
NE 54TH ST	NE 56TH ST	NE WINDMILL DR	NE54THST	010	999	19	18,981	R	AC	66	62	72	\$12,023	18,472	SLURRY SEAL W/BR
NE 61ST ST	NE DEER LN	NE EVERGREE LN	NE61STST	010	457	35	15,995	R	AC	83	69	78	\$10,131	18,550	SLURRY SEAL W/BR
NE CHAMBERS CT	W END CDS	E END CDS	NECHAMC T	010	1,273	27	34,371	R	AC	64	60	71	\$21,771	18,041	SLURRY SEAL W/BR
NE COOS ST	NE 32ND ST	NE 35TH ST	NECOOSS T	020	666	33	21,978	R	AC	64	60	71	\$13,921	18,041	SLURRY SEAL W/BR

** - Treatment from Project Selection

Scenarios Criteria:

Scenarios - Sections Selected for Treatment

Interest: 3.00%

Inflation: 3.00%

Printed: 01/21/2019

Scenario: S5: Maintain PCI at 69

Year: 2027

Street Name	Begin Location	End Location	Street ID	Section ID	Length	Width	Area	FC	Surf Type	Current PCI	Treatment		Cost	Rating	Treatment			
											PCI Before	PCI After						
NE DOUGLAS ST	NE 4TH ST	NE 8TH ST	NEDOUGS T	020	1,035	39	40,365	R	AC	68	67	77	\$25,567	20,064	SLURRY SEAL W/BR			
NE DOUGLAS ST	NE 11ST ST	NE 12TH ST	NEDOUGS T	060	221	39	8,619	R	AC	82	68	77	\$5,460	18,456	SLURRY SEAL W/BR			
NE ECHO CT	END OF ROAD	NE 71ST ST	NEECHOC T	010	156	26	4,056	R	AC	68	67	77	\$2,570	20,064	SLURRY SEAL W/BR			
NW 3RD ST	NW CLIFF ST	END	NW3RDST	040	147	40	5,880	R	AC	69	68	78	\$3,725	20,627	SLURRY SEAL W/BR			
NW 55TH ST	NW 55TH ST	END	NW55THS T	040	641	20	12,820	R	AC	64	60	71	\$8,120	18,036	SLURRY SEAL W/BR			
NW MEANDER ST	NW 54TH ST	NW 56TH ST	NWMEANS T	020	488	21	10,248	R	AC	83	69	78	\$6,491	18,548	SLURRY SEAL W/BR			
SE COOS ST	SE 2ND ST	NE 2ND ST	SECOOSS T	010	725	40	29,000	R	AC	66	62	72	\$18,369	18,467	SLURRY SEAL W/BR			
SE HARBOR CRESCENT DR	SE BAY BD	SE BAY BD	SEHARBC R	010	865	21	18,165	R	AC	69	68	78	\$11,506	20,623	SLURRY SEAL W/BR			
SW BAYLEY ST	SW 7THBST	SW 10TH ST PAVEMENT CHANGE	SWBAYLS T	010	877	40	35,080	R	AC	83	69	78	\$22,220	18,547	SLURRY SEAL W/BR			
												Treatment Total		\$177,093				
NE 41ST ST	O C HWY	NE MEGGINSIN ST	NE41STST	010	223	18	4,014	R	AC	66	62	72	\$3,955	11,880	CHIP SEAL W/BR			
NE 7TH DR	NE JEFFERIES PL	PAVEMENT CHANGE	NE7THDR	010	439	36	15,804	R	AC	66	62	72	\$15,572	11,875	CHIP SEAL W/BR			
NE 8TH ST	NE DOUGLAS ST	NE EADS	NE8THST	020	374	35	13,090	R	AC	67	66	76	\$12,898	12,552	CHIP SEAL W/BR			
NE 8TH ST	NE EADS	NE GRANT	NE8THST	030	485	38	18,430	R	AC	67	66	76	\$18,159	12,552	CHIP SEAL W/BR			
NE BIG CREEK RD	END GRAVEL	CITY OF NEWPORT WATERSHED	NEBIGCR	030	1,036	21	21,756	R	AC	64	60	71	\$21,436	11,598	CHIP SEAL W/BR			
NE EVERGREEN LN	NE 59TH ST	N END	NEEVERL N	030	1,415	32	45,280	R	AC	66	62	72	\$44,613	11,880	CHIP SEAL W/BR			
NE GRANT ST	NE 9TH ST	NE 7TH ST	NEGRANT ST	030	684	39	26,676	R	AC	67	66	76	\$26,283	12,551	CHIP SEAL W/BR			
NW 2ND ST	NW NYE ST	END OF ROAD	NW2NDST	020	309	34	10,506	R	AC	68	67	77	\$10,352	12,894	CHIP SEAL W/BR			
SE 1ST ST	SE AVERY ST	E END	SE1STST	010	1,210	40	48,400	R	AC	83	69	78	\$47,687	11,923	CHIP SEAL W/BR			

** - Treatment from Project Selection

Scenarios Criteria:

Scenarios - Sections Selected for Treatment

Interest: 3.00%

Inflation: 3.00%

Printed: 01/21/2019

Scenario: S5: Maintain PCI at 69

Year: 2027

Street Name	Begin Location	End Location	Street ID	Section ID	Length	Width	Area	FC	Surf Type	Current PCI	Treatment		Cost	Rating	Treatment	
											PCI Before	PCI After				
SE 5TH ST	SE FOGARTY ST	PAVEMENT CHANGE	SE5THST	010	640	24	15,360	R	AC	68	67	77	\$15,134	12,892	CHIP SEAL W/BR	
SE BAY BV	PAVEMENT CHANGE	SE VISTA DR	SEBAYBV	030	1,064	34	36,176	A	AC	75	68	77	\$35,643	17,228	CHIP SEAL W/BR	
SE VISTA DR	PAVEMENT CHANGE @ MARINE DR	E END	SEVISTDR	020	1,004	20	20,080	R	AC	65	60	71	\$19,785	11,592	CHIP SEAL W/BR	
SW 12TH ST	SW NATERLIN DR	SW BAY ST	SW12THST	010	734	26	19,084	R	ST	23	61	100	\$18,803	17,087	CHIP SEAL W/BR	
SW 6TH ST	SW ELIZABETH ST	END OF ROAD	SW6THST	010	625	40	25,000	R	ST	46	61	100	\$24,632	17,087	CHIP SEAL W/BR	
SW 6TH ST	SW HURBERT ST	END OF ROAD	SW6THST	040	202	32	6,464	R	ST	11	61	100	\$6,369	17,087	CHIP SEAL W/BR	
SW BAY ST	SW 10TH ST	SW 12TH ST	SWBAYST	010	505	40	20,200	R	ST	18	61	100	\$19,903	17,087	CHIP SEAL W/BR	
SW NEFF WY	O C HWY	MOMBETSU SISTER PARK Y	SWNEFFW Y	010	613	24	14,712	C	AC	72	66	76	\$14,496	13,131	CHIP SEAL W/BR	
Treatment Total												\$355,720				
NE 10TH CT	NE AVERY ST	NE EADS ST	NE10THCT	020	1,368	39	53,352	R	AC	79	80	88	\$33,793	27,533	CHIP SEAL	
NW 16TH ST	NW NYE ST	NW OCEANVIEW DR	NW16THST	030	424	23	9,752	R	AC	80	82	89	\$6,177	28,209	CHIP SEAL	
NW 19TH ST	O C HWY	207 NW 19TH ST	NW19THST	010	259	28	7,252	R	AC	79	80	88	\$4,594	27,526	CHIP SEAL	
NW 45TH ST	O C HWY	END OF ROAD	NW45THST	010	111	16	1,776	R	AC	79	80	88	\$1,125	27,526	CHIP SEAL	
NW 7TH ST	NW NYE ST	E END	NW7THST	010	307	30	9,210	R	AC	80	82	89	\$5,834	28,209	CHIP SEAL	
NW AGATE WY	NW GILBERT WAY	NW LIGHTHOUSE DR	NWAGATW Y	010	377	30	11,310	R	AC	79	80	88	\$7,164	27,526	CHIP SEAL	
SE FERRY SLIP RD	O C HWY	SE 30TH ST	SEFERRSL	010	1,650	44	72,600	A	AC	80	72	81	\$45,984	27,418	CHIP SEAL	
SW MINNIE ST	O C HWY	W END	SWMINNST	020	905	24	21,720	R	AC	79	80	88	\$13,758	27,521	CHIP SEAL	
Treatment Total												\$118,429				

** - Treatment from Project Selection

Scenarios Criteria:

Scenarios - Sections Selected for Treatment

Interest: 3.00%

Inflation: 3.00%

Printed: 01/21/2019

Scenario: S5: Maintain PCI at 69

Year: 2027

Street Name	Begin Location	End Location	Street ID	Section ID	Length	Width	Area	FC	Surf Type	Current PCI	Treatment		Cost	Rating	Treatment
											PCI Before	PCI After			
NE 20TH ST	O C HWY	NE CRESTVIEW DR	NE20THST	010	1,046	39	40,794	C	AC/AC	78	74	77	\$213	792,230	SEAL CRACKS
NE 55TH ST	EVERGREEN LN	NE 54TH ST	NE55THST	030	551	34	18,734	R	AC	86	85	86	\$53	939,361	SEAL CRACKS
NE AVERY ST	NE 33RD ST	NE 35TH ST	NEAVERS T	060	554	32	17,728	R	AC	75	73	76	\$96	746,580	SEAL CRACKS
NE AVERY ST	O C HWY	NE 73RD ST	NEAVERS T	070	1,420	24	34,080	C	AC/AC	83	77	79	\$160	735,431	SEAL CRACKS
NE DOUGLAS ST	NE 32ND ST	NE 35TH ST	NEDOUGS T	080	714	32	22,848	R	AC	75	73	76	\$124	746,580	SEAL CRACKS
NE HARNEY ST	NE 31ST ST	NE 36ST ST	NEHARNS T	030	1,921	33	63,393	A	AC	60	84	86	\$129	1,609,818	SEAL CRACKS
NW 14TH ST	NW SPRING ST	NW THOMPSON ST	NW14THS T	010	212	23	4,876	R	AC	57	87	88	\$5	1,632,269	SEAL CRACKS
NW 3RD ST	NW HURBERT ST	NW COAST ST	NW3RDST	020	631	38	23,978	C	AC/AC	85	80	82	\$88	903,778	SEAL CRACKS
NW COTTAGE ST	W OLIVE ST	END OF ROAD	NWCOTTS T	010	341	31	10,571	R	AC	55	87	88	\$10	1,632,269	SEAL CRACKS
NW NYE ST	W OLIVE ST	NW 6TH ST	NWNYEST	010	1,304	39	50,856	C	AC/AC	58	84	86	\$106	1,113,189	SEAL CRACKS
NW OCEANVIEW DR	NW EDENVIEW WAY	AGATE BEACH STATE WAYSIDE	NWOCEAD R	030	2,081	23	47,863	C	AC/AC	91	88	89	\$11	12,561,033	SEAL CRACKS
NW ROCKY WY	NW LIGHTHOUSE DR	CHAIN	NWROCK WY	020	683	12	8,196	R	AC	55	87	88	\$8	1,632,269	SEAL CRACKS
SE BAY BV	SE EADS ST	SE MOORE DR	SEBAYBV	010	1,647	38	62,586	A	AC	93	80	82	\$243	959,553	SEAL CRACKS
SE MOORE DR	SE BAY BD	VIEW	SEMOORD R	010	1,113	40	44,520	A	AC	59	84	86	\$91	1,609,818	SEAL CRACKS
SW 5TH ST	SW WOODS ST	N END	SW5THST	020	231	15	3,465	R	AC	84	78	80	\$15	644,603	SEAL CRACKS
W OLIVE ST	O C HWY	SW ELIZABETH ST	WOLIVST	010	2,638	39	102,882	C	AC/AC	58	84	86	\$214	1,113,189	SEAL CRACKS
Treatment Total												\$1,566			

** - Treatment from Project Selection

Scenarios Criteria:

Scenarios - Sections Selected for Treatment

Interest: 3.00%

Inflation: 3.00%

Printed: 01/21/2019

Scenario: S5: Maintain PCI at 69

Year 2027 Area Total

1,580,741

Year 2027 Total

\$2,099,541

Year: 2028

Street Name	Begin Location	End Location	Street ID	Section ID	Length	Width	Area	FC	Surf Type	Current PCI	Treatment		Cost	Rating	Treatment
											PCI Before	PCI After			
NW 15TH ST	NW NYE ST	NW OCEANVIEW ST	NW15THST	020	488	35	17,080	C	AC	65	48	100	\$129,999	7,506	2" MILL AND OVERLAY W/BR
NW 8TH ST	O C HWY	NW NYE ST	NW8THST	010	592	22	13,024	C	AC	64	46	100	\$99,128	7,580	2" MILL AND OVERLAY W/BR
NW SPRING ST	NW 8TH ST	NW 12TH ST	NWSPRIST	010	1,340	39	52,260	C	AC	63	45	100	\$397,761	7,643	2" MILL AND OVERLAY W/BR
SE 10TH ST	S PINE ST	SE 2ND ST	SE10THST	010	479	40	19,160	R	AC	68	49	100	\$145,831	6,331	2" MILL AND OVERLAY W/BR
SW 9TH ST	SW FALL ST	SW ANGLE ST	SW9THST	020	1,731	38	65,778	C	AC	63	45	100	\$500,649	7,644	2" MILL AND OVERLAY W/BR
SW CANYON WY	SW 10TH ST	SW FALL ST	SWCANY WY	010	841	40	33,640	C	AC	65	48	100	\$256,040	7,509	2" MILL AND OVERLAY W/BR
												Treatment Total	\$1,529,408		
NE 59TH ST	NE DEER LN	END OF ROAD	NE59THST	010	612	34	20,808	R	AC	71	69	79	\$13,575	20,923	SLURRY SEAL W/BR
NE 6TH ST	NE 7TH ST	END OF ROAD	NE6THST	020	946	33	31,218	R	AC	71	69	79	\$20,367	20,915	SLURRY SEAL W/BR
NE 7TH ST	O C HWY	NE EADS ST	NE7THST	010	1,629	39	63,531	R	AC	71	69	79	\$41,447	20,923	SLURRY SEAL W/BR
NE CRESTVIEW PL	END OF ROAD	NE 20TH ST	NECRESP L	010	985	29	28,565	R	AC	84	68	78	\$18,636	17,930	SLURRY SEAL W/BR
NE DOUGLAS ST	CORVALLIS NEWPORT HWY	NE 2ND ST	NEDOUGS T	010	466	40	18,640	R	AC	70	68	77	\$12,161	20,287	SLURRY SEAL W/BR
NE ILER ST	2809 NE ILER ST	NE LAKEWOOD DR	NEILERST	020	321	36	11,556	R	AC	70	68	77	\$7,539	20,291	SLURRY SEAL W/BR
NW 11TH ST	NW LAKE ST	NW SPRING ST	NW11THST	010	643	38	24,434	C	AC	73	62	72	\$15,941	17,999	SLURRY SEAL W/BR
NW COAST ST	W OLIVE ST	NW 6TH ST	NWCOASS T	010	1,317	40	52,680	C	AC	74	67	76	\$34,368	20,292	SLURRY SEAL W/BR
												Treatment Total	\$164,034		
SW 10TH ST	O C HWY	SW BAYLEY ST	SW10THST	010	277	40	11,080	C	ST	35	63	100	\$11,245	19,519	CHIP SEAL W/BR
SW 11TH ST	SW LEE ST	SW HURBERT ST	SW11THST	050	247	18	4,446	R	ST	53	61	100	\$4,512	16,590	CHIP SEAL W/BR
SW BAY ST	O C HWY	SW 10TH ST	SWBAYST	020	411	40	16,440	R	ST	54	61	100	\$16,684	16,590	CHIP SEAL W/BR
SW GOVERNMENT ST	PAVEMENT CHANGE	W END	SWGOTES T	020	311	23	7,153	R	AC	70	68	77	\$7,260	13,039	CHIP SEAL W/BR

** - Treatment from Project Selection

Scenarios Criteria:

Scenarios - Sections Selected for Treatment

Interest: 3.00%

Inflation: 3.00%

Printed: 01/21/2019

Scenario: S5: Maintain PCI at 69

										Treatment Total			\$39,701		
NE 15TH ST	O C HWY	END OF PARKING LOT	NE15THST 010	149	23	3,427	R	AC	88	73	82	\$2,236	18,176	CHIP SEAL	
NE 31ST ST	O C HWY	NE 32 ST	NE31STST 010	207	36	7,452	C	AC	58	81	88	\$4,862	20,837	CHIP SEAL	
NE 58TH CT	NE EVERGREEN LN	END OF ROAD	NE58THCT 010	250	17	4,250	R	AC	78	78	86	\$2,773	25,983	CHIP SEAL	
NE 58TH ST	NE DEER LN	NE EVERGREEN LN	NE58THST 010	260	33	8,580	R	AC	78	78	86	\$5,598	25,983	CHIP SEAL	
NE 71ST PL	NE 71ST ST	END OF ROAD	NE71STPL 010	481	34	16,354	R	AC	78	78	86	\$10,670	25,983	CHIP SEAL	
NE 9TH ST	END GRAVEL	NE DOUGLAS ST	NE9THST 040	119	16	1,904	R	AC	86	70	79	\$1,243	18,095	CHIP SEAL	
NW 15TH ST	O C HWY	NW NYE ST	NW15THS 010	603	35	21,105	C	AC	53	79	87	\$13,769	22,061	CHIP SEAL	
NW ALPINE ST	NW 6TH ST	BEGIN GRAVEL	NWALPIST 030	101	19	1,919	R	AC	78	78	86	\$1,252	25,971	CHIP SEAL	
NW PACIFIC ST	NW 25TH ST	NW 27TH ST	NWPACIST 020	428	23	9,844	R	AC	78	78	86	\$6,423	25,978	CHIP SEAL	
SE MARINE CT	SE MARINE DR	END OF ROAD	SEMARICT 010	283	14	3,962	R	AC	89	74	82	\$2,585	18,112	CHIP SEAL	
SE MARINE SCIENCE DR	O C HWY	HATFIELD MARINE SCIENCE CENTER	SEMARISC 010	2,118	28	59,304	A	AC	85	74	83	\$38,690	26,659	CHIP SEAL	
SE MARINE SCIENCE DR	HATFIELD MARINE SCIENCE CENTER	SCIENCE CENTER AFTER ROUND ABOUT	SEMARISC 020	1,002	28	28,056	A	AC	85	74	83	\$18,304	26,659	CHIP SEAL	
SE VISTA CT	SE VISTA DR	END OF ROAD	SEVISTCT 010	135	13	1,755	R	AC	89	74	82	\$1,145	18,112	CHIP SEAL	
YAQUINA BAY RD	SE BAY BD	CITY LIMITS	YQBAYRD 010	1,482	34	50,388	A	AC	80	70	79	\$32,873	26,451	CHIP SEAL	
										Treatment Total			\$142,423		
NE 12TH ST	O C HWY	NE FOGARTY ST	NE12THST 010	1,899	39	74,061	C	AC/AC	60	84	86	\$159	1,080,766	SEAL CRACKS	
NE 40TH ST	O C HWY	NE MEGGINSIN ST	NE40THST 010	198	19	3,762	R	AC	9	86	87	\$10	582,987	SEAL CRACKS	
NE AVERY ST	NE 7TH ST	NE 12TH ST	NEAVERS 050	1,516	40	60,640	R	AC	54	87	88	\$54	1,584,727	SEAL CRACKS	
NE AVERY ST	PVMNT CHG	END	NEAVERS 090	619	22	13,618	R	AC	57	87	88	\$13	1,584,727	SEAL CRACKS	

** - Treatment from Project Selection

Scenarios Criteria:

Scenarios - Sections Selected for Treatment

Interest: 3.00%

Inflation: 3.00%

Printed: 01/21/2019

Scenario: S5: Maintain PCI at 69

Year: 2028

Street Name	Begin Location	End Location	Street ID	Section ID	Length	Width	Area	FC	Surf Type	Current PCI	Treatment		Cost	Rating	Treatment			
											PCI Before	PCI After						
NE EVERGREEN LN	NE 54TH ST	NE 58TH CT	NEEVERLN	010	1,064	33	35,112	R	AC	57	87	88	\$32	1,584,727	SEAL CRACKS			
NE SAN-BAY O CR	NE SAN-BAY O CR	NE SAN-BAY O CR	NESANOCR	020	2,000	39	78,000	R	AC	56	87	88	\$70	1,584,727	SEAL CRACKS			
NW 25TH ST	NW OCEANVIEW DR	NW PACIFIC ST	NW25THST	030	209	25	5,225	R	AC	81	74	77	\$28	592,419	SEAL CRACKS			
NW 3RD ST	O C HWY	NW HRUBERT ST	NW3RDST	010	1,305	34	44,370	C	AC/AC	91	82	83	\$149	890,616	SEAL CRACKS			
NW 56TH ST	NW RHODODENDRON	END OF ROAD	NW56THST	010	820	23	18,860	R	AC	57	87	88	\$17	1,584,727	SEAL CRACKS			
NW 56TH ST	NW RHODODENDRON ST	EAST END	NW56THST	020	1,260	23	28,980	R	AC	58	87	88	\$26	1,584,727	SEAL CRACKS			
SE 40TH ST	O C HWY	SE HARBORTON ST	SE40THST	010	2,555	28	71,540	C	AC	91	80	82	\$286	708,655	SEAL CRACKS			
SE 4TH ST	SE FOGARTY ST	SE HARNEY ST	SE4THST	010	604	40	24,160	C	AC/AC	92	82	83	\$80	894,256	SEAL CRACKS			
SE AVERY ST	E OLIVE ST	SE 2ND ST	SEEVERST	010	456	38	17,328	C	AC	91	80	82	\$70	708,655	SEAL CRACKS			
SE EADS ST	SW BAY BD	SE 4TH ST	SEEADST	010	249	22	5,478	R	AC	58	87	88	\$5	1,584,727	SEAL CRACKS			
SE SHERMER CT	SE WADE WAY	END OF ROAD	SESHERT	010	335	11	3,685	R	AC	58	87	88	\$4	1,584,727	SEAL CRACKS			
SE VISTA DR	SE BAY BD	PAVEMENT CHANGE @ MARINE DR	SEVISTDR	010	1,158	20	23,160	R	AC	57	87	88	\$21	1,584,727	SEAL CRACKS			
SW HATFIELD DR	SW BAY BD	SW 10TH ST	SWHATFDR	010	1,038	40	41,520	C	AC	93	82	83	\$148	740,041	SEAL CRACKS			
SW NYE ST	W OLIVE ST	SW 2ND ST	SWNYEST	010	616	40	24,640	C	AC	89	78	80	\$112	661,566	SEAL CRACKS			
												Treatment Total		\$1,284				
NE 57TH ST	O C HWY	BEGIN GRAVEL	NE57THST	010	251	16	4,016	R	AC	12	0	100	\$66,373	2,986	RECONSTRUCT STRUCTURE (AC)			
SW ABBEY ST	SW ABBEY/HARBOR WAY SPLIT	E END	SWABBEST	010	473	20	9,460	C	AC	27	0	100	\$156,347	3,548	RECONSTRUCT STRUCTURE (AC)			

** - Treatment from Project Selection

Scenarios Criteria:

Scenarios - Sections Selected for Treatment

Interest: 3.00%

Inflation: 3.00%

Printed: 01/21/2019

Scenario: S5: Maintain PCI at 69

Treatment Total		\$222,720	
Year 2028 Area Total	1,297,408	Year 2028 Total	\$2,099,570

Year: 2029

Street Name	Begin Location	End Location	Street ID	Section ID	Length	Width	Area	FC	Surf Type	Current PCI	Treatment		Cost	Rating	Treatment
											PCI Before	PCI After			
NE YAQUINA HEIGHTS DR	NE STEENSON RD	CORVALLIS NEWPORT HWY	NEYAQUHE	040	583	22	12,826	C	AC	66	46	100	\$100,550	7,366	2" MILL AND OVERLAY W/BR
NW 12TH ST	O C HWY	NW SPRING ST	NW12THST	010	1,605	38	60,990	C	AC	66	46	100	\$478,132	7,364	2" MILL AND OVERLAY W/BR
SW ELIZABETH ST	SW CASE ST	W OLIVE ST	SWELIZST	020	2,205	39	85,995	C	AC	66	46	100	\$674,159	7,366	2" MILL AND OVERLAY W/BR
Treatment Total												\$1,252,841			
NE 10TH ST	O C HWY	E END	NE10THST	010	985	40	39,400	R	AC	72	69	78	\$26,476	20,641	SLURRY SEAL W/BR
NE 20TH PL	NE CRESTVIEW DR	END OF ROAD	NE20THPL	010	1,029	35	36,015	R	AC	86	69	78	\$24,201	17,446	SLURRY SEAL W/BR
NE 2ND ST	O C HWY	NE COOS ST	NE2NDST	010	910	40	36,400	R	AC	85	68	77	\$24,460	16,413	SLURRY SEAL W/BR
NE 54TH ST	EVERGREEN LN	NE 55TH ST	NE54THST	020	801	34	27,234	R	AC	86	69	78	\$18,301	17,446	SLURRY SEAL W/BR
NE 57TH ST	NE EVERGREEN	NE 56TH ST	NE57THST	030	240	35	8,400	R	AC	86	69	78	\$5,645	17,446	SLURRY SEAL W/BR
NE 62ND ST	NE DEER LN	END OF ROAD	NE62NDST	010	676	35	23,660	R	AC	86	69	78	\$15,899	17,446	SLURRY SEAL W/BR
NE 71ST ST	NE 71ST PL	NE ECHO ST	NE71STST	020	1,117	25	27,925	R	AC	86	69	78	\$18,765	17,446	SLURRY SEAL W/BR
NE 73RD ST	O C HWY	94' PAST NE AVERY	NE73RDST	010	664	22	14,608	R	AC	86	69	78	\$9,816	17,446	SLURRY SEAL W/BR
NE 8TH ST	O C HWY	NE DUGLAS ST	NE8THST	010	1,242	36	44,712	R	AC	72	69	78	\$30,045	20,641	SLURRY SEAL W/BR
NE 9TH ST	END OF ROAD	NE EADS	NE9THST	050	199	27	5,373	R	AC	86	69	78	\$3,611	17,446	SLURRY SEAL W/BR
NE AVERY ST	NE 6TH ST	NE 7TH ST	NEAVERS T	040	226	40	9,040	R	AC	86	69	78	\$6,075	17,446	SLURRY SEAL W/BR
NE BENTON PL	NE 71ST ST	END	NEBENTPL	010	149	33	4,917	R	AC	86	69	78	\$3,305	17,446	SLURRY SEAL W/BR
NE FOGARTY ST	NE 12TH ST	NE BIG CREEK RD	NEFOGAST	030	237	67	15,879	R	AC	86	69	78	\$10,671	17,446	SLURRY SEAL W/BR
NE LAKEWOOD DR	NE HARNEY ST	NE LISI PL	NELAKED R	010	1,686	36	60,696	R	AC	86	69	78	\$40,786	17,445	SLURRY SEAL W/BR
NE SHELL WORLD PL	S END	NE 54TH ST	NESHELL WO	010	392	16	6,272	R	AC	86	69	78	\$4,215	17,445	SLURRY SEAL W/BR

** - Treatment from Project Selection

Scenarios Criteria:

Scenarios - Sections Selected for Treatment

Interest: 3.00%

Inflation: 3.00%

Printed: 01/21/2019

Scenario: S5: Maintain PCI at 69

Year: 2029

Street Name	Begin Location	End Location	Street ID	Section ID	Length	Width	Area	FC	Surf Type	Current PCI	Treatment		Cost	Rating	Treatment
											PCI Before	PCI After			
NW 10TH ST	NW LAKE ST	NW SPRINGS ST	NW10THS T	010	641	38	24,358	R	AC	86	69	78	\$16,368	17,445	SLURRY SEAL W/BR
NW 11TH ST	NW SPRING ST	W END/PARKING LOT	NW11THS T	020	366	24	8,784	R	AC	86	69	78	\$5,903	17,445	SLURRY SEAL W/BR
NW 13TH ST	NW OCEANVIEW DR	END	NW13THS T	030	151	14	2,114	R	AC	86	69	78	\$1,421	17,446	SLURRY SEAL W/BR
NW 15TH ST	NW OCEANVIEW ST	NW SPRING ST	NW15THS T	030	476	20	9,520	R	AC	86	69	78	\$6,398	17,446	SLURRY SEAL W/BR
NW 16TH ST	O C HWY	NW GROVE ST	NW16THS T	010	635	26	16,510	R	AC	86	69	78	\$11,095	17,444	SLURRY SEAL W/BR
NW 17TH ST	NW OCEANVIEW DR	W END	NW17THS T	010	196	20	3,920	R	AC	85	68	77	\$2,635	16,356	SLURRY SEAL W/BR
NW 17TH ST	NW OCEANVIEW DR	E END	NW17THS T	020	299	18	5,382	R	AC	85	68	77	\$3,617	16,356	SLURRY SEAL W/BR
NW 18TH ST	W END	E END	NW18THS T	020	214	17	3,638	R	AC	86	69	78	\$2,445	17,444	SLURRY SEAL W/BR
NW 1ST ST	NW NYE ST	PARKING LOT	NW1STST	020	296	29	8,584	R	AC	86	69	78	\$5,769	17,444	SLURRY SEAL W/BR
NW 21ST PL	NW OCEANVIEW DR	W END	NW21STPL	010	169	28	4,732	R	AC	86	69	78	\$3,180	17,444	SLURRY SEAL W/BR
NW 22ND ST	NW PACIFIC ST	NW OCEANVIEW SR	NW22NDS T	010	199	21	4,179	R	AC	86	69	78	\$2,809	17,444	SLURRY SEAL W/BR
NW 27TH ST	NW OCEANVIEW DR	NW PACIFIC ST	NW27THS T	010	227	25	5,675	R	AC	86	69	78	\$3,814	17,444	SLURRY SEAL W/BR
NW 43RD ST	O C HWY	END OF ROAD	NW43RDS T	010	176	14	2,464	R	AC	86	69	78	\$1,656	17,444	SLURRY SEAL W/BR
NW 48TH ST	O C HWY	END OF ROAD	NW48THS T	010	244	24	5,856	R	AC	72	69	78	\$3,935	20,633	SLURRY SEAL W/BR
NW 55TH ST	NW PINERY ST	NW MEANDER ST	NW55THS T	030	443	19	8,417	R	AC	86	69	78	\$5,656	17,444	SLURRY SEAL W/BR

** - Treatment from Project Selection

Scenarios Criteria:

Scenarios - Sections Selected for Treatment

Interest: 3.00%

Inflation: 3.00%

Printed: 01/21/2019

Scenario: S5: Maintain PCI at 69

Year: 2029

Street Name	Begin Location	End Location	Street ID	Section ID	Length	Width	Area	FC	Surf Type	Current PCI	Treatment		Cost	Rating	Treatment
											PCI Before	PCI After			
NW 58TH ST	O C HWY	121 NW 58TH ST	NW58THS T	010	318	36	11,448	R	AC	86	69	78	\$7,693	17,444	SLURRY SEAL W/BR
NW 66TH DR	O C HWY	NW SCHOONER CIR	NW66THD R	010	464	26	12,064	R	AC	86	69	78	\$8,107	17,444	SLURRY SEAL W/BR
NW 6TH ST	NW COAST ST	NW ALPINE ST	NW6THST	030	197	35	6,895	R	AC	86	69	78	\$4,634	17,444	SLURRY SEAL W/BR
NW BIGGS ST	NW 56TH ST	NW 58TH ST	NWBIGGS T	010	502	22	11,044	R	AC	86	69	78	\$7,422	17,444	SLURRY SEAL W/BR
NW CHEROKEE LN	NW 46TH ST	END OF ROAD	NWCHERL N	020	289	12	3,468	R	AC	86	69	78	\$2,331	17,444	SLURRY SEAL W/BR
NW COAST ST	NW 11TH ST	END OF PARKING LOT	NWCOASS T	050	98	36	3,528	R	AC	86	69	78	\$2,371	17,444	SLURRY SEAL W/BR
NW GILBERT WY	O C HWY	NW ROCKY WAY	NWGILBW Y	010	528	26	13,728	R	AC	85	68	77	\$9,225	16,356	SLURRY SEAL W/BR
NW GLADYS ST	NW 60TH ST	E O P	NWGLADS T	020	249	17	4,233	R	AC	86	69	78	\$2,845	17,444	SLURRY SEAL W/BR
NW GROVE ST	NW 11TH ST	NW 12TH ST	NWGROVS T	030	285	38	10,830	R	AC	86	69	78	\$7,278	17,444	SLURRY SEAL W/BR
NW HIGH ST	NW 3RD ST	NW 6TH ST	NWHIGHS T	020	617	34	20,978	R	AC	86	69	78	\$14,097	17,444	SLURRY SEAL W/BR
NW HURBERT ST	W OLIVE ST	END OF ROAD	NWHURBS T	010	360	31	11,160	R	AC	86	69	78	\$7,500	17,445	SLURRY SEAL W/BR
NW LAKE ST	NW 15TH ST	NW 16TH ST	NWLAKES T	060	282	39	10,998	R	AC	86	69	78	\$7,391	17,444	SLURRY SEAL W/BR
NW NYE CT	NW NYE ST	END	NWNYECT	010	110	24	2,640	R	AC	86	69	78	\$1,774	17,444	SLURRY SEAL W/BR
NW NYE ST	NW 18TH ST	NW 19ST ST	NWNYEST	050	175	14	2,450	R	AC	86	69	78	\$1,647	17,444	SLURRY SEAL W/BR
NW NYE ST	NW 19TH ST	NW 21ST ST	NWNYEST	060	429	23	9,867	R	AC	86	69	78	\$6,631	17,444	SLURRY SEAL W/BR
NW PACIFIC ST	NW 22ND ST	END OF ROAD	NWPACIST	010	452	20	9,040	R	AC	86	69	78	\$6,075	17,444	SLURRY SEAL W/BR
SE 1ST ST	SE FOGARTY ST	E END	SE1STST	020	262	24	6,288	R	AC	85	68	77	\$4,226	16,413	SLURRY SEAL W/BR
SW 30TH ST	SW ABALONE ST	PAVEMENT CHANGE	SW30THS T	010	379	21	7,959	R	AC	85	68	77	\$5,349	16,413	SLURRY SEAL W/BR
SW ABBEY ST	O C HWY	PAVEMENT CHANGE	SWABBES T	030	176	40	7,040	R	AC	86	69	78	\$4,731	17,443	SLURRY SEAL W/BR
SW ANGLE ST	PAVEMENT CHANGE @ 9TH ST	PAVEMENT CHANGE	SWANGLS T	020	297	34	10,098	R	AC	86	69	78	\$6,786	17,443	SLURRY SEAL W/BR

** - Treatment from Project Selection

Scenarios Criteria:

Scenarios - Sections Selected for Treatment

Interest: 3.00%

Inflation: 3.00%

Printed: 01/21/2019

Scenario: S5: Maintain PCI at 69

Year: 2029

Street Name	Begin Location	End Location	Street ID	Section ID	Length	Width	Area	FC	Surf Type	Current PCI	Treatment		Cost	Rating	Treatment
											PCI Before	PCI After			
SW BROOK ST	W OLIVE ST	SW 2ND ST	SWBROOST	010	602	30	18,060	R	AC	86	69	78	\$12,136	17,444	SLURRY SEAL W/BR
												Treatment Total	\$449,221		
NW OCEANVIEW DR	AGATE BEACH STATE WAYSIDE	O C HWY	NWOCEADR	040	2,127	22	46,794	C	AC/AC	74	67	77	\$48,913	14,300	CHIP SEAL W/BR
SE 3RD ST	SE FOGARTY ST	END OF ROAD	SE3RDST	010	579	24	13,896	R	AC	72	69	78	\$14,526	13,261	CHIP SEAL W/BR
SW 10TH ST	SW ALDER ST	SW LEE ST	SW10THST	040	730	32	23,360	R	ST	37	61	100	\$24,418	16,106	CHIP SEAL W/BR
SW GOVERNMENT ST	SW9TH ST	PAVEMENT CHANGE	SWGOVES	010	459	18	8,262	R	ST	33	61	100	\$8,637	16,106	CHIP SEAL W/BR
SW MINNIE ST	O C HWY	SW 10TH ST	SWMINNST	010	138	40	5,520	C	ST	59	63	100	\$5,770	18,950	CHIP SEAL W/BR
												Treatment Total	\$102,264		
NE 33RD ST	CDS	NE BENTON ST	NE33RDST	010	348	32	11,136	R	AC	77	76	84	\$7,483	24,297	CHIP SEAL
NE 70TH DR	NE 70TH ST	END OF ROAD	NE70THDR	010	628	32	20,096	R	AC	77	76	84	\$13,504	24,297	CHIP SEAL
NE DEER LN	NE 60TH	END OF ROAD	NEDEERLN	020	786	32	25,152	R	AC	78	77	85	\$16,902	25,101	CHIP SEAL
NW 44TH ST	O C HWY	END OF ROAD	NW44THST	010	89	20	1,780	R	AC	82	74	82	\$1,197	17,600	CHIP SEAL
NW 8TH ST	NW COAST ST	NW SPRING ST	NW8THST	030	322	36	11,592	C	AC	60	81	88	\$7,790	20,230	CHIP SEAL
NW OCEANVIEW DR	NW 17TH ST	NW EDENVIEW WY	NWOCEADR	020	1,579	26	41,054	C	AC/AC	90	85	92	\$27,587	25,820	CHIP SEAL
NW OCEANVIEW DR	NW EDENVIEW WAY	AGATE BEACH STATE WAYSIDE	NWOCEADR	030	2,081	23	47,863	C	AC/AC	91	87	93	\$32,162	26,855	CHIP SEAL
SE 1ST PL	SE 1ST ST	CDS	SE1STPL	010	153	34	5,202	R	AC	77	76	84	\$3,496	24,284	CHIP SEAL
SE NIEMI CT	YAQUINA BAY RD	END OF ROAD	SENIEMCT	010	159	16	2,544	R	AC	91	74	82	\$1,710	17,616	CHIP SEAL
SW ABALONE ST	O C HWY	O C HWY	SWABALST	010	2,592	26	67,392	A	AC	84	72	81	\$45,285	24,958	CHIP SEAL

** - Treatment from Project Selection

Scenarios Criteria:

Scenarios - Sections Selected for Treatment

Interest: 3.00%

Inflation: 3.00%

Printed: 01/21/2019

Scenario: S5: Maintain PCI at 69

										Treatment Total			\$157,116		
NE 70TH PL	NE 70TH DR	CDS	NE70THPL	010	387	32	12,384	R	AC	59	87	88	\$12	1,538,570	SEAL CRACKS
NE 71ST ST	NE AVERY ST	NE71STPL	NE71STST	010	589	33	19,437	R	AC	59	87	88	\$18	1,538,570	SEAL CRACKS
NE AVERY ST	NE 73RD ST	PVMNT CHG	NEAVERS	080	1,334	23	30,682	C	AC	85	70	73	\$198	492,234	SEAL CRACKS
NE BENTON ST	NE 8TH ST	NE 12TH ST	NEBENTS	020	1,254	39	48,906	R	AC	60	87	88	\$45	1,538,570	SEAL CRACKS
NE CRESTVIEW LN	END OF ROAD	NE CRESTVIEW DR	NECRESL	010	338	35	11,830	R	AC	59	87	88	\$11	1,538,570	SEAL CRACKS
NE HARNEY ST	CORVALLIS NEWPORT HWY	NE 3RD ST	NEHARNS	010	593	26	15,418	A	AC	17	84	85	\$49	881,994	SEAL CRACKS
NE HARNEY ST	NE BIG CREEK RD	NE 31ST ST	NEHARNS	020	1,332	32	42,624	A	AC	36	84	85	\$134	881,994	SEAL CRACKS
NE VALLEY RIDGE DR	NE VALLEY RIDGE LN	W END	NEVALLRI	010	932	16	14,912	R	AC	59	87	88	\$14	1,538,570	SEAL CRACKS
NE YAQUINA HEIGHTS DR	NE NEWPORT HEIGHTS DR	NE STEENSON RD	NEYAQUH	030	3,919	22	86,218	C	AC	85	70	73	\$556	491,703	SEAL CRACKS
NW COAST ST	NW 6TH ST	NW 8TH ST	NWCOASS	020	687	39	26,793	C	AC	85	70	73	\$173	491,848	SEAL CRACKS
NW PACIFIC PL	NW OCEANVIEW DR	END OF ROAD	NWPACIPL	010	668	35	23,380	R	AC	82	74	76	\$132	565,104	SEAL CRACKS
NW WADE WY	O C HWY	NW CHEROKEE LN	NWWADE	010	176	15	2,640	R	AC	0	86	87	\$8	566,007	SEAL CRACKS
SE LARCH ST	SE 1ST ST	END OF ROAD	SELARCST	010	629	25	15,725	R	AC	59	87	88	\$15	1,538,570	SEAL CRACKS
SE PACIFIC WY	O C HWY	SE MARINE SCIENCE CENTER	SEPACIWY	010	971	30	29,130	C	AC	85	70	73	\$188	491,608	SEAL CRACKS
SE SCENIC LP	SE SPRUCE WAY	SE SCENIC LP	SESCENL	010	1,095	36	39,420	R	AC	59	87	88	\$37	1,538,570	SEAL CRACKS
SE VIEW DR	SE MOORE DR	SE SPRUCE WAY	SEVIEWD	010	204	36	7,344	R	AC	82	74	76	\$42	564,968	SEAL CRACKS
SW 13TH ST	SW BAY ST	PAVEMENT CHANGE	SW13THS	010	377	36	13,572	C	AC	87	73	75	\$80	543,780	SEAL CRACKS

** - Treatment from Project Selection

Scenarios Criteria:

Scenarios - Sections Selected for Treatment

Interest: 3.00%

Inflation: 3.00%

Printed: 01/21/2019

Scenario: S5: Maintain PCI at 69

Year: 2029

Street Name	Begin Location	End Location	Street ID	Section ID	Length	Width	Area	FC	Surf Type	Current PCI	Treatment		Cost	Rating	Treatment
											PCI Before	PCI After			
SW 30TH ST	PAVEMENT CHANGE	END	SW30THS T	020	288	36	10,368	R	AC	90	85	86	\$31	779,789	SEAL CRACKS
SW ANGLE ST	PAVEMENT CHANGE	SW 12TH ST	SWANGLS T	030	218	21	4,578	R	AC	83	75	77	\$25	578,601	SEAL CRACKS
SW LEE ST	O C HWY	SW 9TH ST	SWLEEST	010	209	60	12,540	R	AC	59	87	88	\$12	1,538,570	SEAL CRACKS
											Treatment Total	\$1,780			
NE 10TH ST	NE EADS ST	NE FOGARTY ST	NE10THST	030	229	35	8,015	R	AC	25	0	100	\$136,439	2,899	RECONSTRUCT STRUCTURE (AC)
											Treatment Total	\$136,439			
Year 2029 Area Total							1,635,850			Year 2029 Total		\$2,099,661			

Year: 2030

Street Name	Begin Location	End Location	Street ID	Section ID	Length	Width	Area	FC	Surf Type	Current PCI	Treatment		Cost	Rating	Treatment
											PCI Before	PCI After			
NE BENTON ST	NE 3RD ST	NE 8TH ST	NEBENTS T	010	1,347	39	52,533	R	AC/AC	67	46	100	\$424,189	6,037	2" MILL AND OVERLAY W/BR
											Treatment Total	\$424,189			
NE JEFFRIES PL	NE 7TH DR	N END	NEJEFFPL	010	539	36	19,404	R	AC	73	69	78	\$13,430	20,347	SLURRY SEAL W/BR
NE NEWPORT HEIGHTS DR	NE YAQUINA HEIGHTS DR	NE POLK DR	NENEWPH E	010	1,555	26	40,430	R	AC	87	69	78	\$27,983	16,960	SLURRY SEAL W/BR
SE COLLEGE WY	SE HARBORTON ST	PARKING LOT	SECOLLW Y	010	804	22	17,688	R	AC	87	69	78	\$12,243	16,960	SLURRY SEAL W/BR
SE HARBORTON ST	SE 43RD ST	END OF ROAD	SEHARBS T	010	1,157	34	39,338	R	AC	87	69	78	\$27,227	16,960	SLURRY SEAL W/BR
SE VIEW DR	PAVEMENT CHANGE	SE 1ST ST	SEVIEWD R	030	400	32	12,800	R	AC	87	68	77	\$8,860	16,890	SLURRY SEAL W/BR
SW 26TH ST	O C HWY	SW BRANT ST	SW26THS T	010	275	35	9,625	R	AC	87	69	78	\$6,662	16,960	SLURRY SEAL W/BR
SW 3RD ST	SW 2ND ST	SW ELIZABETH ST	SW3RDST	010	450	25	11,250	R	AC	87	68	77	\$7,787	16,890	SLURRY SEAL W/BR

** - Treatment from Project Selection

Scenarios Criteria:

Scenarios - Sections Selected for Treatment

Interest: 3.00%

Inflation: 3.00%

Printed: 01/21/2019

Scenario: S5: Maintain PCI at 69

Year: 2030

Street Name	Begin Location	End Location	Street ID	Section ID	Length	Width	Area	FC	Surf Type	Current PCI	Treatment		Cost	Rating	Treatment
											PCI Before	PCI After			
SW 5TH ST	SW FALL ST	SW WOODS ST	SW5THST	010	302	35	10,570	R	AC	87	69	78	\$7,316	16,960	SLURRY SEAL W/BR
												Treatment Total	\$111,508		
NE 56TH ST	NE EVERGREEN	NE 57TH ST	NE56THST	040	511	35	17,885	R	AC	73	69	78	\$19,256	13,086	CHIP SEAL W/BR
NE 7TH ST	NE ILER ST	NE JEFFERIES PL	NE7THST	030	1,073	36	38,628	R	AC	73	69	78	\$41,588	13,082	CHIP SEAL W/BR
SE 2ND ST	SE FOGARTY ST	W END	SE2NDST	040	305	36	10,980	R	ST	62	61	100	\$11,822	15,637	CHIP SEAL W/BR
SE ELLIS ST	SE 44TH ST	SE 43RD ST	SEELLIST	010	287	15	4,305	R	ST	61	61	100	\$4,635	15,637	CHIP SEAL W/BR
SE GENEVA ST	SE 44TH ST	SE 43RD ST	SEGENES T	010	298	15	4,470	R	ST	61	61	100	\$4,813	15,637	CHIP SEAL W/BR
												Treatment Total	\$82,114		
NE 47TH ST	O C HWY	END OF ROAD	NE47THST	010	227	21	4,767	R	AC	76	73	82	\$3,300	22,578	CHIP SEAL
NE AVERY ST	NE 4TH ST	NE 5TH ST	NEAVERS T	020	234	40	9,360	R	AC	75	72	81	\$6,479	21,791	CHIP SEAL
NE HARNEY ST	NE 31ST ST	NE 36ST ST	NEHARNS T	030	1,921	33	63,393	A	AC	60	81	88	\$43,876	28,220	CHIP SEAL
NW 3RD ST	NW HURBERT ST	NW COAST ST	NW3RDST	020	631	38	23,978	C	AC/AC	85	77	85	\$16,596	22,091	CHIP SEAL
NW LEE ST	NW 6TH ST	NW 8TH ST	NWLEEST	030	614	29	17,806	R	AC	77	75	83	\$12,324	23,341	CHIP SEAL
SE MOORE DR	SE BAY BD	VIEW	SEMOORD R	010	1,113	40	44,520	A	AC	59	81	88	\$30,814	28,220	CHIP SEAL
SW 11TH ST	SW FALL ST	SW ALDER ST	SW11THST	040	262	16	4,192	R	AC	77	75	83	\$2,902	23,333	CHIP SEAL
												Treatment Total	\$116,291		
NE 31ST ST	NE 32ND ST	NE HARNEY ST	NE31STST	020	1,540	23	35,420	C	AC	61	84	86	\$81	1,018,725	SEAL CRACKS
NE 36TH ST	O C HWY	IST ENTRANCE TO LITTLE CREEK APTS	NE36THST	010	848	30	25,440	C	AC	47	81	83	\$97	822,555	SEAL CRACKS
NE 4TH ST	O C HWY	NE EADS ST	NE4THST	010	1,619	40	64,760	R	AC	81	71	74	\$412	524,126	SEAL CRACKS

** - Treatment from Project Selection

Scenarios Criteria:

Scenarios - Sections Selected for Treatment

Interest: 3.00%

Inflation: 3.00%

Printed: 01/21/2019

Scenario: S5: Maintain PCI at 69

Year: 2030

Street Name	Begin Location	End Location	Street ID	Section ID	Length	Width	Area	FC	Surf Type	Current PCI	Treatment		Cost	Rating	Treatment
											PCI Before	PCI After			
NE 60TH CT	NE DEER LN	NE EVERGREEN LN	NE60THCT	010	378	35	13,230	R	AC	84	74	77	\$76	555,530	SEAL CRACKS
NE 6TH ST	O C HWY	NE EADS	NE6THST	010	1,619	40	64,760	C	AC	61	84	86	\$147	1,018,725	SEAL CRACKS
NE 9TH ST	O C HWY	NE AVERY ST	NE9THST	010	341	19	6,479	R	AC	84	74	77	\$37	555,530	SEAL CRACKS
NE NEWPORT HEIGHTS DR	NE POLK DR	END OF ROAD	NENEWPH E	020	3,784	24	90,816	R	AC	85	75	77	\$499	563,134	SEAL CRACKS
NW 19TH ST	NW OCEANVIEW DR	END	NW19THS T	030	217	35	7,595	R	AC	84	74	77	\$44	555,313	SEAL CRACKS
NW 21ST ST	NW EDENVIEW WAY	NW NYE ST	NW21STS T	010	164	23	3,772	R	AC	84	74	77	\$22	555,313	SEAL CRACKS
NW 49TH ST	O C HWY	NW GILBERT WAY	NW49THS T	010	91	26	2,366	R	AC	86	76	78	\$13	573,057	SEAL CRACKS
NW 55TH ST	O C HWY	BEGIN GRAVEL	NW55THS T	010	197	25	4,925	C	AC	61	84	86	\$12	1,018,725	SEAL CRACKS
NW 60TH ST	O C HWY	304 NW 60TH ST	NW60THS T	010	662	20	13,240	C	AC	44	81	83	\$51	822,555	SEAL CRACKS
NW 6TH ST	NW COTTAGE ST	NW COAST ST	NW6THST	020	846	35	29,610	C	AC	33	89	89	\$63	711,621	SEAL CRACKS
NW COAST ST	NW 8TH ST	NW 9THST	NWCOASS T	030	292	39	11,388	C	AC	34	89	89	\$25	711,621	SEAL CRACKS
NW OCEANVIEW DR	NW 12TH ST	NW 17TH ST	NWOCEAD R	010	1,793	23	41,239	C	AC/AC	65	84	86	\$94	1,018,725	SEAL CRACKS
SE 2ND ST	SE HARNEY ST	SE MOORE DR	SE2NDST	020	300	38	11,400	C	AC	41	89	89	\$25	711,621	SEAL CRACKS
SE 44TH ST	SE HARBORTON ST	END OF ROAD	SE44THST	010	325	22	7,150	R	AC	86	76	78	\$38	572,897	SEAL CRACKS
SE BAY BV	SE MOORE DR	PAVEMENT CHANGE	SEBAYBV	020	449	34	15,266	A	AC	68	70	73	\$101	931,308	SEAL CRACKS
SE FERRY SLIP RD	SE 30TH ST	SE MARINE SCIENCE DR	SEFERRSL	020	1,738	44	76,472	A	AC	68	70	73	\$503	931,308	SEAL CRACKS
SE PENTER LN	SE 2ND ST	END OF ROAD	SEPENTLN	010	650	18	11,700	R	AC	86	76	78	\$62	572,897	SEAL CRACKS
SW 10TH ST	SW LEE ST	S PINE ST	SW10THS T	050	793	26	20,618	R	AC	84	74	77	\$118	555,179	SEAL CRACKS

** - Treatment from Project Selection

Scenarios Criteria:

Scenarios - Sections Selected for Treatment

Interest: 3.00%

Inflation: 3.00%

Printed: 01/21/2019

Scenario: S5: Maintain PCI at 69

Year: 2030

Street Name	Begin Location	End Location	Street ID	Section ID	Length	Width	Area	FC	Surf Type	Current PCI	Treatment		Cost	Rating	Treatment			
											PCI Before	PCI After						
SW 7TH ST	SW ALDER ST	SW HURBERT ST	SW7THST	050	374	37	13,838	C	AC	11	89	89	\$30	711,621	SEAL CRACKS			
SW 8TH ST	SW GOVERNMENT ST	SW BAYLESS	SW8THST	010	683	26	17,758	R	AC	84	74	77	\$102	554,214	SEAL CRACKS			
SW ELIZABETH ST	SW CASE ST	SW GOVERNMENT ST	SWELIZST	010	1,589	39	61,971	R	AC	85	75	77	\$341	563,151	SEAL CRACKS			
SW LEE ST	SW 9TH ST	END OF ROAD	SWLEEST	020	663	21	13,923	R	AC	81	71	74	\$89	524,020	SEAL CRACKS			
												Treatment Total		\$3,082				
SE 12TH ST	SE PENTER LN	END OF ROAD	SE12THST	010	164	26	4,264	R	AC	29	0	100	\$74,764	2,814	RECONSTRUCT STRUCTURE (AC)			
SE MOORE DR	VIEW	CORVALLIS NEWPORT HWY	SEMOORD R	020	840	40	33,600	C	AC	33	0	100	\$589,130	3,344	RECONSTRUCT STRUCTURE (AC)			
SW FALL ST	SW ELIZABETH ST	SW 9TH ST	SWFALLST	010	1,139	40	45,560	C	AC	34	0	100	\$798,833	3,344	RECONSTRUCT STRUCTURE (AC)			
												Treatment Total		\$1,462,727				
							Year 2030 Area Total		1,206,482	Year 2030 Total		\$2,199,911						

Year: 2031

Street Name	Begin Location	End Location	Street ID	Section ID	Length	Width	Area	FC	Surf Type	Current PCI	Treatment		Cost	Rating	Treatment
											PCI Before	PCI After			
NE 36TH ST	1ST ENTRANCE TO LITTLE CREEK APTS	NE HARNEY ST	NE36THST	020	1,297	29	37,613	C	AC	75	48	100	\$312,826	6,879	2" MILL AND OVERLAY W/BR
NE 48TH ST	O C HWY	END OF ROAD	NE48THST	010	114	20	2,280	R	AC	62	48	100	\$18,963	5,824	2" MILL AND OVERLAY W/BR
NE 55TH ST	W END	NE LUCKY GAP ST	NE55THST	010	231	13	3,003	R	AC	61	48	100	\$24,976	5,844	2" MILL AND OVERLAY W/BR
NE 56TH ST	NE LUCKY GAP ST	END OF ROAD	NE56THST	030	212	18	3,816	R	AC	61	48	100	\$31,738	5,844	2" MILL AND OVERLAY W/BR
NE BENTON ST	NE 12TH ST	NE CHAMBERS CT	NEBENTS T	040	437	30	13,110	R	AC	61	48	100	\$109,036	5,844	2" MILL AND OVERLAY W/BR

** - Treatment from Project Selection

Scenarios Criteria:

Scenarios - Sections Selected for Treatment

Interest: 3.00%

Inflation: 3.00%

Printed: 01/21/2019

Scenario: S5: Maintain PCI at 69

Year: 2031

Street Name	Begin Location	End Location	Street ID	Section ID	Length	Width	Area	FC	Surf Type	Current PCI	Treatment		Cost	Rating	Treatment	
											PCI Before	PCI After				
NW AZALEA ST	NW 55TH ST	GATE	NWAZALS T	010	494	11	5,434	R	AC	61	48	100	\$45,195	5,845	2" MILL AND OVERLAY W/BR	
NW LAKE ST	NW 10TH ST	NW 11TH ST	NWLAKES T	020	300	35	10,500	R	AC	61	48	100	\$87,328	5,845	2" MILL AND OVERLAY W/BR	
SE 1ST ST	SE MOORE DR	E END	SE1STST	040	1,281	34	43,554	R	AC	61	48	100	\$362,236	5,846	2" MILL AND OVERLAY W/BR	
Treatment Total												\$992,298				
NE BENTON ST	NE 32ND ST	NE 35TH ST	NEBENTS T	030	670	32	21,440	R	AC	74	69	78	\$15,285	20,089	SLURRY SEAL W/BR	
NE JEFFERIES CT	NE 7TH ST	N END	NEJEFFCT	010	553	34	18,802	R	AC	89	69	78	\$13,404	16,462	SLURRY SEAL W/BR	
NE LAUREL ST	NE 6TH ST	END OF ROAD	NELAURS T	010	538	30	16,140	R	AC	88	68	77	\$11,506	16,401	SLURRY SEAL W/BR	
NW HURBERT ST	NW 10TH ST	NW 12TH ST	NWHURBS T	050	616	39	24,024	R	AC	74	69	78	\$17,127	20,082	SLURRY SEAL W/BR	
SW 4TH ST	SW ELIZABETH ST	SW 2ND ST	SW4THST	010	945	22	20,790	R	AC	89	69	78	\$14,821	16,462	SLURRY SEAL W/BR	
SW 8TH ST	SW BAYLESS ST	SW BAY ST	SW8THST	020	316	37	11,692	R	AC	74	69	78	\$8,335	20,078	SLURRY SEAL W/BR	
Treatment Total												\$80,478				
NW NYE ST	NW 11TH ST	NW 15TH ST	NWNYEST	030	1,294	39	50,466	C	AC/AC	77	69	78	\$55,964	13,612	CHIP SEAL W/BR	
SE DOUGLAS ST	E OLIVE ST	SE 1ST ST	SEDOUGS T	010	239	40	9,560	R	AC	74	69	78	\$10,602	12,907	CHIP SEAL W/BR	
Treatment Total												\$66,566				
NE 11TH ST	O C HWY	NE EADS ST	NE11THST	010	1,624	39	63,336	C	AC	48	74	82	\$45,151	21,574	CHIP SEAL	
NE 55TH ST	EVERGREEN LN	NE 54TH ST	NE55THST	030	551	34	18,734	R	AC	86	82	89	\$13,356	21,507	CHIP SEAL	
NW 10TH ST	NW LAKE ST	O C HWY	NW10THS T	030	950	39	37,050	C	AC	57	76	84	\$26,413	21,378	CHIP SEAL	
SE BAY BV	SE EADS ST	SE MOORE DR	SEBAYBV	010	1,647	38	62,586	A	AC	93	73	82	\$44,617	24,397	CHIP SEAL	
SW BAY VIEW LN	SW 12TH ST	END OF ROAD	SWBAYVL N	010	259	16	4,144	R	AC	45	76	84	\$2,955	17,304	CHIP SEAL	
Treatment Total												\$132,492				
NE 10TH CT	NE AVERY ST	NE EADS ST	NE10THCT	020	1,368	39	53,352	R	AC	79	84	86	\$171	945,346	SEAL CRACKS	

** - Treatment from Project Selection

Scenarios Criteria:

Scenarios - Sections Selected for Treatment

Interest: 3.00%

Inflation: 3.00%

Printed: 01/21/2019

Scenario: S5: Maintain PCI at 69

Year: 2031

Street Name	Begin Location	End Location	Street ID	Section ID	Length	Width	Area	FC	Surf Type	Current PCI	Treatment		Cost	Rating	Treatment
											PCI Before	PCI After			
NE 17TH CT	O C HWY	BEGIN GRAVEL	NE17THCT	010	273	18	4,914	R	AC	69	72	75	\$32	577,640	SEAL CRACKS
NE 3RD ST	O C HWY	NE COOS ST	NE3RDST	010	831	23	19,113	R	AC	68	71	73	\$128	549,062	SEAL CRACKS
NE 61ST ST	NE DEER LN	NE EVERGREE LN	NE61STST	010	457	35	15,995	R	AC	83	72	74	\$104	510,813	SEAL CRACKS
NE 8TH ST	NE DOUGLAS ST	NE EADS	NE8THST	020	374	35	13,090	R	AC	67	70	72	\$92	522,272	SEAL CRACKS
NE 8TH ST	NE EADS	NE GRANT	NE8THST	030	485	38	18,430	R	AC	67	70	72	\$129	522,272	SEAL CRACKS
NE DOUGLAS ST	NE 4TH ST	NE 8TH ST	NEDOUGS T	020	1,035	39	40,365	R	AC	68	71	73	\$270	549,062	SEAL CRACKS
NE DOUGLAS ST	NE 11ST ST	NE 12TH ST	NEDOUGS T	060	221	39	8,619	R	AC	82	71	73	\$58	500,786	SEAL CRACKS
NE EADS ST	CORVALLIS NEWPORT HWY	NE 7TH ST	NEEADSS T	010	1,688	39	65,832	C	AC	62	84	86	\$154	989,054	SEAL CRACKS
NE EADS ST	NE 7TH ST	NE 12TH ST	NEEADSS T	020	1,610	39	62,790	C	AC	62	84	86	\$147	989,054	SEAL CRACKS
NE ECHO CT	END OF ROAD	NE 71ST ST	NEECHOC T	010	156	26	4,056	R	AC	68	71	73	\$28	549,062	SEAL CRACKS
NE GRANT ST	NE 9TH ST	NE 7TH ST	NEGRANT ST	030	684	39	26,676	R	AC	67	70	72	\$186	522,139	SEAL CRACKS
NW 16TH ST	NW NYE ST	NW OCEANVIEW DR	NW16THS T	030	424	23	9,752	R	AC	80	86	87	\$29	982,417	SEAL CRACKS
NW 19TH ST	O C HWY	207 NW 19TH ST	NW19THS T	010	259	28	7,252	R	AC	79	84	86	\$24	945,192	SEAL CRACKS
NW 2ND ST	NW NYE ST	END OF ROAD	NW2NDST	020	309	34	10,506	R	AC	68	71	73	\$71	548,650	SEAL CRACKS
NW 33RD PL	NW 33RD PL	END OF ROAD	NW33RDP L	010	575	20	11,500	R	AC	65	87	88	\$12	1,450,250	SEAL CRACKS
NW 3RD ST	NW CLIFF ST	END	NW3RDST	040	147	40	5,880	R	AC	69	72	75	\$38	577,216	SEAL CRACKS
NW 45TH ST	O C HWY	END OF ROAD	NW45THS T	010	111	16	1,776	R	AC	79	84	86	\$6	945,192	SEAL CRACKS
NW 7TH ST	NW NYE ST	E END	NW7THST	010	307	30	9,210	R	AC	80	86	87	\$27	982,417	SEAL CRACKS
NW AGATE WY	NW GILBERT WAY	NW LIGHTHOUSE DR	NWAGATW Y	010	377	30	11,310	R	AC	79	84	86	\$37	945,192	SEAL CRACKS

** - Treatment from Project Selection

Scenarios Criteria:

Scenarios - Sections Selected for Treatment

Interest: 3.00%

Inflation: 3.00%

Printed: 01/21/2019

Scenario: S5: Maintain PCI at 69

Year: 2031

Street Name	Begin Location	End Location	Street ID	Section ID	Length	Width	Area	FC	Surf Type	Current PCI	Treatment		Cost	Rating	Treatment			
											PCI Before	PCI After						
NW MEANDER ST	NW 54TH ST	NW 56TH ST	NWMEANS T	020	488	21	10,248	R	AC	83	72	74	\$67	510,746	SEAL CRACKS			
SE 1ST ST	SE AVERY ST	E END	SE1STST	010	1,210	40	48,400	R	AC	83	72	74	\$313	510,709	SEAL CRACKS			
SE 5TH ST	SE FOGARTY ST	PAVEMENT CHANGE	SE5THST	010	640	24	15,360	R	AC	68	71	73	\$103	548,376	SEAL CRACKS			
SE BENSON RD	CORVALLIS NEWPORT HWY	YAQUINA BAY RD	SEBENS RD	010	2,237	20	44,740	C	AC	62	84	86	\$105	989,054	SEAL CRACKS			
SE FERRY SLIP RD	O C HWY	SE 30TH ST	SEFERRSL	010	1,650	44	72,600	A	AC	80	72	75	\$461	751,043	SEAL CRACKS			
SE HARBOR CRESCENT DR	SE BAY BD	SE BAY BD	SEHARBC R	010	865	21	18,165	R	AC	69	72	75	\$117	576,934	SEAL CRACKS			
SW ANGLE ST	O C HWY	PAVEMENT CHANGE @ 9TH ST	SWANGLS T	010	182	60	10,920	C	AC	63	84	86	\$26	989,054	SEAL CRACKS			
SW BAYLEY ST	SW 7THBST	SW 10TH ST PAVEMENT CHANGE	SWBAYLS T	010	877	40	35,080	R	AC	83	72	74	\$227	510,709	SEAL CRACKS			
SW MINNIE ST	O C HWY	W END	SWMINNS T	020	905	24	21,720	R	AC	79	84	86	\$70	945,093	SEAL CRACKS			
												Treatment Total		\$3,232				
NE 2ND ST	NE DOUGLAS ST	NE EADS ST	NE2NDST	030	331	40	13,240	R	AC	40	0	100	\$239,110	2,732	RECONSTRUCT STRUCTURE (AC)			
NE 56TH CT	NE LUCKY GAP ST	END OF ROAD	NE56THCT	010	353	19	6,707	R	AC	5	0	100	\$121,126	2,732	RECONSTRUCT STRUCTURE (AC)			
NE 56TH ST	NE 54TH ST	109 56TH ST	NE56THST	010	1,049	22	23,078	R	AC	18	0	100	\$416,781	2,732	RECONSTRUCT STRUCTURE (AC)			
NE 60TH ST	O C HWY	END OF ROAD	NE60THST	010	405	22	8,910	R	AC	18	0	100	\$160,912	2,732	RECONSTRUCT STRUCTURE (AC)			
NE 9TH ST	NE EADS ST	NE FOGARTY ST	NE9THST	060	204	36	7,344	R	AC	3	0	100	\$132,630	2,732	RECONSTRUCT STRUCTURE (AC)			
NE DOUGLAS ST	NE 10TH CT	NE 11TH ST	NEDOUGS T	050	219	39	8,541	R	AC	40	0	100	\$154,248	2,732	RECONSTRUCT STRUCTURE (AC)			
												Treatment Total		\$1,224,807				
Year 2031 Area Total							1,223,545	Year 2031 Total		\$2,499,873								

** - Treatment from Project Selection

Scenarios Criteria:

Scenarios - Sections Selected for Treatment

Interest: 3.00%

Inflation: 3.00%

Printed: 01/21/2019

Scenario: S5: Maintain PCI at 69

Year: 2032

Street Name	Begin Location	End Location	Street ID	Section ID	Length	Width	Area	FC	Surf Type	Current PCI	Treatment		Cost	Rating	Treatment			
											PCI Before	PCI After						
NE 52ND ST	O C HWY	END OF ROAD	NE52NDST	010	304	27	8,208	C	AC	76	46	100	\$70,314	6,757	2" MILL AND OVERLAY W/BR			
NW NYE ST	NW 6TH ST	NW 11TH ST	NWNYEST	020	1,627	39	63,453	C	AC	76	46	100	\$543,567	6,758	2" MILL AND OVERLAY W/BR			
SE 32ND ST	O C HWY	SE FERRY SLIP RD	SE32NDST	010	605	44	26,620	C	AC	77	48	100	\$228,039	6,700	2" MILL AND OVERLAY W/BR			
SE FOGARTY ST	SE 4TH ST	SW BAY BD	SEFOGAS	020	412	40	16,480	C	AC	77	48	100	\$141,176	6,700	2" MILL AND OVERLAY W/BR			
SW 13TH ST	PAVEMENT CHANGE	N END	SW13THS	020	174	36	6,264	R	AC	64	49	100	\$53,661	5,633	2" MILL AND OVERLAY W/BR			
SW 9TH ST	O C HWY	SW FALL ST	SW9THST	010	1,340	38	50,920	C	AC	77	48	100	\$436,204	6,700	2" MILL AND OVERLAY W/BR			
											Treatment Total		\$1,472,961					
NE 20TH ST	O C HWY	NE CRESTVIEW DR	NE20THST	010	1,046	39	40,794	C	AC/AC	78	68	77	\$29,954	20,451	SLURRY SEAL W/BR			
NE 3RD ST	NEC EADS ST	NE HARNEY ST	NE3RDST	030	987	44	43,428	C	AC/AC	80	61	71	\$31,888	16,205	SLURRY SEAL W/BR			
NE AVERY ST	NE 33RD ST	NE 35TH ST	NEAVERS	060	554	32	17,728	R	AC	75	69	78	\$13,018	19,843	SLURRY SEAL W/BR			
NE AVERY ST	NE 73RD ST	PVMNT CHG	NEAVERS	080	1,334	23	30,682	C	AC	85	65	74	\$22,529	14,580	SLURRY SEAL W/BR			
NE DOUGLAS ST	NE 32ND ST	NE 35TH ST	NEDOUGS	080	714	32	22,848	R	AC	75	69	78	\$16,777	19,843	SLURRY SEAL W/BR			
NE HARNEY ST	NE 3RD ST	NE 7TH ST	NEHARNS	040	948	53	50,244	A	AC	78	60	70	\$36,893	21,432	SLURRY SEAL W/BR			
NE YAQUINA HEIGHTS DR	NE NEWPORT HEIGHTS DR	NE STEENSON RD	NEYAQUH	030	3,919	22	86,218	C	AC	85	65	74	\$63,308	14,569	SLURRY SEAL W/BR			
NW COAST ST	NW 6TH ST	NW 8TH ST	NWCOASS	020	687	39	26,793	C	AC	85	65	74	\$19,674	14,572	SLURRY SEAL W/BR			
SE 4TH ST	SE FOGARTY ST	W END	SE4THST	020	357	29	10,353	R	AC	92	69	78	\$7,602	15,998	SLURRY SEAL W/BR			
SE 5TH ST	PAVEMENT CHANGE	SE MOORE DR	SE5THST	020	583	36	20,988	R	AC	92	69	78	\$15,411	15,998	SLURRY SEAL W/BR			
SE COOS ST	NE 2ND ST	NE 3RD ST	SECOOSS	020	395	40	15,800	R	AC	92	69	79	\$11,602	16,041	SLURRY SEAL W/BR			
SE CRESCENT PL	SE CRESCENT DR	END OF ROAD	SECRESP	010	523	24	12,552	R	AC	91	69	78	\$9,217	15,939	SLURRY SEAL W/BR			

** - Treatment from Project Selection

Scenarios Criteria:

Scenarios - Sections Selected for Treatment

Interest: 3.00%

Inflation: 3.00%

Printed: 01/21/2019

Scenario: S5: Maintain PCI at 69

Year: 2032

Street Name	Begin Location	End Location	Street ID	Section ID	Length	Width	Area	FC	Surf Type	Current PCI	Treatment		Cost	Rating	Treatment	
											PCI Before	PCI After				
SE PACIFIC WY	O C HWY	SE MARINE SCIENCE CENTER	SEPACIWY	010	971	30	29,130	C	AC	85	65	74	\$21,390	14,568	SLURRY SEAL W/BR	
SE RUNNING SPRINGS CT	SE RUNNING SPRINGS ST	CDS	SERUNNC	010	181	24	4,344	R	AC	92	69	79	\$3,190	16,041	SLURRY SEAL W/BR	
SE RUNNING SPRINGS ST	YAQUINA BAY RD	END OF RAD	SERUNNS	010	1,199	24	28,776	R	AC	92	69	79	\$21,130	16,041	SLURRY SEAL W/BR	
SW 13TH ST	SW BAY ST	PAVEMENT CHANGE	SW13THS	010	377	36	13,572	C	AC	87	68	77	\$9,966	15,361	SLURRY SEAL W/BR	
SW BAY BV	SW 13TH ST	SE EADS ST	SWBAYBV	010	2,654	36	95,544	C	AC/AC	80	61	72	\$70,155	16,252	SLURRY SEAL W/BR	
Treatment Total												\$403,704				
NE 7TH DR	NE JEFFERIS CT	END OF ROAD	NE7THDR	030	320	35	11,200	R	AC	44	76	84	\$8,224	16,800	CHIP SEAL	
NE HARNEY ST	CORVALLIS NEWPORT HWY	NE 3RD ST	NEHARNS	010	593	26	15,418	A	AC	17	79	87	\$11,321	22,774	CHIP SEAL	
NE HARNEY ST	NE BIG CREEK RD	NE 31ST ST	NEHARNS	020	1,332	32	42,624	A	AC	36	79	87	\$31,298	22,774	CHIP SEAL	
NW 1ST ST	NW CLIFF ST	NW COAST ST	NW1STST	010	270	27	7,290	R	AC	46	76	84	\$5,353	16,800	CHIP SEAL	
NW 42ND ST	O C HWY	END OF ROAD	NW42NDS	010	140	11	1,540	R	AC	48	78	85	\$1,131	16,496	CHIP SEAL	
NW ALPINE ST	NW BEACH ST	BEGIN GRAVEL	NWALPIST	010	118	17	2,006	R	AC	51	78	85	\$1,473	16,496	CHIP SEAL	
NW MEANDER ST	NW 54TH ST	END	NWMEANS	010	50	16	800	R	AC	51	78	85	\$588	16,496	CHIP SEAL	
SW ALDER ST	SW 7TH ST	SW 10TH ST	SWALDES	010	1,380	60	82,800	C	AC	47	72	81	\$60,798	20,947	CHIP SEAL	
Treatment Total												\$120,186				
NE 15TH ST	O C HWY	END OF PARKING LOT	NE15THST	010	149	23	3,427	R	AC	88	75	78	\$20	532,127	SEAL CRACKS	
NE 31ST ST	O C HWY	NE 32 ST	NE31STST	010	207	36	7,452	C	AC	58	81	83	\$30	775,337	SEAL CRACKS	
NE 57TH ST	O C HWY	BEGIN GRAVEL	NE57THST	010	251	16	4,016	R	AC	12	86	87	\$12	517,976	SEAL CRACKS	
NE 58TH CT	NE EVERGREEN LN	END OF ROAD	NE58THCT	010	250	17	4,250	R	AC	78	82	84	\$17	864,248	SEAL CRACKS	

** - Treatment from Project Selection

Scenarios Criteria:

Scenarios - Sections Selected for Treatment

Interest: 3.00%

Inflation: 3.00%

Printed: 01/21/2019

Scenario: S5: Maintain PCI at 69

Year: 2032

Street Name	Begin Location	End Location	Street ID	Section ID	Length	Width	Area	FC	Surf Type	Current PCI	Treatment		Cost	Rating	Treatment
											PCI Before	PCI After			
NE 58TH ST	NE DEER LN	NE EVERGREEN LN	NE58THST	010	260	33	8,580	R	AC	78	82	84	\$34	864,248	SEAL CRACKS
NE 59TH ST	NE DEER LN	END OF ROAD	NE59THST	010	612	34	20,808	R	AC	71	73	76	\$132	599,502	SEAL CRACKS
NE 6TH ST	NE 7TH ST	END OF ROAD	NE6THST	020	946	33	31,218	R	AC	71	73	76	\$197	599,349	SEAL CRACKS
NE 71ST PL	NE 71ST ST	END OF ROAD	NE71STPL	010	481	34	16,354	R	AC	78	82	84	\$64	864,248	SEAL CRACKS
NE 7TH ST	O C HWY	NE EADS ST	NE7THST	010	1,629	39	63,531	R	AC	71	73	76	\$401	599,502	SEAL CRACKS
NE 9TH ST	END GRAVEL	NE DOUGLAS ST	NE9THST	040	119	16	1,904	R	AC	86	73	75	\$13	512,463	SEAL CRACKS
NE CRESTVIEW PL	END OF ROAD	NE 20TH ST	NECRESP L	010	985	29	28,565	R	AC	84	71	74	\$194	492,597	SEAL CRACKS
NE DOUGLAS ST	CORVALLIS NEWPORT HWY	NE 2ND ST	NEDOUGS T	010	466	40	18,640	R	AC	70	72	74	\$124	567,777	SEAL CRACKS
NE ILER ST	2809 NE ILER ST	NE LAKEWOOD DR	NEILERST	020	321	36	11,556	R	AC	70	72	74	\$77	568,050	SEAL CRACKS
NW 15TH ST	O C HWY	NW NYE ST	NW15THS T	010	603	35	21,105	C	AC	53	80	82	\$94	749,946	SEAL CRACKS
NW 15TH ST	NW NYE ST	NW OCEANVIEW ST	NW15THS T	020	488	35	17,080	C	AC	65	84	86	\$42	960,246	SEAL CRACKS
NW 8TH ST	O C HWY	NW NYE ST	NW8THST	010	592	22	13,024	C	AC	64	84	86	\$32	960,246	SEAL CRACKS
NW ALPINE ST	NW 6TH ST	BEGIN GRAVEL	NWALPIST	030	101	19	1,919	R	AC	78	82	84	\$8	861,917	SEAL CRACKS
NW PACIFIC ST	NW 25TH ST	NW 27TH ST	NWPACIST	020	428	23	9,844	R	AC	78	82	84	\$38	863,872	SEAL CRACKS
NW SPRING ST	NW 8TH ST	NW 12TH ST	NWSPRIST	010	1,340	39	52,260	C	AC	63	84	86	\$126	960,246	SEAL CRACKS
SE 10TH ST	S PINE ST	SE 2ND ST	SE10THST	010	479	40	19,160	R	AC	68	87	88	\$20	1,408,009	SEAL CRACKS
SE MARINE CT	SE MARINE DR	END OF ROAD	SEMARICT	010	283	14	3,962	R	AC	89	76	78	\$23	542,458	SEAL CRACKS
SE MARINE SCIENCE DR	O C HWY	HATFIELD MARINE SCIENCE CENTER	SEMARISC	010	2,118	28	59,304	A	AC	85	74	76	\$362	754,915	SEAL CRACKS

** - Treatment from Project Selection

Scenarios Criteria:

Scenarios - Sections Selected for Treatment

Interest: 3.00%

Inflation: 3.00%

Printed: 01/21/2019

Scenario: S5: Maintain PCI at 69

Year: 2032

Street Name	Begin Location	End Location	Street ID	Section ID	Length	Width	Area	FC	Surf Type	Current PCI	Treatment		Cost	Rating	Treatment			
											PCI Before	PCI After						
SE MARINE SCIENCE DR	HATFIELD MARINE SCIENCE CENTER	SCIENCE CENTER AFTER ROUND ABOUT	SEMARISC	020	1,002	28	28,056	A	AC	85	74	76	\$171	754,915	SEAL CRACKS			
SE VISTA CT	SE VISTA DR	END OF ROAD	SEVISTCT	010	135	13	1,755	R	AC	89	76	78	\$10	542,458	SEAL CRACKS			
SW 9TH ST	SW FALL ST	SW ANGLE ST	SW9THST	020	1,731	38	65,778	C	AC	63	84	86	\$158	960,246	SEAL CRACKS			
SW ABBEY ST	SW ABBEY/HARBOR WAY SPLIT	E END	SWABBEST	010	473	20	9,460	C	AC	27	89	89	\$22	670,771	SEAL CRACKS			
SW CANYON WY	SW 10TH ST	SW FALL ST	SWCANY WY	010	841	40	33,640	C	AC	65	84	86	\$81	960,246	SEAL CRACKS			
SW GOVERNMENT ST	PAVEMENT CHANGE	W END	SWGOVES T	020	311	23	7,153	R	AC	70	72	74	\$48	567,503	SEAL CRACKS			
YAQUINA BAY RD	SE BAY BD	CITY LIMITS	YQBAYRD	010	1,482	34	50,388	A	AC	80	71	73	\$349	699,097	SEAL CRACKS			
												Treatment Total		\$2,899				
							Year 2032 Area Total		1,499,606		Year 2032 Total		\$1,999,750					

Year: 2033

Street Name	Begin Location	End Location	Street ID	Section ID	Length	Width	Area	FC	Surf Type	Current PCI	Treatment		Cost	Rating	Treatment
											PCI Before	PCI After			
NE 5TH ST	O C HWY	NE EADS	NE5THST	010	1,615	38	61,370	C	AC	77	44	100	\$541,495	6,629	2" MILL AND OVERLAY W/BR
NE 60TH ST	NE DEER LN	NE EVERGREEN LN	NE60THST	020	491	35	17,185	R	AC	63	47	100	\$151,631	5,561	2" MILL AND OVERLAY W/BR
NE SAN-BAY O CR	O C HWY	NE SAN-BAY O CR	NESANOC R	010	335	40	13,400	C	AC	77	44	100	\$118,235	6,629	2" MILL AND OVERLAY W/BR
NW 19TH ST	207 NW 19TH ST	NW NYE ST	NW19THS T	020	292	20	5,840	R	AC	63	47	100	\$51,529	5,562	2" MILL AND OVERLAY W/BR
NW 25TH ST	O C HWY	NW OCEANVIEW DR	NW25THS T	020	944	36	33,984	C	AC	79	47	100	\$299,856	6,516	2" MILL AND OVERLAY W/BR
NW BEACH DR	END PAVERS	NW COAST ST	NWBEACD R	020	577	27	15,579	R	AC	63	47	100	\$137,461	5,562	2" MILL AND OVERLAY W/BR

** - Treatment from Project Selection

Scenarios Criteria:

Scenarios - Sections Selected for Treatment

Interest: 3.00%

Inflation: 3.00%

Printed: 01/21/2019

Scenario: S5: Maintain PCI at 69

Year: 2033

Street Name	Begin Location	End Location	Street ID	Section ID	Length	Width	Area	FC	Surf Type	Current PCI	Treatment		Cost	Rating	Treatment	
											PCI Before	PCI After				
SW CASE ST	O C HWY	SW ELIZABETH ST	SWCASES	010	530	38	20,140	C	AC	85	48	100	\$177,705	6,508	2" MILL AND OVERLAY W/BR	
SW HARBOR DR	SW 11TH ST	SW 13TH ST	SWHARBD	010	523	26	13,598	C	AC	77	44	100	\$119,982	6,630	2" MILL AND OVERLAY W/BR	
											Treatment Total		\$1,597,894			
NE 33RD DR	CDS	NE AVERY ST	NE33RDD	010	343	14	4,802	R	AC	93	68	77	\$3,632	15,459	SLURRY SEAL W/BR	
NE AVERY ST	O C HWY	NE 73RD ST	NEAVERS	070	1,420	24	34,080	C	AC/AC	83	68	77	\$25,775	18,393	SLURRY SEAL W/BR	
NE CRESTVIEW CT	NE CRESTVIEW PL	END OF ROAD	NECRESC	010	133	29	3,857	R	AC	82	69	78	\$2,918	15,491	SLURRY SEAL W/BR	
NW 25TH ST	NW OCEANVIEW DR	NW PACIFIC ST	NW25THS	030	209	25	5,225	R	AC	81	69	78	\$3,952	15,470	SLURRY SEAL W/BR	
NW QUARRY COVE	NW LIGHTHOUSE DR	PARKING LOT	NWQUARC	010	1,075	34	36,550	R	AC	93	68	77	\$27,643	15,460	SLURRY SEAL W/BR	
SE 43RD ST	SE HARBORTON ST	W END	SE43RDST	010	437	27	11,799	R	AC	93	68	77	\$8,924	15,460	SLURRY SEAL W/BR	
SE GRANT ST	SE 5TH ST	N END	SEGRANS	010	246	24	5,904	R	AC	93	68	77	\$4,466	15,460	SLURRY SEAL W/BR	
SE SPRUCE WY	SE VIEW DR	END OF ROAD	SESPRUW	010	617	28	17,276	R	AC	93	68	77	\$13,066	15,459	SLURRY SEAL W/BR	
SE VIEW CT	SE VIEW DR	END OF ROAD	SEVIEWCT	010	149	34	5,066	R	AC	93	68	77	\$3,832	15,459	SLURRY SEAL W/BR	
SW 27TH ST	SW COHO ST	SW ABALONE ST	SW27THS	010	573	25	14,325	R	AC	93	68	77	\$10,834	15,456	SLURRY SEAL W/BR	
SW BRANT ST	SW30TH ST	SW 26TH ST	SWBRANS	010	1,076	22	23,672	R	AC	93	69	78	\$17,904	15,473	SLURRY SEAL W/BR	
SW NYE ST	W OLIVE ST	SW 2ND ST	SWNYEST	010	616	40	24,640	C	AC	89	67	77	\$18,636	14,871	SLURRY SEAL W/BR	
SW SMITH CT	SW WOODS CT	END OF ROAD	SWSMITC	010	397	13	5,161	R	AC	93	68	77	\$3,904	15,460	SLURRY SEAL W/BR	
											Treatment Total		\$145,486			
SE BAY BV	SE MOORE DR	PAVEMENT CHANGE	SEBAYBV	020	449	34	15,266	A	AC	68	68	77	\$17,960	18,266	CHIP SEAL W/BR	

** - Treatment from Project Selection

Scenarios Criteria:

Scenarios - Sections Selected for Treatment

Interest: 3.00%

Inflation: 3.00%

Printed: 01/21/2019

Scenario: S5: Maintain PCI at 69

Year: 2033

Street Name	Begin Location	End Location	Street ID	Section ID	Length	Width	Area	FC	Surf Type	Current PCI	Treatment		Cost	Rating	Treatment
											PCI Before	PCI After			
SE FERRY SLIP RD	SE 30TH ST	SE MARINE SCIENCE DR	SEFERRSL	020	1,738	44	76,472	A	AC	68	68	77	\$89,967	18,266	CHIP SEAL W/BR
												Treatment Total	\$107,927		
NW 21ST ST	NW OCEANVIEW DR	PARKING LOT	NW21STS	020	152	16	2,432	R	AC	86	71	80	\$1,840	15,645	CHIP SEAL
NW 3RD ST	O C HWY	NW HRUBERT ST	NW3RDST	010	1,305	34	44,370	C	AC/AC	91	75	83	\$33,557	20,268	CHIP SEAL
NW 55TH ST	O C HWY	BEGIN GRAVEL	NW55THS	010	197	25	4,925	C	AC	61	81	88	\$3,725	17,974	CHIP SEAL
NW 6TH ST	O C HWY	NW COTTAGE ST	NW6THST	010	1,069	35	37,415	C	AC	60	74	82	\$28,297	20,336	CHIP SEAL
NW NYE ST	W OLIVE ST	NW 6TH ST	NWNYEST	010	1,304	39	50,856	C	AC/AC	58	76	84	\$38,463	20,151	CHIP SEAL
SE 4TH ST	SE FOGARTY ST	SE HARNEY ST	SE4THST	010	604	40	24,160	C	AC/AC	92	75	83	\$18,273	20,256	CHIP SEAL
SW 7TH ST	SW HURBERT ST	SW 2ND ST	SW7THST	040	588	40	23,520	C	AC	57	72	81	\$17,789	20,336	CHIP SEAL
												Treatment Total	\$141,944		
NE 10TH ST	O C HWY	E END	NE10THST	010	985	40	39,400	R	AC	72	73	76	\$256	591,066	SEAL CRACKS
NE 10TH ST	NE EADS ST	NE FOGARTY ST	NE10THST	030	229	35	8,015	R	AC	25	86	87	\$25	502,890	SEAL CRACKS
NE 20TH PL	NE CRESTVIEW DR	END OF ROAD	NE20THPL	010	1,029	35	36,015	R	AC	86	72	74	\$250	480,243	SEAL CRACKS
NE 2ND ST	O C HWY	NE COOS ST	NE2NDST	010	910	40	36,400	R	AC	85	71	73	\$261	443,844	SEAL CRACKS
NE 33RD ST	CDS	NE BENTON ST	NE33RDST	010	348	32	11,136	R	AC	77	80	82	\$52	782,588	SEAL CRACKS
NE 54TH ST	EVERGREEN LN	NE 55TH ST	NE54THST	020	801	34	27,234	R	AC	86	72	74	\$189	480,243	SEAL CRACKS
NE 57TH ST	NE EVERGREEN	NE 56TH ST	NE57THST	030	240	35	8,400	R	AC	86	72	74	\$59	480,243	SEAL CRACKS
NE 62ND ST	NE DEER LN	END OF ROAD	NE62NDST	010	676	35	23,660	R	AC	86	72	74	\$164	480,243	SEAL CRACKS
NE 70TH DR	NE 70TH ST	END OF ROAD	NE70THDR	010	628	32	20,096	R	AC	77	80	82	\$93	782,588	SEAL CRACKS
NE 71ST ST	NE 71ST PL	NE ECHO ST	NE71STST	020	1,117	25	27,925	R	AC	86	72	74	\$194	480,243	SEAL CRACKS
NE 73RD ST	O C HWY	94' PAST NE AVERY	NE73RDST	010	664	22	14,608	R	AC	86	72	74	\$102	480,243	SEAL CRACKS

** - Treatment from Project Selection

Scenarios Criteria:

Scenarios - Sections Selected for Treatment

Interest: 3.00%

Inflation: 3.00%

Printed: 01/21/2019

Scenario: S5: Maintain PCI at 69

Year: 2033

Street Name	Begin Location	End Location	Street ID	Section ID	Length	Width	Area	FC	Surf Type	Current PCI	Treatment		Cost	Rating	Treatment
											PCI Before	PCI After			
NE 8TH ST	O C HWY	NE DUGLAS ST	NE8THST	010	1,242	36	44,712	R	AC	72	73	76	\$290	591,066	SEAL CRACKS
NE 9TH ST	END OF ROAD	NE EADS	NE9THST	050	199	27	5,373	R	AC	86	72	74	\$38	480,243	SEAL CRACKS
NE AVERY ST	NE 6TH ST	NE 7TH ST	NEAVERS T	040	226	40	9,040	R	AC	86	72	74	\$63	480,243	SEAL CRACKS
NE BENTON PL	NE 71ST ST	END	NEBENTPL	010	149	33	4,917	R	AC	86	72	74	\$35	480,243	SEAL CRACKS
NE DEER LN	NE 60TH	END OF ROAD	NEDEERLN	020	786	32	25,152	R	AC	78	81	83	\$107	825,265	SEAL CRACKS
NE FOGARTY ST	NE 12TH ST	NE BIG CREEK RD	NEFOGAS T	030	237	67	15,879	R	AC	86	72	74	\$110	480,243	SEAL CRACKS
NE LAKEWOOD DR	NE HARNEY ST	NE LISI PL	NELAKED R	010	1,686	36	60,696	R	AC	86	72	74	\$420	480,223	SEAL CRACKS
NE SHELL WORLD PL	S END	NE 54TH ST	NESHELL WO	010	392	16	6,272	R	AC	86	72	74	\$44	480,223	SEAL CRACKS
NE YAQUINA HEIGHTS DR	NE STEENSON RD	CORVALLIS NEWPORT HWY	NEYAQUHE	040	583	22	12,826	C	AC	66	84	86	\$32	932,278	SEAL CRACKS
NW 10TH ST	NW LAKE ST	NW SPRINGS ST	NW10THS T	010	641	38	24,358	R	AC	86	72	74	\$169	480,223	SEAL CRACKS
NW 11TH ST	NW SPRING ST	W END/PARKING LOT	NW11THS T	020	366	24	8,784	R	AC	86	72	74	\$61	480,223	SEAL CRACKS
NW 12TH ST	O C HWY	NW SPRING ST	NW12THS T	010	1,605	38	60,990	C	AC	66	84	86	\$151	932,278	SEAL CRACKS
NW 13TH ST	NW OCEANVIEW DR	END	NW13THS T	030	151	14	2,114	R	AC	86	72	74	\$15	480,243	SEAL CRACKS
NW 15TH ST	NW OCEANVIEW ST	NW SPRING ST	NW15THS T	030	476	20	9,520	R	AC	86	72	74	\$66	480,243	SEAL CRACKS
NW 16TH ST	O C HWY	NW GROVE ST	NW16THS T	010	635	26	16,510	R	AC	86	72	74	\$115	480,188	SEAL CRACKS
NW 17TH ST	NW OCEANVIEW DR	W END	NW17THS T	010	196	20	3,920	R	AC	85	70	73	\$29	439,461	SEAL CRACKS
NW 17TH ST	NW OCEANVIEW DR	E END	NW17THS T	020	299	18	5,382	R	AC	85	70	73	\$39	439,461	SEAL CRACKS

** - Treatment from Project Selection

Scenarios Criteria:

Scenarios - Sections Selected for Treatment

Interest: 3.00%

Inflation: 3.00%

Printed: 01/21/2019

Scenario: S5: Maintain PCI at 69

Year: 2033

Street Name	Begin Location	End Location	Street ID	Section ID	Length	Width	Area	FC	Surf Type	Current PCI	Treatment		Cost	Rating	Treatment
											PCI Before	PCI After			
NW 18TH ST	W END	E END	NW18THS T	020	214	17	3,638	R	AC	86	72	74	\$26	480,188	SEAL CRACKS
NW 1ST ST	NW NYE ST	PARKING LOT	NW1STST	020	296	29	8,584	R	AC	86	72	74	\$60	480,188	SEAL CRACKS
NW 21ST PL	NW OCEANVIEW DR	W END	NW21STPL	010	169	28	4,732	R	AC	86	72	74	\$33	480,188	SEAL CRACKS
NW 22ND ST	NW PACIFIC ST	NW OCEANVIEW SR	NW22NDS T	010	199	21	4,179	R	AC	86	72	74	\$29	480,188	SEAL CRACKS
NW 27TH ST	NW OCEANVIEW DR	NW PACIFIC ST	NW27THS T	010	227	25	5,675	R	AC	86	72	74	\$40	480,188	SEAL CRACKS
NW 43RD ST	O C HWY	END OF ROAD	NW43RDS T	010	176	14	2,464	R	AC	86	72	74	\$18	480,188	SEAL CRACKS
NW 44TH ST	O C HWY	END OF ROAD	NW44THS T	010	89	20	1,780	R	AC	82	76	78	\$11	524,200	SEAL CRACKS
NW 48TH ST	O C HWY	END OF ROAD	NW48THS T	010	244	24	5,856	R	AC	72	73	76	\$38	590,656	SEAL CRACKS
NW 55TH ST	NW PINERY ST	NW MEANDER ST	NW55THS T	030	443	19	8,417	R	AC	86	72	74	\$59	480,188	SEAL CRACKS
NW 58TH ST	O C HWY	121 NW 58TH ST	NW58THS T	010	318	36	11,448	R	AC	86	72	74	\$80	480,188	SEAL CRACKS
NW 66TH DR	O C HWY	NW SCHOONER CIR	NW66THD R	010	464	26	12,064	R	AC	86	72	74	\$84	480,188	SEAL CRACKS
NW 6TH ST	NW COAST ST	NW ALPINE ST	NW6THST	030	197	35	6,895	R	AC	86	72	74	\$48	480,188	SEAL CRACKS
NW 8TH ST	NW COAST ST	NW SPRING ST	NW8THST	030	322	36	11,592	C	AC	60	81	83	\$48	752,754	SEAL CRACKS
NW BIGGS ST	NW 56TH ST	NW 58TH ST	NWBIGGS T	010	502	22	11,044	R	AC	86	72	74	\$77	480,188	SEAL CRACKS
NW CHEROKEE LN	NW 46TH ST	END OF ROAD	NWCHERL N	020	289	12	3,468	R	AC	86	72	74	\$25	480,188	SEAL CRACKS
NW COAST ST	NW 11TH ST	END OF PARKING LOT	NWCOASS T	050	98	36	3,528	R	AC	86	72	74	\$25	480,188	SEAL CRACKS
NW GILBERT WY	O C HWY	NW ROCKY WAY	NWGILBW Y	010	528	26	13,728	R	AC	85	70	73	\$99	439,461	SEAL CRACKS

** - Treatment from Project Selection

Scenarios Criteria:

Scenarios - Sections Selected for Treatment

Interest: 3.00%

Inflation: 3.00%

Printed: 01/21/2019

Scenario: S5: Maintain PCI at 69

Year: 2033

Street Name	Begin Location	End Location	Street ID	Section ID	Length	Width	Area	FC	Surf Type	Current PCI	Treatment		Cost	Rating	Treatment
											PCI Before	PCI After			
NW GLADYS ST	NW 60TH ST	E O P	NWGLADS T	020	249	17	4,233	R	AC	86	72	74	\$30	480,188	SEAL CRACKS
NW GROVE ST	NW 11TH ST	NW 12TH ST	NWGROVS T	030	285	38	10,830	R	AC	86	72	74	\$75	480,188	SEAL CRACKS
NW HIGH ST	NW 3RD ST	NW 6TH ST	NWHIGHS T	020	617	34	20,978	R	AC	86	72	74	\$146	480,188	SEAL CRACKS
NW HURBERT ST	W OLIVE ST	END OF ROAD	NWHURBS T	010	360	31	11,160	R	AC	86	72	74	\$78	480,208	SEAL CRACKS
NW LAKE ST	NW 15TH ST	NW 16TH ST	NWLAKES T	060	282	39	10,998	R	AC	86	72	74	\$77	480,188	SEAL CRACKS
NW NYE CT	NW NYE ST	END	NWNYECT	010	110	24	2,640	R	AC	86	72	74	\$19	480,188	SEAL CRACKS
NW NYE ST	NW 18TH ST	NW 19ST ST	NWNYEST	050	175	14	2,450	R	AC	86	72	74	\$17	480,188	SEAL CRACKS
NW NYE ST	NW 19TH ST	NW 21ST ST	NWNYEST	060	429	23	9,867	R	AC	86	72	74	\$69	480,188	SEAL CRACKS
NW OCEANVIEW DR	NW 17TH ST	NW EDENVIEW WY	NWOCEAD R	020	1,579	26	41,054	C	AC/AC	90	87	88	\$37	2,978,906	SEAL CRACKS
NW OCEANVIEW DR	AGATE BEACH STATE WAYSIDE	O C HWY	NWOCEAD R	040	2,127	22	46,794	C	AC/AC	74	70	72	\$326	618,301	SEAL CRACKS
NW PACIFIC ST	NW 22ND ST	END OF ROAD	NWPACIST	010	452	20	9,040	R	AC	86	72	74	\$63	480,188	SEAL CRACKS
SE 1ST PL	SE 1ST ST	CDS	SE1STPL	010	153	34	5,202	R	AC	77	80	82	\$25	782,334	SEAL CRACKS
SE 1ST ST	SE FOGARTY ST	E END	SE1STST	020	262	24	6,288	R	AC	85	71	73	\$46	443,844	SEAL CRACKS
SE 3RD ST	SE FOGARTY ST	END OF ROAD	SE3RDST	010	579	24	13,896	R	AC	72	73	76	\$91	590,382	SEAL CRACKS
SE NIEMI CT	YAQUINA BAY RD	END OF ROAD	SENIEMCT	010	159	16	2,544	R	AC	91	76	78	\$15	521,412	SEAL CRACKS
SW 30TH ST	SW ABALONE ST	PAVEMENT CHANGE	SW30THS T	010	379	21	7,959	R	AC	85	71	73	\$57	443,844	SEAL CRACKS
SW ABALONE ST	O C HWY	O C HWY	SWABALS T	010	2,592	26	67,392	A	AC	84	72	74	\$464	674,318	SEAL CRACKS
SW ABBEY ST	O C HWY	PAVEMENT CHANGE	SWABBES T	030	176	40	7,040	R	AC	86	72	74	\$49	480,147	SEAL CRACKS
SW ANGLE ST	PAVEMENT CHANGE @ 9TH ST	PAVEMENT CHANGE	SWANGLS T	020	297	34	10,098	R	AC	86	72	74	\$70	480,147	SEAL CRACKS

** - Treatment from Project Selection

Scenarios Criteria:

Scenarios - Sections Selected for Treatment

Interest: 3.00%

Inflation: 3.00%

Printed: 01/21/2019

Scenario: S5: Maintain PCI at 69

Year: 2033

Street Name	Begin Location	End Location	Street ID	Section ID	Length	Width	Area	FC	Surf Type	Current PCI	Treatment		Cost	Rating	Treatment		
											PCI Before	PCI After					
SW BROOK ST	W OLIVE ST	SW 2ND ST	SWBROOST	010	602	30	18,060	R	AC	86	72	74	\$125	480,188	SEAL CRACKS		
SW ELIZABETH ST	SW CASE ST	W OLIVE ST	SWELIZST	020	2,205	39	85,995	C	AC	66	84	86	\$213	932,278	SEAL CRACKS		
											Treatment Total		\$6,321				
							Year 2033 Area Total		1,735,813		Year 2033 Total		\$1,999,572				

Year: 2034

Street Name	Begin Location	End Location	Street ID	Section ID	Length	Width	Area	FC	Surf Type	Current PCI	Treatment		Cost	Rating	Treatment	
											PCI Before	PCI After				
NW EDENVIEW WY	NW OCEANVIEW DR	NW 20TH ST	NW EDENWY	010	1,308	21	27,468	C	AC	82	49	100	\$249,634	6,268	2" MILL AND OVERLAY W/BR	
NW LIGHTHOUSE DR	O C HWY	END	NWLIGHDR	010	5,851	24	140,424	C	AC	78	41	100	\$1,276,194	6,492	2" MILL AND OVERLAY W/BR	
											Treatment Total		\$1,525,828			
NE 4TH ST	O C HWY	NE EADS ST	NE4THST	010	1,619	40	64,760	R	AC	81	67	77	\$50,447	14,929	SLURRY SEAL W/BR	
NW PACIFIC PL	NW OCEANVIEW DR	END OF ROAD	NWPACIPL	010	668	35	23,380	R	AC	82	68	77	\$18,213	15,006	SLURRY SEAL W/BR	
SE 40TH ST	O C HWY	SE HARBORTON ST	SE40THST	010	2,555	28	71,540	C	AC	91	67	77	\$55,729	14,357	SLURRY SEAL W/BR	
SE AVERY ST	E OLIVE ST	SE 2ND ST	SEEVERST	010	456	38	17,328	C	AC	91	67	77	\$13,499	14,357	SLURRY SEAL W/BR	
SE FERRY SLIP RD	O C HWY	SE 30TH ST	SEFERRSL	010	1,650	44	72,600	A	AC	80	68	77	\$56,555	21,813	SLURRY SEAL W/BR	
SE VIEW DR	SE MOORE DR	SE SPRUCE WAY	SEVIEWDR	010	204	36	7,344	R	AC	82	68	77	\$5,721	15,006	SLURRY SEAL W/BR	
SW 5TH ST	SW WOODS ST	N END	SW5THST	020	231	15	3,465	R	AC	84	69	78	\$2,700	15,073	SLURRY SEAL W/BR	
SW ANGLE ST	PAVEMENT CHANGE	SW 12TH ST	SWANGLST	030	218	21	4,578	R	AC	83	69	78	\$3,567	15,061	SLURRY SEAL W/BR	
SW HATFIELD DR	SW BAY BD	SW 10TH ST	SWHATFDR	010	1,038	40	41,520	C	AC	93	69	78	\$32,344	14,879	SLURRY SEAL W/BR	
SW LEE ST	SW 9TH ST	END OF ROAD	SWLEEST	020	663	21	13,923	R	AC	81	67	77	\$10,846	14,926	SLURRY SEAL W/BR	

** - Treatment from Project Selection

Scenarios Criteria:

Scenarios - Sections Selected for Treatment

Interest: 3.00%

Inflation: 3.00%

Printed: 01/21/2019

Scenario: S5: Maintain PCI at 69

										Treatment Total			\$249,621		
SE BAY BV	PAVEMENT CHANGE	SE VISTA DR	SEBAYBV	030	1,064	34	36,176	A	AC	75	61	71	\$43,837	13,169	CHIP SEAL W/BR
										Treatment Total			\$43,837		
NE 12TH ST	O C HWY	NE FOGARTY ST	NE12THST	010	1,899	39	74,061	C	AC/AC	60	76	84	\$57,693	19,564	CHIP SEAL
NE 36TH ST	O C HWY	IST ENTRANCE TO LITTLE CREEK APTS	NE36THST	010	848	30	25,440	C	AC	47	76	84	\$19,818	19,493	CHIP SEAL
NW 49TH ST	O C HWY	NW GILBERT WAY	NW49THS T	010	91	26	2,366	R	AC	86	72	80	\$1,844	15,211	CHIP SEAL
NW 60TH ST	O C HWY	304 NW 60TH ST	NW60THS T	010	662	20	13,240	C	AC	44	76	84	\$10,314	19,493	CHIP SEAL
SW 30TH ST	PAVEMENT CHANGE	END	SW30THS T	020	288	36	10,368	R	AC	90	80	88	\$8,077	17,933	CHIP SEAL
W OLIVE ST	O C HWY	SW ELIZABETH ST	WOLIVST	010	2,638	39	102,882	C	AC/AC	58	74	82	\$80,144	19,744	CHIP SEAL
										Treatment Total			\$177,890		
NE 47TH ST	O C HWY	END OF ROAD	NE47THST	010	227	21	4,767	R	AC	76	78	80	\$27	697,944	SEAL CRACKS
NE 56TH ST	NE EVERGREEN	NE 57TH ST	NE56THST	040	511	35	17,885	R	AC	73	73	76	\$120	585,303	SEAL CRACKS
NE 7TH ST	NE ILER ST	NE JEFFERIES PL	NE7THST	030	1,073	36	38,628	R	AC	73	73	76	\$258	584,904	SEAL CRACKS
NE AVERY ST	NE 4TH ST	NE 5TH ST	NEAVERS T	020	234	40	9,360	R	AC	75	76	78	\$56	657,014	SEAL CRACKS
NE BENTON ST	NE 3RD ST	NE 8TH ST	NEBENTS T	010	1,347	39	52,533	R	AC/AC	67	87	88	\$56	1,327,184	SEAL CRACKS
NE HARNEY ST	NE 31ST ST	NE 36ST ST	NEHARNS T	030	1,921	33	63,393	A	AC	60	81	83	\$260	1,069,374	SEAL CRACKS
NE JEFFRIES PL	NE 7TH DR	N END	NEJEFFPL	010	539	36	19,404	R	AC	73	73	76	\$130	584,769	SEAL CRACKS
NE NEWPORT HEIGHTS DR	NE YAQUINA HEIGHTS DR	NE POLK DR	NENEWPH E	010	1,555	26	40,430	R	AC	87	72	74	\$287	466,964	SEAL CRACKS
NW 3RD ST	NW HURBERT ST	NW COAST ST	NW3RDST	020	631	38	23,978	C	AC/AC	85	79	81	\$123	702,261	SEAL CRACKS
NW LEE ST	NW 6TH ST	NW 8TH ST	NWLEEST	030	614	29	17,806	R	AC	77	79	81	\$91	739,997	SEAL CRACKS
NW OCEANVIEW DR	NW EDENVIEW WAY	AGATE BEACH STATE WAYSIDE	NWOCEAD R	030	2,081	23	47,863	C	AC/AC	91	88	88	\$25	5,532,938	SEAL CRACKS
SE 12TH ST	SE PENTER LN	END OF ROAD	SE12THST	010	164	26	4,264	R	AC	29	86	87	\$14	488,242	SEAL CRACKS

** - Treatment from Project Selection

Scenarios Criteria:

Scenarios - Sections Selected for Treatment

Interest: 3.00%

Inflation: 3.00%

Printed: 01/21/2019

Scenario: S5: Maintain PCI at 69

Year: 2034

Street Name	Begin Location	End Location	Street ID	Section ID	Length	Width	Area	FC	Surf Type	Current PCI	Treatment		Cost	Rating	Treatment		
											PCI Before	PCI After					
SE COLLEGE WY	SE HARBORTON ST	PARKING LOT	SECOLLWY	010	804	22	17,688	R	AC	87	72	74	\$126	466,945	SEAL CRACKS		
SE HARBORTON ST	SE 43RD ST	END OF ROAD	SEHARBST	010	1,157	34	39,338	R	AC	87	72	74	\$279	466,945	SEAL CRACKS		
SE MOORE DR	SE BAY BD	VIEW	SEMOORDR	010	1,113	40	44,520	A	AC	59	81	83	\$183	1,069,374	SEAL CRACKS		
SE MOORE DR	VIEW	CORVALLIS NEWPORT HWY	SEMOORDR	020	840	40	33,600	C	AC	33	89	89	\$81	632,266	SEAL CRACKS		
SE VIEW DR	PAVEMENT CHANGE	SE 1ST ST	SEVIEWDR	030	400	32	12,800	R	AC	87	71	73	\$94	458,504	SEAL CRACKS		
SW 11TH ST	SW FALL ST	SW ALDER ST	SW11THST	040	262	16	4,192	R	AC	77	79	81	\$22	739,851	SEAL CRACKS		
SW 26TH ST	O C HWY	SW BRANT ST	SW26THST	010	275	35	9,625	R	AC	87	72	74	\$69	466,945	SEAL CRACKS		
SW 3RD ST	SW 2ND ST	SW ELIZABETH ST	SW3RDST	010	450	25	11,250	R	AC	87	71	73	\$83	458,504	SEAL CRACKS		
SW 5TH ST	SW FALL ST	SW WOODS ST	SW5THST	010	302	35	10,570	R	AC	87	72	74	\$75	466,945	SEAL CRACKS		
SW FALL ST	SW ELIZABETH ST	SW 9TH ST	SWFALLST	010	1,139	40	45,560	C	AC	34	89	89	\$109	632,266	SEAL CRACKS		
												Treatment Total		\$2,568			
							Year 2034 Area Total		1,322,317				Year 2034 Total		\$1,999,744		

Year: 2035

Street Name	Begin Location	End Location	Street ID	Section ID	Length	Width	Area	FC	Surf Type	Current PCI	Treatment		Cost	Rating	Treatment		
											PCI Before	PCI After					
SW HURBERT ST	SW 2ND ST	SW 10TH ST	SWHURBST	010	1,185	60	71,100	C	AC	82	45	100	\$665,552	6,211	2" MILL AND OVERLAY W/BR		
												Treatment Total		\$665,552			
NE 17TH CT	O C HWY	BEGIN GRAVEL	NE17THCT	010	273	18	4,914	R	AC	69	69	78	\$3,943	16,336	SLURRY SEAL W/BR		
NE 3RD ST	O C HWY	NE COOS ST	NE3RDST	010	831	23	19,113	R	AC	68	67	77	\$15,336	15,864	SLURRY SEAL W/BR		

** - Treatment from Project Selection

Scenarios Criteria:

Scenarios - Sections Selected for Treatment

Interest: 3.00%

Inflation: 3.00%

Printed: 01/21/2019

Scenario: S5: Maintain PCI at 69

Year: 2035

Street Name	Begin Location	End Location	Street ID	Section ID	Length	Width	Area	FC	Surf Type	Current PCI	Treatment		Cost	Rating	Treatment
											PCI Before	PCI After			
NE 60TH CT	NE DEER LN	NE EVERGREEN LN	NE60THCT	010	378	35	13,230	R	AC	84	68	78	\$10,616	14,577	SLURRY SEAL W/BR
NE 61ST ST	NE DEER LN	NE EVERGREE LN	NE61STST	010	457	35	15,995	R	AC	83	68	77	\$12,834	14,542	SLURRY SEAL W/BR
NE 9TH ST	O C HWY	NE AVERY ST	NE9THST	010	341	19	6,479	R	AC	84	68	78	\$5,199	14,577	SLURRY SEAL W/BR
NE DOUGLAS ST	NE 4TH ST	NE 8TH ST	NEDOUGS	020	1,035	39	40,365	R	AC	68	67	77	\$32,387	15,864	SLURRY SEAL W/BR
NE DOUGLAS ST	NE 11ST ST	NE 12TH ST	NEDOUGS	060	221	39	8,619	R	AC	82	67	76	\$6,916	14,426	SLURRY SEAL W/BR
NE ECHO CT	END OF ROAD	NE 71ST ST	NEECHOC	010	156	26	4,056	R	AC	68	67	77	\$3,255	15,864	SLURRY SEAL W/BR
NE NEWPORT HEIGHTS DR	NE POLK DR	END OF ROAD	NENEWPH	020	3,784	24	90,816	R	AC	85	69	78	\$72,867	14,657	SLURRY SEAL W/BR
NW 19TH ST	NW OCEANVIEW DR	END	NW19THS	030	217	35	7,595	R	AC	84	68	78	\$6,094	14,577	SLURRY SEAL W/BR
NW 21ST ST	NW EDENVIEW WAY	NW NYE ST	NW21STS	010	164	23	3,772	R	AC	84	68	78	\$3,027	14,577	SLURRY SEAL W/BR
NW 3RD ST	NW CLIFF ST	END	NW3RDST	040	147	40	5,880	R	AC	69	69	78	\$4,718	16,329	SLURRY SEAL W/BR
NW COAST ST	W OLIVE ST	NW 6TH ST	NWCOASS	010	1,317	40	52,680	C	AC	74	60	71	\$42,268	14,245	SLURRY SEAL W/BR
NW MEANDER ST	NW 54TH ST	NW 56TH ST	NWMEANS	020	488	21	10,248	R	AC	83	68	77	\$8,223	14,540	SLURRY SEAL W/BR
SE HARBOR CRESCENT DR	SE BAY BD	SE BAY BD	SEHARBC	010	865	21	18,165	R	AC	69	69	78	\$14,575	16,324	SLURRY SEAL W/BR
SW 10TH ST	SW LEE ST	S PINE ST	SW10THS	050	793	26	20,618	R	AC	84	68	78	\$16,543	14,577	SLURRY SEAL W/BR
SW 8TH ST	SW GOVERNMENT ST	SW BAYLESS	SW8THST	010	683	26	17,758	R	AC	84	68	78	\$14,249	14,575	SLURRY SEAL W/BR
SW BAYLEY ST	SW 7THBST	SW 10TH ST PAVEMENT CHANGE	SWBAYLS	010	877	40	35,080	R	AC	83	68	77	\$28,147	14,540	SLURRY SEAL W/BR
SW ELIZABETH ST	SW CASE ST	SW GOVERNMENT ST	SWELIZST	010	1,589	39	61,971	R	AC	85	69	78	\$49,723	14,657	SLURRY SEAL W/BR

** - Treatment from Project Selection

Scenarios Criteria:

Scenarios - Sections Selected for Treatment

Interest: 3.00%

Inflation: 3.00%

Printed: 01/21/2019

Scenario: S5: Maintain PCI at 69

										Treatment Total			\$350,920		
NE 8TH ST	NE DOUGLAS ST	NE EADS	NE8THST	020	374	35	13,090	R	AC	67	66	76	\$16,338	9,913	CHIP SEAL W/BR
NE 8TH ST	NE EADS	NE GRANT	NE8THST	030	485	38	18,430	R	AC	67	66	76	\$23,003	9,913	CHIP SEAL W/BR
NE GRANT ST	NE 9TH ST	NE 7TH ST	NEGRANT ST	030	684	39	26,676	R	AC	67	66	76	\$33,295	9,912	CHIP SEAL W/BR
NW 2ND ST	NW NYE ST	END OF ROAD	NW2NDST	020	309	34	10,506	R	AC	68	67	77	\$13,113	10,195	CHIP SEAL W/BR
SE 1ST ST	SE AVERY ST	E END	SE1STST	010	1,210	40	48,400	R	AC	83	68	77	\$60,409	9,347	CHIP SEAL W/BR
SE 5TH ST	SE FOGARTY ST	PAVEMENT CHANGE	SE5THST	010	640	24	15,360	R	AC	68	67	77	\$19,171	10,193	CHIP SEAL W/BR
SW 10TH ST	O C HWY	SW BAYLEY ST	SW10THS T	010	277	40	11,080	C	ST	35	63	100	\$13,830	15,870	CHIP SEAL W/BR
SW 12TH ST	SW WATERLIN DR	SW BAY ST	SW12THS T	010	734	26	19,084	R	ST	23	61	100	\$23,819	13,489	CHIP SEAL W/BR
SW 6TH ST	SW ELIZABETH ST	END OF ROAD	SW6THST	010	625	40	25,000	R	ST	46	61	100	\$31,203	13,489	CHIP SEAL W/BR
SW 6TH ST	SW HURBERT ST	END OF ROAD	SW6THST	040	202	32	6,464	R	ST	11	61	100	\$8,068	13,489	CHIP SEAL W/BR
SW BAY ST	SW 10TH ST	SW 12TH ST	SWBAYST	010	505	40	20,200	R	ST	18	61	100	\$25,212	13,489	CHIP SEAL W/BR
YAQUINA BAY RD	SE BAY BD	CITY LIMITS	YQBAYRD	010	1,482	34	50,388	A	AC	80	66	76	\$62,890	13,427	CHIP SEAL W/BR
										Treatment Total			\$330,351		
NE 10TH CT	NE AVERY ST	NE EADS ST	NE10THCT	020	1,368	39	53,352	R	AC	79	82	89	\$42,808	21,496	CHIP SEAL
NE 31ST ST	O C HWY	NE 32 ST	NE31STST	010	207	36	7,452	C	AC	58	78	86	\$5,980	18,486	CHIP SEAL
NW 16TH ST	NW NYE ST	NW OCEANVIEW DR	NW16THS T	030	424	23	9,752	R	AC	80	83	90	\$7,825	21,885	CHIP SEAL
NW 19TH ST	O C HWY	207 NW 19TH ST	NW19THS T	010	259	28	7,252	R	AC	79	82	89	\$5,819	21,493	CHIP SEAL
NW 45TH ST	O C HWY	END OF ROAD	NW45THS T	010	111	16	1,776	R	AC	79	82	89	\$1,425	21,493	CHIP SEAL
NW 7TH ST	NW NYE ST	E END	NW7THST	010	307	30	9,210	R	AC	80	83	90	\$7,390	21,885	CHIP SEAL
NW AGATE WY	NW GILBERT WAY	NW LIGHTHOUSE DR	NWAGATW Y	010	377	30	11,310	R	AC	79	82	89	\$9,075	21,493	CHIP SEAL
NW LEE ST	NW 11TH ST	NW 12TH ST	NWLEEST	040	281	19	5,339	R	AC	46	72	81	\$4,284	15,684	CHIP SEAL
SE MARINE SCIENCE DR	O C HWY	HATFIELD MARINE SCIENCE CENTER	SEMARISC	010	2,118	28	59,304	A	AC	85	70	79	\$47,583	21,394	CHIP SEAL

** - Treatment from Project Selection

Scenarios Criteria:

Scenarios - Sections Selected for Treatment

Interest: 3.00%

Inflation: 3.00%

Printed: 01/21/2019

Scenario: S5: Maintain PCI at 69

Year: 2035

Street Name	Begin Location	End Location	Street ID	Section ID	Length	Width	Area	FC	Surf Type	Current PCI	Treatment		Cost	Rating	Treatment		
											PCI Before	PCI After					
SW MINNIE ST	O C HWY	W END	SWMINNS T	020	905	24	21,720	R	AC	79	82	89	\$17,428	21,491	CHIP SEAL		
												Treatment Total		\$149,617			
NE 11TH ST	O C HWY	NE EADS ST	NE11THST	010	1,624	39	63,336	C	AC	48	76	78	\$394	636,357	SEAL CRACKS		
NE 2ND ST	NE DOUGLAS ST	NE EADS ST	NE2NDST	030	331	40	13,240	R	AC	40	86	87	\$43	474,022	SEAL CRACKS		
NE 36TH ST	1ST ENTRANCE TO LITTLE CREEK APTS	NE HARNEY ST	NE36THST	020	1,297	29	37,613	C	AC	75	84	86	\$99	878,761	SEAL CRACKS		
NE 48TH ST	O C HWY	END OF ROAD	NE48THST	010	114	20	2,280	R	AC	62	87	88	\$3	1,288,528	SEAL CRACKS		
NE 55TH ST	W END	NE LUCKY GAP ST	NE55THST	010	231	13	3,003	R	AC	61	87	88	\$4	1,288,528	SEAL CRACKS		
NE 55TH ST	EVERGREEN LN	NE 54TH ST	NE55THST	030	551	34	18,734	R	AC	86	85	86	\$66	743,956	SEAL CRACKS		
NE 56TH CT	NE LUCKY GAP ST	END OF ROAD	NE56THCT	010	353	19	6,707	R	AC	5	86	87	\$22	474,022	SEAL CRACKS		
NE 56TH ST	NE 54TH ST	109 56TH ST	NE56THST	010	1,049	22	23,078	R	AC	18	86	87	\$74	474,022	SEAL CRACKS		
NE 56TH ST	NE LUCKY GAP ST	END OF ROAD	NE56THST	030	212	18	3,816	R	AC	61	87	88	\$5	1,288,528	SEAL CRACKS		
NE 60TH ST	O C HWY	END OF ROAD	NE60THST	010	405	22	8,910	R	AC	18	86	87	\$29	474,022	SEAL CRACKS		
NE 9TH ST	NE EADS ST	NE FOGARTY ST	NE9THST	060	204	36	7,344	R	AC	3	86	87	\$24	474,022	SEAL CRACKS		
NE BENTON ST	NE 32ND ST	NE 35TH ST	NEBENTS T	030	670	32	21,440	R	AC	74	73	76	\$147	581,000	SEAL CRACKS		
NE BENTON ST	NE 12TH ST	NE CHAMBERS CT	NEBENTS T	040	437	30	13,110	R	AC	61	87	88	\$15	1,288,528	SEAL CRACKS		
NE DOUGLAS ST	NE 10TH CT	NE 11TH ST	NEDOUGS T	050	219	39	8,541	R	AC	40	86	87	\$28	474,022	SEAL CRACKS		
NE JEFFERIES CT	NE 7TH ST	N END	NEJEFFCT	010	553	34	18,802	R	AC	89	72	74	\$138	453,239	SEAL CRACKS		
NE LAUREL ST	NE 6TH ST	END OF ROAD	NELAURS T	010	538	30	16,140	R	AC	88	71	74	\$121	446,434	SEAL CRACKS		
NW 10TH ST	NW LAKE ST	O C HWY	NW10THS T	030	950	39	37,050	C	AC	57	77	79	\$215	646,942	SEAL CRACKS		

** - Treatment from Project Selection

Scenarios Criteria:

Scenarios - Sections Selected for Treatment

Interest: 3.00%

Inflation: 3.00%

Printed: 01/21/2019

Scenario: S5: Maintain PCI at 69

Year: 2035

Street Name	Begin Location	End Location	Street ID	Section ID	Length	Width	Area	FC	Surf Type	Current PCI	Treatment		Cost	Rating	Treatment	
											PCI Before	PCI After				
NW AZALEA ST	NW 55TH ST	GATE	NWAZALS T	010	494	11	5,434	R	AC	61	87	88	\$6	1,288,528	SEAL CRACKS	
NW HURBERT ST	NW 10TH ST	NW 12TH ST	NWHURBS T	050	616	39	24,024	R	AC	74	73	76	\$165	580,608	SEAL CRACKS	
NW LAKE ST	NW 10TH ST	NW 11TH ST	NWLAKES T	020	300	35	10,500	R	AC	61	87	88	\$12	1,288,528	SEAL CRACKS	
NW NYE ST	NW 11TH ST	NW 15TH ST	NWNYEST	030	1,294	39	50,466	C	AC/AC	77	71	74	\$364	597,952	SEAL CRACKS	
SE 1ST ST	SE MOORE DR	E END	SE1STST	040	1,281	34	43,554	R	AC	61	87	88	\$48	1,288,528	SEAL CRACKS	
SE BAY BV	SE EADS ST	SE MOORE DR	SEBAYBV	010	1,647	38	62,586	A	AC	93	73	76	\$434	677,890	SEAL CRACKS	
SE DOUGLAS ST	E OLIVE ST	SE 1ST ST	SEDOUGS T	010	239	40	9,560	R	AC	74	73	76	\$66	580,350	SEAL CRACKS	
SW 4TH ST	SW ELIZABETH ST	SW 2ND ST	SW4THST	010	945	22	20,790	R	AC	89	72	74	\$152	453,225	SEAL CRACKS	
SW 8TH ST	SW BAYLESS ST	SW BAY ST	SW8THST	020	316	37	11,692	R	AC	74	73	76	\$80	580,350	SEAL CRACKS	
SW BAY VIEW LN	SW 12TH ST	END OF ROAD	SWBAYVL N	010	259	16	4,144	R	AC	45	79	80	\$23	542,391	SEAL CRACKS	
												Treatment Total		\$2,777		
							Year 2035 Area Total		1,505,493	Year 2035 Total		\$1,499,217				

Year: 2036

Street Name	Begin Location	End Location	Street ID	Section ID	Length	Width	Area	FC	Surf Type	Current PCI	Treatment		Cost	Rating	Treatment
											PCI Before	PCI After			
NE YAQUINA HEIGHTS DR	NE HARNEY ST	LINCOLN ST	NEYAQUH E	010	1,853	25	46,325	C	AC	69	41	100	\$446,648	6,118	2" MILL AND OVERLAY W/BR
NE YAQUINA HEIGHTS DR	NE LINCOLN ST	NE NEWPORT HEIGHTS DR	NEYAQUH E	020	1,192	22	26,224	C	AC	84	45	100	\$252,842	6,030	2" MILL AND OVERLAY W/BR
SE 35TH ST	SE FERRY SLIP RD	SE 38TH ST	SE35THST	010	1,599	26	41,574	C	AC	83	43	100	\$400,841	6,082	2" MILL AND OVERLAY W/BR
SE FOGARTY ST	CORVALLIS NEWPORT HWY	SE 4TH ST	SEFOGAS T	010	1,000	22	22,000	C	AC	70	49	100	\$212,116	5,902	2" MILL AND OVERLAY W/BR

** - Treatment from Project Selection

Scenarios Criteria:

Scenarios - Sections Selected for Treatment

Interest: 3.00%

Inflation: 3.00%

Printed: 01/21/2019

Scenario: S5: Maintain PCI at 69

Year: 2036

Street Name	Begin Location	End Location	Street ID	Section ID	Length	Width	Area	FC	Surf Type	Current PCI	Treatment		Cost	Rating	Treatment
											PCI Before	PCI After			
SE HARNEY ST	SE 4TH ST	SE 2ND ST	SEHARNS T	010	499	40	19,960	C	AC	83	43	100	\$192,447	6,082	2" MILL AND OVERLAY W/BR
SW WATERLIN DR	O C HWY	SW BAY ST	SWNATED R	010	1,129	24	27,096	C	AC	84	45	100	\$261,250	6,030	2" MILL AND OVERLAY W/BR
Treatment Total												\$1,766,144			
NE 9TH ST	END GRAVEL	NE DOUGLAS ST	NE9THST	040	119	16	1,904	R	AC	86	69	78	\$1,574	14,199	SLURRY SEAL W/BR
NE CRESTVIEW PL	END OF ROAD	NE 20TH ST	NECRESP L	010	985	29	28,565	R	AC	84	67	77	\$23,607	14,051	SLURRY SEAL W/BR
NE DOUGLAS ST	CORVALLIS NEWPORT HWY	NE 2ND ST	NEDOUGS T	010	466	40	18,640	R	AC	70	69	78	\$15,405	16,126	SLURRY SEAL W/BR
NE ILER ST	2809 NE ILER ST	NE LAKEWOOD DR	NEILERST	020	321	36	11,556	R	AC	70	69	78	\$9,551	16,130	SLURRY SEAL W/BR
SE 44TH ST	SE HARBORTON ST	END OF ROAD	SE44THST	010	325	22	7,150	R	AC	86	68	78	\$5,909	14,152	SLURRY SEAL W/BR
SE MARINE SCIENCE DR	HATFIELD MARINE SCIENCE CENTER	SCIENCE CENTER AFTER ROUND ABOUT	SEMARISC	020	1,002	28	28,056	A	AC	85	67	77	\$23,187	20,445	SLURRY SEAL W/BR
SE PENTER LN	SE 2ND ST	END OF ROAD	SEPENTLN	010	650	18	11,700	R	AC	86	68	78	\$9,670	14,152	SLURRY SEAL W/BR
SW ABALONE ST	O C HWY	O C HWY	SWABALS T	010	2,592	26	67,392	A	AC	84	67	77	\$55,695	19,830	SLURRY SEAL W/BR
Treatment Total												\$144,598			
NW OCEANVIEW DR	AGATE BEACH STATE WAYSIDE	O C HWY	NWOCEAD R	040	2,127	22	46,794	C	AC/AC	74	67	76	\$60,156	11,599	CHIP SEAL W/BR
SW 11TH ST	SW LEE ST	SW HURBERT ST	SW11THST	050	247	18	4,446	R	ST	53	61	100	\$5,716	13,096	CHIP SEAL W/BR
SW BAY ST	O C HWY	SW 10TH ST	SWBAYST	020	411	40	16,440	R	ST	54	61	100	\$21,135	13,096	CHIP SEAL W/BR
SW GOVERNMENT ST	PAVEMENT CHANGE	W END	SWGOTES T	020	311	23	7,153	R	AC	70	69	78	\$9,196	10,364	CHIP SEAL W/BR

** - Treatment from Project Selection

Scenarios Criteria:

Scenarios - Sections Selected for Treatment

Interest: 3.00%

Inflation: 3.00%

Printed: 01/21/2019

Scenario: S5: Maintain PCI at 69

Year: 2036

Street Name	Begin Location	End Location	Street ID	Section ID	Length	Width	Area	FC	Surf Type	Current PCI	Treatment		Cost	Rating	Treatment		
											PCI Before	PCI After					
SW MINNIE ST	O C HWY	SW 10TH ST	SWMINNS T	010	138	40	5,520	C	ST	59	63	100	\$7,097	15,408	CHIP SEAL W/BR		
												Treatment Total		\$103,300			
NE 31ST ST	NE 32ND ST	NE HARNEY ST	NE31STST	020	1,540	23	35,420	C	AC	61	76	84	\$29,272	18,441	CHIP SEAL		
NE 58TH CT	NE EVERGREEN LN	END OF ROAD	NE58THCT	010	250	17	4,250	R	AC	78	80	87	\$3,513	20,529	CHIP SEAL		
NE 58TH ST	NE DEER LN	NE EVERGREEN LN	NE58THST	010	260	33	8,580	R	AC	78	80	87	\$7,091	20,529	CHIP SEAL		
NE 71ST PL	NE 71ST ST	END OF ROAD	NE71STPL	010	481	34	16,354	R	AC	78	80	87	\$13,516	20,529	CHIP SEAL		
NW 15TH ST	O C HWY	NW NYE ST	NW15THS T	010	603	35	21,105	C	AC	53	75	83	\$17,442	18,531	CHIP SEAL		
NW 8TH ST	NW COAST ST	NW SPRING ST	NW8THST	030	322	36	11,592	C	AC	60	78	86	\$9,580	17,948	CHIP SEAL		
NW ALPINE ST	NW 6TH ST	BEGIN GRAVEL	NWALPIST	030	101	19	1,919	R	AC	78	80	87	\$1,586	20,528	CHIP SEAL		
NW OCEANVIEW DR	NW 17TH ST	NW EDENVIEW WY	NWOCEAD R	020	1,579	26	41,054	C	AC/AC	90	85	91	\$33,929	21,796	CHIP SEAL		
NW OCEANVIEW DR	NW EDENVIEW WAY	AGATE BEACH STATE WAYSIDE	NWOCEAD R	030	2,081	23	47,863	C	AC/AC	91	86	93	\$39,556	22,302	CHIP SEAL		
NW PACIFIC ST	NW 25TH ST	NW 27TH ST	NWPACIST	020	428	23	9,844	R	AC	78	80	87	\$8,136	20,526	CHIP SEAL		
SE VISTA CT	SE VISTA DR	END OF ROAD	SEVISTCT	010	135	13	1,755	R	AC	89	72	81	\$1,451	14,334	CHIP SEAL		
SW ABBEY ST	SW ABBEY/HARBOR WAY SPLIT	E END	SWABBES T	010	473	20	9,460	C	AC	27	81	89	\$7,818	16,039	CHIP SEAL		
SW ANGLE ST	O C HWY	PAVEMENT CHANGE @ 9TH ST	SWANGLS T	010	182	60	10,920	C	AC	63	77	85	\$9,025	18,059	CHIP SEAL		
												Treatment Total		\$181,915			
NE 20TH ST	O C HWY	NE CRESTVIEW DR	NE20THST	010	1,046	39	40,794	C	AC/AC	78	70	73	\$307	572,649	SEAL CRACKS		

** - Treatment from Project Selection

Scenarios Criteria:

Scenarios - Sections Selected for Treatment

Interest: 3.00%

Inflation: 3.00%

Printed: 01/21/2019

Scenario: S5: Maintain PCI at 69

Year: 2036

Street Name	Begin Location	End Location	Street ID	Section ID	Length	Width	Area	FC	Surf Type	Current PCI	Treatment		Cost	Rating	Treatment
											PCI Before	PCI After			
NE 52ND ST	O C HWY	END OF ROAD	NE52NDST	010	304	27	8,208	C	AC	76	84	86	\$23	853,166	SEAL CRACKS
NE 7TH DR	NE JEFFERIS CT	END OF ROAD	NE7THDR	030	320	35	11,200	R	AC	44	79	80	\$62	526,593	SEAL CRACKS
NE AVERY ST	NE 33RD ST	NE 35TH ST	NEAVERS T	060	554	32	17,728	R	AC	75	74	76	\$124	576,101	SEAL CRACKS
NE DOUGLAS ST	NE 32ND ST	NE 35TH ST	NEDOUGS T	080	714	32	22,848	R	AC	75	74	76	\$160	576,101	SEAL CRACKS
NE HARNEY ST	CORVALLIS NEWPORT HWY	NE 3RD ST	NEHARNS T	010	593	26	15,418	A	AC	17	78	80	\$89	719,269	SEAL CRACKS
NE HARNEY ST	NE BIG CREEK RD	NE 31ST ST	NEHARNS T	020	1,332	32	42,624	A	AC	36	78	80	\$245	719,269	SEAL CRACKS
NW 1ST ST	NW CLIFF ST	NW COAST ST	NW1STST	010	270	27	7,290	R	AC	46	79	80	\$41	526,593	SEAL CRACKS
NW 42ND ST	O C HWY	END OF ROAD	NW42NDS T	010	140	11	1,540	R	AC	48	80	81	\$8	539,249	SEAL CRACKS
NW ALPINE ST	NW BEACH ST	BEGIN GRAVEL	NWALPIST	010	118	17	2,006	R	AC	51	80	81	\$11	539,249	SEAL CRACKS
NW MEANDER ST	NW 54TH ST	END	NWMEANS T	010	50	16	800	R	AC	51	80	81	\$5	539,249	SEAL CRACKS
NW NYE ST	NW 6TH ST	NW 11TH ST	NWNYEST	020	1,627	39	63,453	C	AC	76	84	86	\$172	853,166	SEAL CRACKS
SE 32ND ST	O C HWY	SE FERRY SLIP RD	SE32NDST	010	605	44	26,620	C	AC	77	84	86	\$72	853,166	SEAL CRACKS
SE 4TH ST	SE FOGARTY ST	W END	SE4THST	020	357	29	10,353	R	AC	92	72	74	\$78	440,528	SEAL CRACKS
SE 5TH ST	PAVEMENT CHANGE	SE MOORE DR	SE5THST	020	583	36	20,988	R	AC	92	72	74	\$158	440,528	SEAL CRACKS
SE COOS ST	NE 2ND ST	NE 3RD ST	SECOOSS T	020	395	40	15,800	R	AC	92	72	75	\$117	443,011	SEAL CRACKS
SE CRESCENT PL	SE CRESCENT DR	END OF ROAD	SECRESP L	010	523	24	12,552	R	AC	91	71	74	\$96	438,651	SEAL CRACKS
SE FOGARTY ST	SE 4TH ST	SW BAY BD	SEFOGAS T	020	412	40	16,480	C	AC	77	84	86	\$45	853,166	SEAL CRACKS
SE RUNNING SPRINGS CT	SE RUNNING SPRINGS ST	CDS	SERUNNC T	010	181	24	4,344	R	AC	92	72	75	\$33	443,011	SEAL CRACKS
SE RUNNING SPRINGS ST	YAQUINA BAY RD	END OF RAD	SERUNNS T	010	1,199	24	28,776	R	AC	92	72	75	\$213	443,011	SEAL CRACKS

** - Treatment from Project Selection

Scenarios Criteria:

Scenarios - Sections Selected for Treatment

Interest: 3.00%

Inflation: 3.00%

Printed: 01/21/2019

Scenario: S5: Maintain PCI at 69

Year: 2036

Street Name	Begin Location	End Location	Street ID	Section ID	Length	Width	Area	FC	Surf Type	Current PCI	Treatment		Cost	Rating	Treatment		
											PCI Before	PCI After					
SW 13TH ST	PAVEMENT CHANGE	N END	SW13THST	020	174	36	6,264	R	AC	64	87	88	\$8	1,250,998	SEAL CRACKS		
SW 9TH ST	O C HWY	SW FALL ST	SW9THST	010	1,340	38	50,920	C	AC	77	84	86	\$138	853,166	SEAL CRACKS		
SW ALDER ST	SW 7TH ST	SW 10TH ST	SWALDES	010	1,380	60	82,800	C	AC	47	74	77	\$563	607,295	SEAL CRACKS		
												Treatment Total		\$2,768			
							Year 2036 Area Total		1,168,417		Year 2036 Total		\$2,198,725				

Year: 2037

Street Name	Begin Location	End Location	Street ID	Section ID	Length	Width	Area	FC	Surf Type	Current PCI	Treatment		Cost	Rating	Treatment		
											PCI Before	PCI After					
NW 11TH ST	NW LAKE ST	NW SPRING ST	NW11THST	010	643	38	24,434	C	AC	73	46	100	\$242,651	5,805	2" MILL AND OVERLAY W/BR		
SW ABBEY ST	O C HWY	SW ABBEY/HARBOR WAY SPLIT	SWABBES	020	690	58	40,020	C	AC	85	43	100	\$397,434	5,903	2" MILL AND OVERLAY W/BR		
SW NEFF WY	O C HWY	MOMBETSU SISTER PARK	SWNEFFW	010	613	24	14,712	C	AC	72	49	100	\$146,103	5,703	2" MILL AND OVERLAY W/BR		
												Treatment Total		\$786,188			
NE 20TH PL	NE CRESTVIEW DR	END OF ROAD	NE20THPL	010	1,029	35	36,015	R	AC	86	67	77	\$30,657	13,677	SLURRY SEAL W/BR		
NE 2ND ST	O C HWY	NE COOS ST	NE2NDST	010	910	40	36,400	R	AC	85	66	76	\$30,985	12,834	SLURRY SEAL W/BR		
NE 54TH ST	EVERGREEN LN	NE 55TH ST	NE54THST	020	801	34	27,234	R	AC	86	67	77	\$23,183	13,677	SLURRY SEAL W/BR		
NE 57TH ST	NE EVERGREEN	NE 56TH ST	NE57THST	030	240	35	8,400	R	AC	86	67	77	\$7,151	13,677	SLURRY SEAL W/BR		
NE 59TH ST	NE DEER LN	END OF ROAD	NE59THST	010	612	34	20,808	R	AC	71	69	78	\$17,713	15,935	SLURRY SEAL W/BR		
NE 62ND ST	NE DEER LN	END OF ROAD	NE62NDST	010	676	35	23,660	R	AC	86	67	77	\$20,140	13,677	SLURRY SEAL W/BR		
NE 6TH ST	NE 7TH ST	END OF ROAD	NE6THST	020	946	33	31,218	R	AC	71	69	78	\$26,574	15,928	SLURRY SEAL W/BR		
NE 71ST ST	NE 71ST PL	NE ECHO ST	NE71STST	020	1,117	25	27,925	R	AC	86	67	77	\$23,771	13,677	SLURRY SEAL W/BR		
NE 73RD ST	O C HWY	94' PAST NE AVERY	NE73RDST	010	664	22	14,608	R	AC	86	67	77	\$12,435	13,677	SLURRY SEAL W/BR		
NE 7TH ST	O C HWY	NE EADS ST	NE7THST	010	1,629	39	63,531	R	AC	71	69	78	\$54,079	15,935	SLURRY SEAL W/BR		

** - Treatment from Project Selection

Scenarios Criteria:

Scenarios - Sections Selected for Treatment

Interest: 3.00%

Inflation: 3.00%

Printed: 01/21/2019

Scenario: S5: Maintain PCI at 69

Year: 2037

Street Name	Begin Location	End Location	Street ID	Section ID	Length	Width	Area	FC	Surf Type	Current PCI	Treatment		Cost	Rating	Treatment
											PCI Before	PCI After			
NE 9TH ST	END OF ROAD	NE EADS	NE9THST	050	199	27	5,373	R	AC	86	67	77	\$4,574	13,677	SLURRY SEAL W/BR
NE AVERY ST	NE 6TH ST	NE 7TH ST	NEAVERS T	040	226	40	9,040	R	AC	86	67	77	\$7,695	13,677	SLURRY SEAL W/BR
NE BENTON PL	NE 71ST ST	END	NEBENTPL	010	149	33	4,917	R	AC	86	67	77	\$4,186	13,677	SLURRY SEAL W/BR
NE FOGARTY ST	NE 12TH ST	NE BIG CREEK RD	NEFOGAS T	030	237	67	15,879	R	AC	86	67	77	\$13,517	13,677	SLURRY SEAL W/BR
NE LAKEWOOD DR	NE HARNEY ST	NE LISI PL	NELAKED R	010	1,686	36	60,696	R	AC	86	67	77	\$51,666	13,676	SLURRY SEAL W/BR
NE SHELL WORLD PL	S END	NE 54TH ST	NESHELL WO	010	392	16	6,272	R	AC	86	67	77	\$5,339	13,676	SLURRY SEAL W/BR
NW 10TH ST	NW LAKE ST	NW SPRINGS ST	NW10THS T	010	641	38	24,358	R	AC	86	67	77	\$20,734	13,676	SLURRY SEAL W/BR
NW 11TH ST	NW SPRING ST	W END/PARKING LOT	NW11THS T	020	366	24	8,784	R	AC	86	67	77	\$7,478	13,676	SLURRY SEAL W/BR
NW 13TH ST	NW OCEANVIEW DR	END	NW13THS T	030	151	14	2,114	R	AC	86	67	77	\$1,800	13,677	SLURRY SEAL W/BR
NW 15TH ST	NW OCEANVIEW ST	NW SPRING ST	NW15THS T	030	476	20	9,520	R	AC	86	67	77	\$8,104	13,677	SLURRY SEAL W/BR
NW 16TH ST	O C HWY	NW GROVE ST	NW16THS T	010	635	26	16,510	R	AC	86	67	77	\$14,054	13,675	SLURRY SEAL W/BR
NW 17TH ST	NW OCEANVIEW DR	W END	NW17THS T	010	196	20	3,920	R	AC	85	66	75	\$3,337	12,790	SLURRY SEAL W/BR
NW 17TH ST	NW OCEANVIEW DR	E END	NW17THS T	020	299	18	5,382	R	AC	85	66	75	\$4,582	12,790	SLURRY SEAL W/BR
NW 18TH ST	W END	E END	NW18THS T	020	214	17	3,638	R	AC	86	67	77	\$3,097	13,675	SLURRY SEAL W/BR
NW 1ST ST	NW NYE ST	PARKING LOT	NW1STST	020	296	29	8,584	R	AC	86	67	77	\$7,307	13,675	SLURRY SEAL W/BR
NW 21ST PL	NW OCEANVIEW DR	W END	NW21STPL	010	169	28	4,732	R	AC	86	67	77	\$4,028	13,675	SLURRY SEAL W/BR
NW 22ND ST	NW PACIFIC ST	NW OCEANVIEW SR	NW22NDS T	010	199	21	4,179	R	AC	86	67	77	\$3,558	13,675	SLURRY SEAL W/BR

** - Treatment from Project Selection

Scenarios Criteria:

Scenarios - Sections Selected for Treatment

Interest: 3.00%

Inflation: 3.00%

Printed: 01/21/2019

Scenario: S5: Maintain PCI at 69

Year: 2037

Street Name	Begin Location	End Location	Street ID	Section ID	Length	Width	Area	FC	Surf Type	Current PCI	Treatment		Cost	Rating	Treatment
											PCI Before	PCI After			
NW 27TH ST	NW OCEANVIEW DR	NW PACIFIC ST	NW27THS T	010	227	25	5,675	R	AC	86	67	77	\$4,831	13,675	SLURRY SEAL W/BR
NW 43RD ST	O C HWY	END OF ROAD	NW43RDS T	010	176	14	2,464	R	AC	86	67	77	\$2,098	13,675	SLURRY SEAL W/BR
NW 55TH ST	NW PINERY ST	NW MEANDER ST	NW55THS T	030	443	19	8,417	R	AC	86	67	77	\$7,165	13,675	SLURRY SEAL W/BR
NW 58TH ST	O C HWY	121 NW 58TH ST	NW58THS T	010	318	36	11,448	R	AC	86	67	77	\$9,745	13,675	SLURRY SEAL W/BR
NW 66TH DR	O C HWY	NW SCHOONER CIR	NW66THD R	010	464	26	12,064	R	AC	86	67	77	\$10,270	13,675	SLURRY SEAL W/BR
NW 6TH ST	NW COAST ST	NW ALPINE ST	NW6THST	030	197	35	6,895	R	AC	86	67	77	\$5,870	13,675	SLURRY SEAL W/BR
NW BIGGS ST	NW 56TH ST	NW 58TH ST	NWBIGGS T	010	502	22	11,044	R	AC	86	67	77	\$9,401	13,675	SLURRY SEAL W/BR
NW CHEROKEE LN	NW 46TH ST	END OF ROAD	NWCHERL N	020	289	12	3,468	R	AC	86	67	77	\$2,953	13,675	SLURRY SEAL W/BR
NW COAST ST	NW 11TH ST	END OF PARKING LOT	NWCOASS T	050	98	36	3,528	R	AC	86	67	77	\$3,004	13,675	SLURRY SEAL W/BR
NW GILBERT WY	O C HWY	NW ROCKY WAY	NWGILBW Y	010	528	26	13,728	R	AC	85	66	75	\$11,686	12,790	SLURRY SEAL W/BR
NW GLADYS ST	NW 60TH ST	E O P	NWGLADS T	020	249	17	4,233	R	AC	86	67	77	\$3,604	13,675	SLURRY SEAL W/BR
NW GROVE ST	NW 11TH ST	NW 12TH ST	NWGROVS T	030	285	38	10,830	R	AC	86	67	77	\$9,219	13,675	SLURRY SEAL W/BR
NW HIGH ST	NW 3RD ST	NW 6TH ST	NWHIGHS T	020	617	34	20,978	R	AC	86	67	77	\$17,857	13,675	SLURRY SEAL W/BR
NW HURBERT ST	W OLIVE ST	END OF ROAD	NWHURBS T	010	360	31	11,160	R	AC	86	67	77	\$9,500	13,676	SLURRY SEAL W/BR
NW LAKE ST	NW 15TH ST	NW 16TH ST	NWLAKES T	060	282	39	10,998	R	AC	86	67	77	\$9,362	13,675	SLURRY SEAL W/BR
NW NYE CT	NW NYE ST	END	NWNYECT	010	110	24	2,640	R	AC	86	67	77	\$2,248	13,675	SLURRY SEAL W/BR
NW NYE ST	NW 18TH ST	NW 19ST ST	NWNYEST	050	175	14	2,450	R	AC	86	67	77	\$2,086	13,675	SLURRY SEAL W/BR
NW NYE ST	NW 19TH ST	NW 21ST ST	NWNYEST	060	429	23	9,867	R	AC	86	67	77	\$8,399	13,675	SLURRY SEAL W/BR
NW PACIFIC ST	NW 22ND ST	END OF ROAD	NWPACIST	010	452	20	9,040	R	AC	86	67	77	\$7,695	13,675	SLURRY SEAL W/BR
SE 1ST ST	SE FOGARTY ST	E END	SE1STST	020	262	24	6,288	R	AC	85	66	76	\$5,353	12,834	SLURRY SEAL W/BR

** - Treatment from Project Selection

Scenarios Criteria:

Scenarios - Sections Selected for Treatment

Interest: 3.00%

Inflation: 3.00%

Printed: 01/21/2019

Scenario: S5: Maintain PCI at 69

Year: 2037

Street Name	Begin Location	End Location	Street ID	Section ID	Length	Width	Area	FC	Surf Type	Current PCI	Treatment		Cost	Rating	Treatment			
											PCI Before	PCI After						
SW 30TH ST	SW ABALONE ST	PAVEMENT CHANGE	SW30THS T	010	379	21	7,959	R	AC	85	66	76	\$6,775	12,834	SLURRY SEAL W/BR			
SW ABBEY ST	O C HWY	PAVEMENT CHANGE	SWABBES T	030	176	40	7,040	R	AC	86	67	77	\$5,993	13,674	SLURRY SEAL W/BR			
SW ANGLE ST	PAVEMENT CHANGE @ 9TH ST	PAVEMENT CHANGE	SWANGLS T	020	297	34	10,098	R	AC	86	67	77	\$8,596	13,674	SLURRY SEAL W/BR			
SW BROOK ST	W OLIVE ST	SW 2ND ST	SWBROOS T	010	602	30	18,060	R	AC	86	67	77	\$15,373	13,675	SLURRY SEAL W/BR			
												Treatment Total		\$590,827				
NW HURBERT ST	NW 3RD ST	NW 6TH ST	NWHURBS T	020	620	24	14,880	R	AC	44	69	78	\$19,703	9,443	CHIP SEAL W/BR			
SW 10TH ST	SW ALDER ST	SW LEE ST	SW10THS T	040	730	32	23,360	R	ST	37	61	100	\$30,932	12,714	CHIP SEAL W/BR			
SW ABBEY ST	SW 6TH ST	PAVEMENT CHANGE	SWABBES T	040	209	40	8,360	R	AC	46	69	78	\$11,070	9,443	CHIP SEAL W/BR			
SW BAYLEY ST	SW 10TH ST	SW 11TH ST	SWBAYLS T	020	200	40	8,000	R	AC	45	69	78	\$10,593	9,443	CHIP SEAL W/BR			
SW GOVERNMENT ST	SW9TH ST	PAVEMENT CHANGE	SWGOVES T	010	459	18	8,262	R	ST	33	61	100	\$10,940	12,714	CHIP SEAL W/BR			
												Treatment Total		\$83,238				
NE 33RD ST	CDS	NE BENTON ST	NE33RDST	010	348	32	11,136	R	AC	77	78	86	\$9,480	19,383	CHIP SEAL			
NE DEER LN	NE 60TH	END OF ROAD	NEDEERL N	020	786	32	25,152	R	AC	78	79	87	\$21,410	19,948	CHIP SEAL			
NE HARNEY ST	NE 31ST ST	NE 36ST ST	NEHARNS T	030	1,921	33	63,393	A	AC	60	78	86	\$53,962	24,874	CHIP SEAL			
NW 48TH ST	O C HWY	END OF ROAD	NW48THS T	010	244	24	5,856	R	AC	72	70	79	\$4,985	16,468	CHIP SEAL			
SE 1ST PL	SE 1ST ST	CDS	SE1STPL	010	153	34	5,202	R	AC	77	78	86	\$4,429	19,374	CHIP SEAL			
SE MOORE DR	SE BAY BD	VIEW	SEMOORD R	010	1,113	40	44,520	A	AC	59	78	86	\$37,897	24,874	CHIP SEAL			
SW ALDER ST	SW 10TH ST	SW 11THST	SWALDES T	020	206	20	4,120	R	AC	55	72	81	\$3,508	14,783	CHIP SEAL			
												Treatment Total		\$135,671				

** - Treatment from Project Selection

Scenarios Criteria:

Scenarios - Sections Selected for Treatment

Interest: 3.00%

Inflation: 3.00%

Printed: 01/21/2019

Scenario: S5: Maintain PCI at 69

Year: 2037

Street Name	Begin Location	End Location	Street ID	Section ID	Length	Width	Area	FC	Surf Type	Current PCI	Treatment		Cost	Rating	Treatment
											PCI Before	PCI After			
NE 33RD DR	CDS	NE AVERY ST	NE33RDD R	010	343	14	4,802	R	AC	93	71	74	\$39	420,917	SEAL CRACKS
NE 5TH ST	O C HWY	NE EADS	NE5THST	010	1,615	38	61,370	C	AC	77	84	86	\$171	828,317	SEAL CRACKS
NE 60TH ST	NE DEER LN	NE EVERGREEN LN	NE60THST	020	491	35	17,185	R	AC	63	87	88	\$20	1,214, 561	SEAL CRACKS
NE CRESTVIEW CT	NE CRESTVIEW PL	END OF ROAD	NECRESC T	010	133	29	3,857	R	AC	82	71	74	\$31	426,394	SEAL CRACKS
NE SAN-BAY O CR	O C HWY	NE SAN-BAY O CR	NESANOC R	010	335	40	13,400	C	AC	77	84	86	\$38	828,317	SEAL CRACKS
NW 19TH ST	207 NW 19TH ST	NW NYE ST	NW19THS T	020	292	20	5,840	R	AC	63	87	88	\$7	1,214, 561	SEAL CRACKS
NW 21ST ST	NW OCEANVIEW DR	PARKING LOT	NW21STS T	020	152	16	2,432	R	AC	86	73	76	\$18	443,420	SEAL CRACKS
NW 25TH ST	O C HWY	NW OCEANVIEW DR	NW25THS T	020	944	36	33,984	C	AC	79	84	86	\$95	828,317	SEAL CRACKS
NW 25TH ST	NW OCEANVIEW DR	NW PACIFIC ST	NW25THS T	030	209	25	5,225	R	AC	81	71	74	\$42	425,742	SEAL CRACKS
NW 3RD ST	O C HWY	NW HRUBERT ST	NW3RDST	010	1,305	34	44,370	C	AC/AC	91	77	79	\$282	606,390	SEAL CRACKS
NW 55TH ST	O C HWY	BEGIN GRAVEL	NW55THS T	010	197	25	4,925	C	AC	61	81	83	\$23	668,812	SEAL CRACKS
NW 6TH ST	O C HWY	NW COTTAGE ST	NW6THST	010	1,069	35	37,415	C	AC	60	76	78	\$247	599,828	SEAL CRACKS
NW BEACH DR	END PAVERS	NW COAST ST	NWBEACD R	020	577	27	15,579	R	AC	63	87	88	\$19	1,214, 561	SEAL CRACKS
NW NYE ST	W OLIVE ST	NW 6TH ST	NWNYEST	010	1,304	39	50,856	C	AC/AC	58	77	79	\$313	609,805	SEAL CRACKS
NW QUARRY COVE	NW LIGHTHOUSE DR	PARKING LOT	NWQUARC V	010	1,075	34	36,550	R	AC	93	71	74	\$291	421,248	SEAL CRACKS
SE 43RD ST	SE HARBORTON ST	W END	SE43RDST	010	437	27	11,799	R	AC	93	71	74	\$94	421,181	SEAL CRACKS
SE 4TH ST	SE FOGARTY ST	SE HARNEY ST	SE4THST	010	604	40	24,160	C	AC/AC	92	77	79	\$153	606,715	SEAL CRACKS

** - Treatment from Project Selection

Scenarios Criteria:

Scenarios - Sections Selected for Treatment

Interest: 3.00%

Inflation: 3.00%

Printed: 01/21/2019

Scenario: S5: Maintain PCI at 69

Year: 2037

Street Name	Begin Location	End Location	Street ID	Section ID	Length	Width	Area	FC	Surf Type	Current PCI	Treatment		Cost	Rating	Treatment	
											PCI Before	PCI After				
SE BAY BV	SE MOORE DR	PAVEMENT CHANGE	SEBAYBV	020	449	34	15,266	A	AC	68	70	73	\$124	758,039	SEAL CRACKS	
SE FERRY SLIP RD	SE 30TH ST	SE MARINE SCIENCE DR	SEFERRSL	020	1,738	44	76,472	A	AC	68	70	73	\$617	758,039	SEAL CRACKS	
SE GRANT ST	SE 5TH ST	N END	SEGRANS T	010	246	24	5,904	R	AC	93	71	74	\$47	421,181	SEAL CRACKS	
SE SPRUCE WY	SE VIEW DR	END OF ROAD	SESPRUW Y	010	617	28	17,276	R	AC	93	71	74	\$138	420,608	SEAL CRACKS	
SE VIEW CT	SE VIEW DR	END OF ROAD	SEVIEWCT	010	149	34	5,066	R	AC	93	71	74	\$41	420,608	SEAL CRACKS	
SW 27TH ST	SW COHO ST	SW ABALONE ST	SW27THS T	010	573	25	14,325	R	AC	93	71	73	\$115	418,961	SEAL CRACKS	
SW 7TH ST	SW HURBERT ST	SW 2ND ST	SW7THST	040	588	40	23,520	C	AC	57	74	77	\$165	589,607	SEAL CRACKS	
SW BRANT ST	SW30TH ST	SW 26TH ST	SWBRANS T	010	1,076	22	23,672	R	AC	93	71	74	\$186	425,824	SEAL CRACKS	
SW CASE ST	O C HWY	SW ELIZABETH ST	SWCASES T	010	530	38	20,140	C	AC	85	84	86	\$57	828,317	SEAL CRACKS	
SW HARBOR DR	SW 11TH ST	SW 13TH ST	SWHARBD R	010	523	26	13,598	C	AC	77	84	86	\$38	828,317	SEAL CRACKS	
SW SMITH CT	SW WOODS CT	END OF ROAD	SWSMITC T	010	397	13	5,161	R	AC	93	71	74	\$41	421,181	SEAL CRACKS	
												Treatment Total		\$3,452		
NE AVERY ST	NE 5TH ST	NE 6TH ST	NEAVERS T	030	232	40	9,280	R	AC	20	0	100	\$200,116	2,288	RECONSTRUCT STRUCTURE (AC)	
												Treatment Total		\$200,116		
Year 2037 Area Total							1,598,905	Year 2037 Total				\$1,799,492				

Year: 2038

Street Name	Begin Location	End Location	Street ID	Section ID	Length	Width	Area	FC	Surf Type	Current PCI	Treatment		Cost	Rating	Treatment
											PCI Before	PCI After			
NE 10TH ST	O C HWY	E END	NE10THST	010	985	40	39,400	R	AC	72	69	78	\$34,545	15,737	SLURRY SEAL W/BR
NE 15TH ST	O C HWY	END OF PARKING LOT	NE15THST	010	149	23	3,427	R	AC	88	68	77	\$3,005	13,323	SLURRY SEAL W/BR

** - Treatment from Project Selection

Scenarios Criteria:

Scenarios - Sections Selected for Treatment

Interest: 3.00%

Inflation: 3.00%

Printed: 01/21/2019

Scenario: S5: Maintain PCI at 69

Year: 2038

Street Name	Begin Location	End Location	Street ID	Section ID	Length	Width	Area	FC	Surf Type	Current PCI	Treatment		Cost	Rating	Treatment			
											PCI Before	PCI After						
NE 8TH ST	O C HWY	NE DUGLAS ST	NE8THST	010	1,242	36	44,712	R	AC	72	69	78	\$39,202	15,737	SLURRY SEAL W/BR			
NE NEWPORT HEIGHTS DR	NE YAQUINA HEIGHTS DR	NE POLK DR	NENEWPH	010	1,555	26	40,430	R	AC	87	68	77	\$35,448	13,296	SLURRY SEAL W/BR			
SE BAY BV	SE EADS ST	SE MOORE DR	SEBAYBV	010	1,647	38	62,586	A	AC	93	69	78	\$54,873	19,473	SLURRY SEAL W/BR			
SE COLLEGE WY	SE HARBORTON ST	PARKING LOT	SECOLLWY	010	804	22	17,688	R	AC	87	68	77	\$15,509	13,295	SLURRY SEAL W/BR			
SE HARBORTON ST	SE 43RD ST	END OF ROAD	SEHARBST	010	1,157	34	39,338	R	AC	87	68	77	\$34,490	13,295	SLURRY SEAL W/BR			
SE MARINE CT	SE MARINE DR	END OF ROAD	SEMARICT	010	283	14	3,962	R	AC	89	68	78	\$3,474	13,342	SLURRY SEAL W/BR			
SE VIEW DR	PAVEMENT CHANGE	SE 1ST ST	SEVIEWDR	030	400	32	12,800	R	AC	87	67	76	\$11,223	13,203	SLURRY SEAL W/BR			
SW 26TH ST	O C HWY	SW BRANT ST	SW26THST	010	275	35	9,625	R	AC	87	68	77	\$8,439	13,295	SLURRY SEAL W/BR			
SW 3RD ST	SW 2ND ST	SW ELIZABETH ST	SW3RDST	010	450	25	11,250	R	AC	87	67	76	\$9,864	13,203	SLURRY SEAL W/BR			
SW 5TH ST	SW FALL ST	SW WOODS ST	SW5THST	010	302	35	10,570	R	AC	87	68	77	\$9,268	13,295	SLURRY SEAL W/BR			
												Treatment Total		\$259,340				
NE 2ND ST	NE COOS ST	NE DOUGLAS ST	NE2NDST	020	358	40	14,320	R	AC	47	69	78	\$19,531	9,168	CHIP SEAL W/BR			
NW 11TH ST	O C HWY	NW LAKE ST	NW11THST	030	954	39	37,206	R	AC	49	69	78	\$50,743	9,168	CHIP SEAL W/BR			
NW 54TH PL	NW MEANDER ST	END OF ROAD	NW54THPL	010	222	18	3,996	R	AC	54	69	78	\$5,450	9,168	CHIP SEAL W/BR			
NW 73RD CT	O C HWY	CDS	NW73RDCT	010	802	27	21,654	R	AC	49	69	78	\$29,533	9,168	CHIP SEAL W/BR			
NW NYE ST	NW 11TH ST	NW 15TH ST	NWNYEST	030	1,294	39	50,466	C	AC/AC	77	68	78	\$68,828	11,037	CHIP SEAL W/BR			
NW SPRING ST	NW 12TH ST	N END	NWSPRIST	020	1,241	22	27,302	R	AC	49	69	78	\$37,236	9,168	CHIP SEAL W/BR			
SE 2ND ST	SE FOGARTY ST	W END	SE2NDST	040	305	36	10,980	R	ST	62	61	100	\$14,975	12,344	CHIP SEAL W/BR			
SE 3RD ST	SE FOGARTY ST	END OF ROAD	SE3RDST	010	579	24	13,896	R	AC	72	69	78	\$18,952	10,112	CHIP SEAL W/BR			
SE ELLIS ST	SE 44TH ST	SE 43RD ST	SEELLIST	010	287	15	4,305	R	ST	61	61	100	\$5,872	12,344	CHIP SEAL W/BR			

** - Treatment from Project Selection

Scenarios Criteria:

Scenarios - Sections Selected for Treatment

Interest: 3.00%

Inflation: 3.00%

Printed: 01/21/2019

Scenario: S5: Maintain PCI at 69

Year: 2038

Street Name	Begin Location	End Location	Street ID	Section ID	Length	Width	Area	FC	Surf Type	Current PCI	Treatment		Cost	Rating	Treatment			
											PCI Before	PCI After						
SE GENEVA ST	SE 44TH ST	SE 43RD ST	SEGENES T	010	298	15	4,470	R	ST	61	61	100	\$6,097	12,344	CHIP SEAL W/BR			
SE WADE WY	SE VISTA DR	N END	SEWADEW Y	010	331	12	3,972	R	AC	49	69	78	\$5,418	9,168	CHIP SEAL W/BR			
SW CASE ST	SW 10TH ST	SW 12TH ST	SWCASES T	020	227	36	8,172	R	AC	47	69	78	\$11,146	9,168	CHIP SEAL W/BR			
												Treatment Total		\$273,781				
NE 11TH ST	O C HWY	NE EADS ST	NE11THST	010	1,624	39	63,336	C	AC	48	73	82	\$55,531	17,587	CHIP SEAL			
NE 47TH ST	O C HWY	END OF ROAD	NE47THST	010	227	21	4,767	R	AC	76	75	83	\$4,180	18,084	CHIP SEAL			
NE 70TH DR	NE 70TH ST	END OF ROAD	NE70THDR	010	628	32	20,096	R	AC	77	76	85	\$17,620	18,709	CHIP SEAL			
NW 14TH ST	NW SPRING ST	NW THOMPSON ST	NW14THS T	010	212	23	4,876	R	AC	57	72	81	\$4,276	14,353	CHIP SEAL			
NW 3RD ST	NW HURBERT ST	NW COAST ST	NW3RDST	020	631	38	23,978	C	AC/AC	85	74	83	\$21,023	17,920	CHIP SEAL			
NW 44TH ST	O C HWY	END OF ROAD	NW44THS T	010	89	20	1,780	R	AC	82	70	79	\$1,561	13,451	CHIP SEAL			
NW LEE ST	NW 6TH ST	NW 8TH ST	NWLEEST	030	614	29	17,806	R	AC	77	77	85	\$15,612	18,716	CHIP SEAL			
NW OCEANVIEW DR	NW 12TH ST	NW 17TH ST	NWOCEAD R	010	1,793	23	41,239	C	AC/AC	65	72	81	\$36,157	17,542	CHIP SEAL			
SW 11TH ST	SW FALL ST	SW ALDER ST	SW11THST	040	262	16	4,192	R	AC	77	77	85	\$3,676	18,710	CHIP SEAL			
												Treatment Total		\$159,636				
NE 12TH ST	O C HWY	NE FOGARTY ST	NE12THST	010	1,899	39	74,061	C	AC/AC	60	77	79	\$469	592,044	SEAL CRACKS			
NE 36TH ST	O C HWY	IST ENTRANCE TO LITTLE CREEK APTS	NE36THST	010	848	30	25,440	C	AC	47	78	80	\$159	599,604	SEAL CRACKS			
NE 4TH ST	O C HWY	NE EADS ST	NE4THST	010	1,619	40	64,760	R	AC	81	70	73	\$544	399,107	SEAL CRACKS			
NW EDENVIEW WY	NW OCEANVIEW DR	NW 20TH ST	NW EDENWY	010	1,308	21	27,468	C	AC	82	84	86	\$79	804,191	SEAL CRACKS			
NW 49TH ST	O C HWY	NW GILBERT WAY	NW49THS T	010	91	26	2,366	R	AC	86	74	76	\$18	437,261	SEAL CRACKS			

** - Treatment from Project Selection

Scenarios Criteria:

Scenarios - Sections Selected for Treatment

Interest: 3.00%

Inflation: 3.00%

Printed: 01/21/2019

Scenario: S5: Maintain PCI at 69

Year: 2038

Street Name	Begin Location	End Location	Street ID	Section ID	Length	Width	Area	FC	Surf Type	Current PCI	Treatment		Cost	Rating	Treatment			
											PCI Before	PCI After						
NW 60TH ST	O C HWY	304 NW 60TH ST	NW60THS T	010	662	20	13,240	C	AC	44	78	80	\$83	599,604	SEAL CRACKS			
NW LIGHTHOUSE DR	O C HWY	END	NWLIGHDR	010	5,851	24	140,424	C	AC	78	84	86	\$403	804,191	SEAL CRACKS			
NW PACIFIC PL	NW OCEANVIEW DR	END OF ROAD	NWPACIPL	010	668	35	23,380	R	AC	82	71	73	\$193	406,942	SEAL CRACKS			
SE VIEW DR	SE MOORE DR	SE SPRUCE WAY	SEVIEWDR	010	204	36	7,344	R	AC	82	71	73	\$61	406,852	SEAL CRACKS			
SW 30TH ST	PAVEMENT CHANGE	END	SW30THS T	020	288	36	10,368	R	AC	90	83	84	\$47	600,348	SEAL CRACKS			
SW 5TH ST	SW WOODS ST	N END	SW5THST	020	231	15	3,465	R	AC	84	72	74	\$28	415,032	SEAL CRACKS			
SW ANGLE ST	PAVEMENT CHANGE	SW 12TH ST	SWANGLS T	030	218	21	4,578	R	AC	83	72	74	\$37	414,628	SEAL CRACKS			
SW LEE ST	SW 9TH ST	END OF ROAD	SWLEEST	020	663	21	13,923	R	AC	81	70	73	\$117	399,028	SEAL CRACKS			
W OLIVE ST	O C HWY	SW ELIZABETH ST	WOLIVST	010	2,638	39	102,882	C	AC/AC	58	76	78	\$700	582,357	SEAL CRACKS			
												Treatment Total		\$2,938				
NE 70TH ST	NE AVERY ST	NE 70TH DR	NE70THST	010	996	32	31,872	R	AC	45	0	100	\$707,912	2,222	RECONSTRUCT STRUCTURE (AC)			
NE BIG CREEK RD	NE FOGERTY ST	BEGIN GRAVEL	NEBIGCR	010	973	20	19,460	R	AC	8	0	100	\$432,228	2,222	RECONSTRUCT STRUCTURE (AC)			
NE EVERGREEN LN	NE 58TH CT	NE 59TH ST	NEEVERLN	020	230	32	7,360	R	AC	32	0	100	\$163,474	2,222	RECONSTRUCT STRUCTURE (AC)			
												Treatment Total		\$1,303,614				
							Year 2038 Area Total		1,250,988	Year 2038 Total		\$1,999,309						
							Total Section Area:		26,571,699	Grand Total		\$40,392,290						

** - Treatment from Project Selection

Scenarios Criteria:

APPENDIX E

PCI GIS Maps

**PCI GIS Map
Current Pavement Conditions
(2019)**

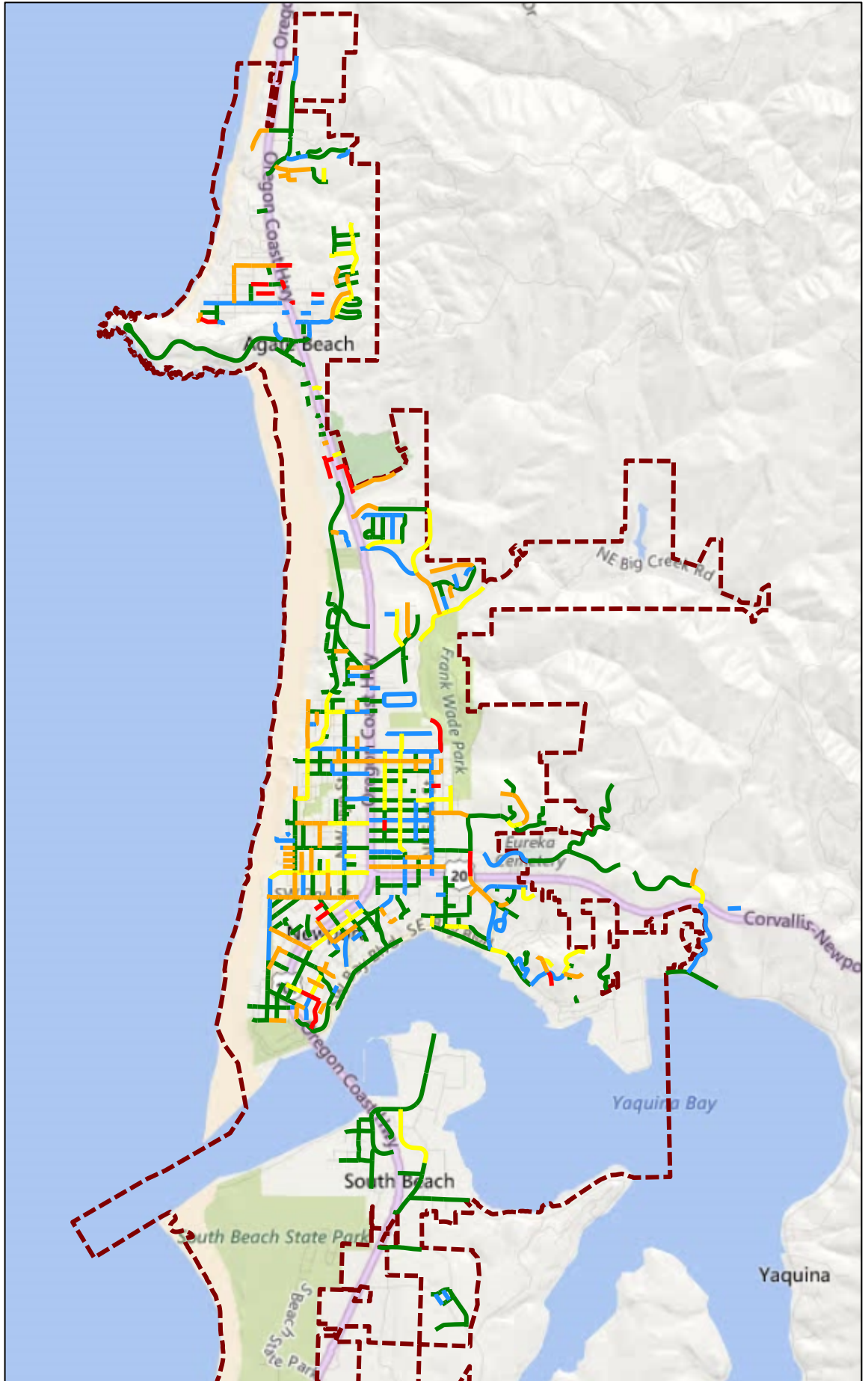


Current PCI Condition

Printed: 1/21/2019

Feature Legend

- Category I - Very Good
- Category II - Good (Non-Load)
- Category III - Good (Load)
- Category IV - Poor
- Category V - Very Poor



PCI GIS Map
Scenario 1: Funding Level \$300,000/year
(2038)

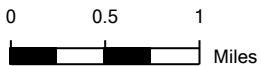
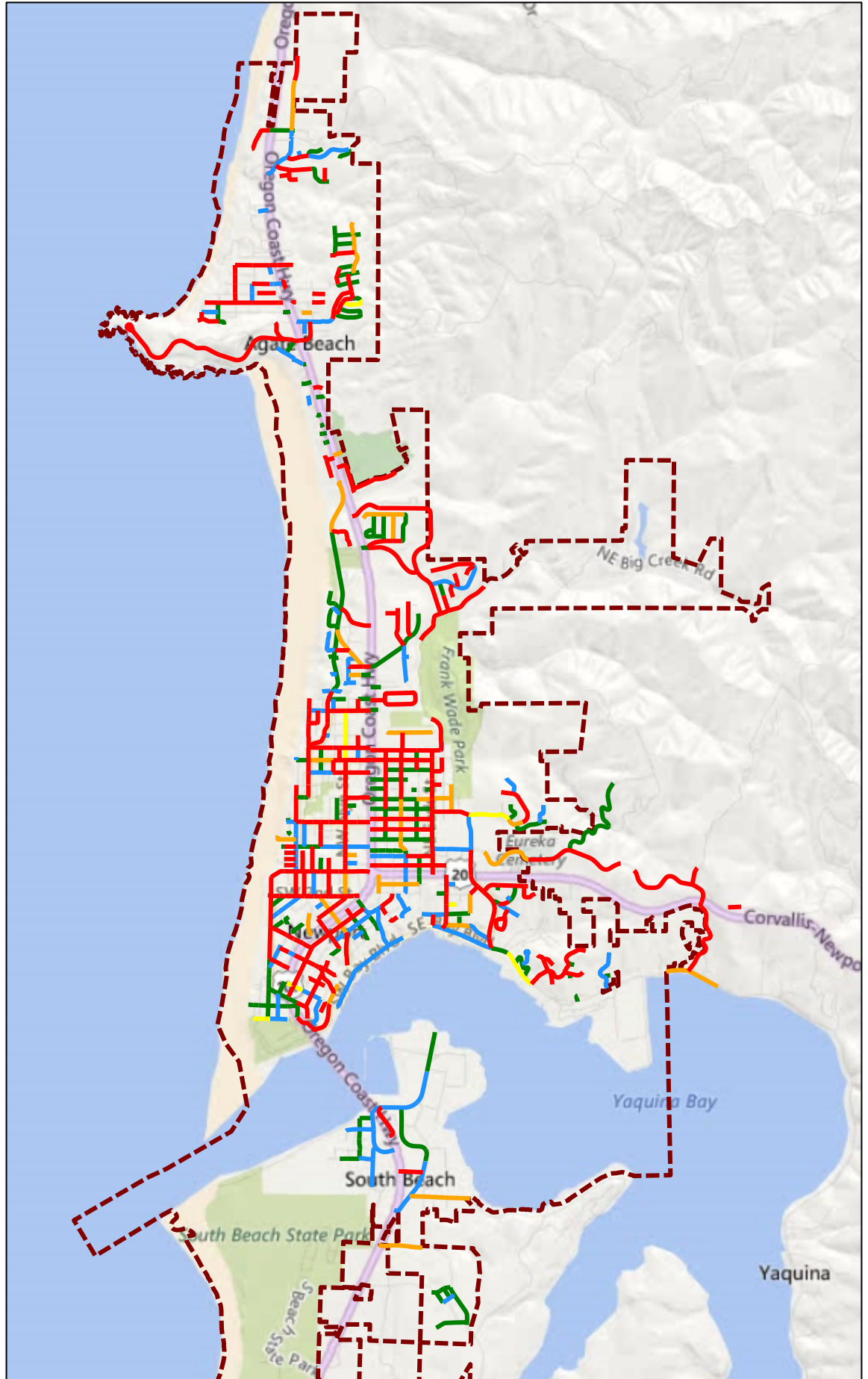


Scenario PCI Condition

S1: Funding Level \$300K/yr - 2038 Project Period - Total Rehab: \$268,436 - Printed: 1/21/2019

Feature Legend

- Category I - Very Good
- Category II - Good (Non-Load)
- Category III - Good (Load)
- Category IV - Poor
- Category V - Very Poor



PCI GIS Map
Scenario 2: Funding Level \$500,000/year
(2038)



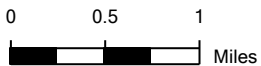
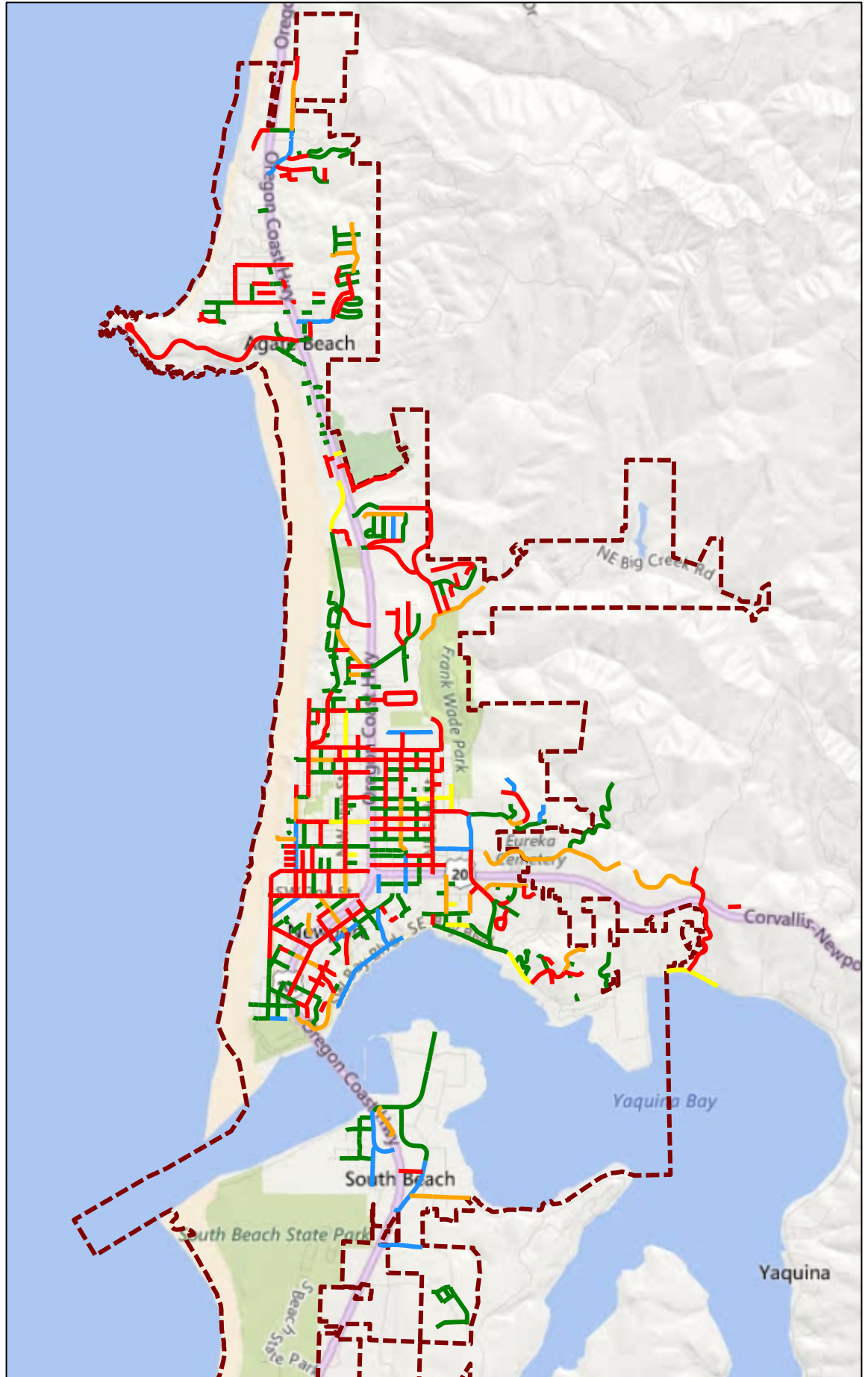
City of Newport

Scenario PCI Condition

S2: Funding Level \$500K/yr - 2038 Project Period - Total Rehab: \$442,139 - Printed: 1/21/2019

Feature Legend

- Category I - Very Good
- Category II - Good (Non-Load)
- Category III - Good (Load)
- Category IV - Poor
- Category V - Very Poor



PCI GIS Map
Scenario 3: Funding Level \$800,000/year
(2038)



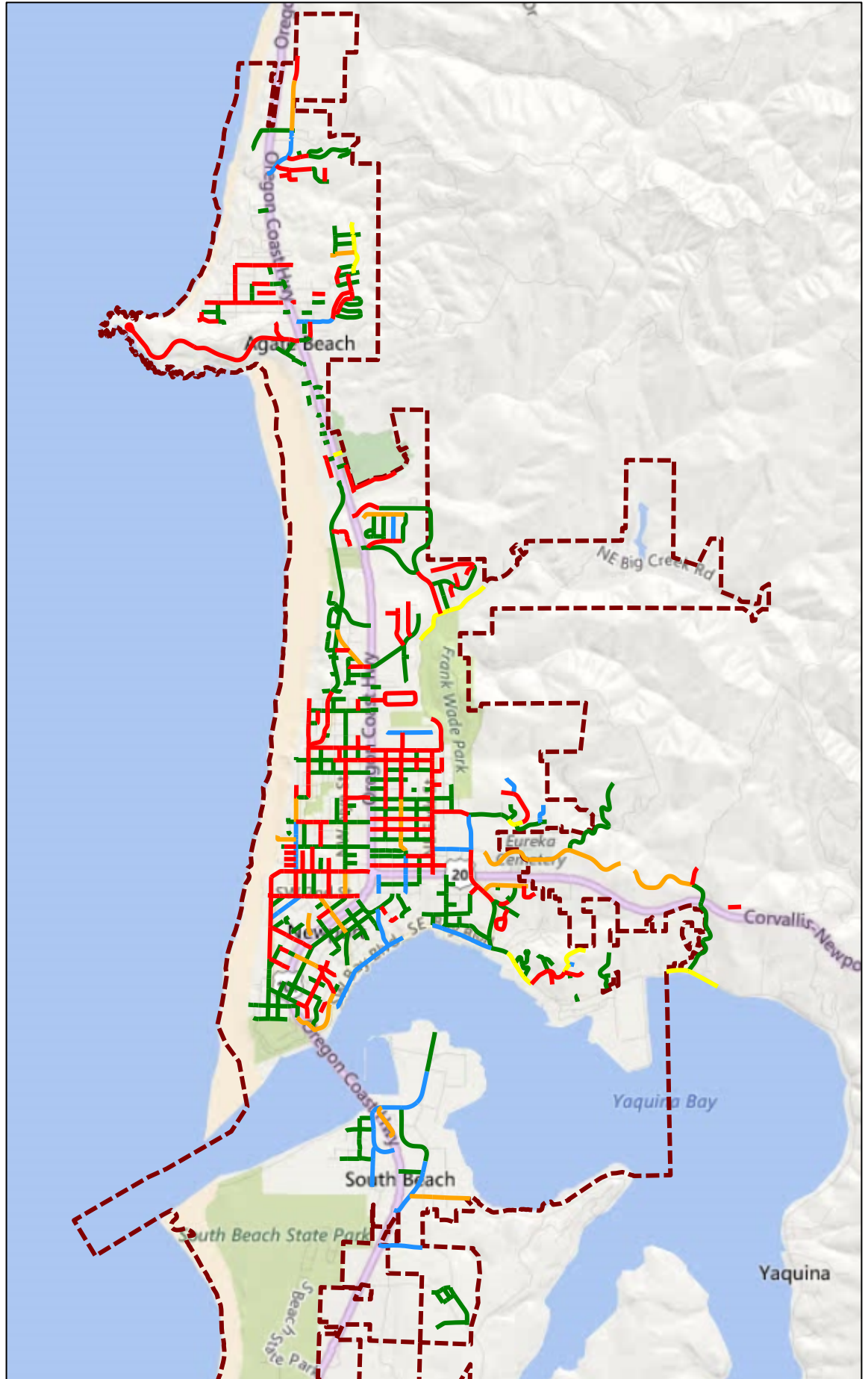
City of Newport

Scenario PCI Condition

S3: Funding Level \$800K/yr - 2038 Project Period - Total Rehab: \$732,969 - Printed: 1/21/2019

Feature Legend

- Category I - Very Good
- Category II - Good (Non-Load)
- Category III - Good (Load)
- Category IV - Poor
- Category V - Very Poor



PCI GIS Map
Scenario 4: Funding Level \$1.5M/year
(2038)

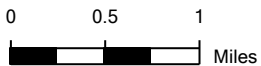
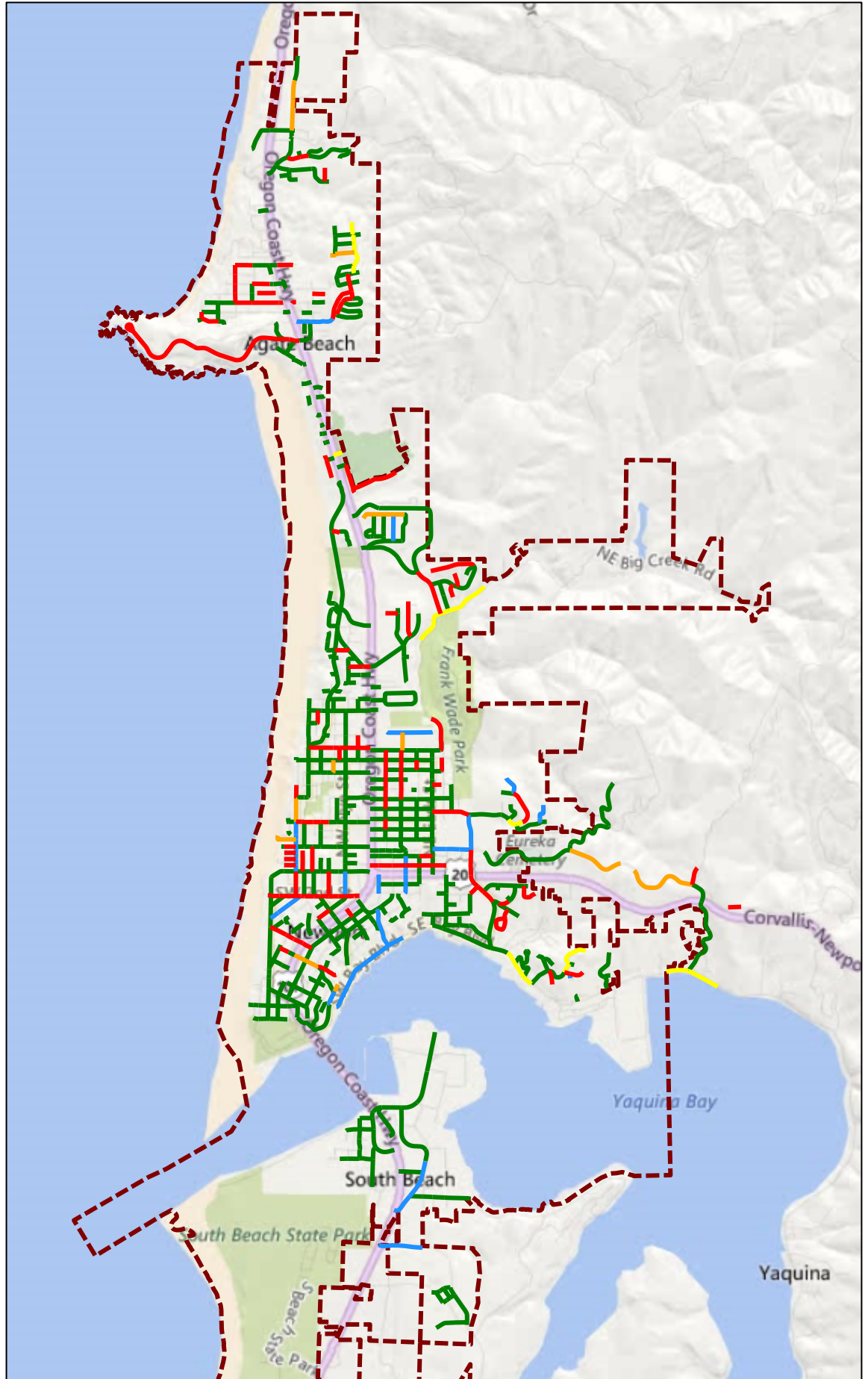


Scenario PCI Condition

S4: Funding Level \$1.5M/yr - 2038 Project Period - Total Rehab: \$1,413,314 - Printed: 1/21/2019

Feature Legend

- Category I - Very Good
- Category II - Good (Non-Load)
- Category III - Good (Load)
- Category IV - Poor
- Category V - Very Poor



**PCI GIS Map
Scenario 5: Maintain PCI at 69
(2038)**



Scenario PCI Condition

S5: Maintain PCI at 69 - 2038 Project Period - Total Rehab: \$1,836,735 - Printed: 1/21/2019

Feature Legend

- Category I - Very Good
- Category II - Good (Non-Load)
- Category III - Good (Load)
- Category IV - Poor
- Category V - Very Poor

